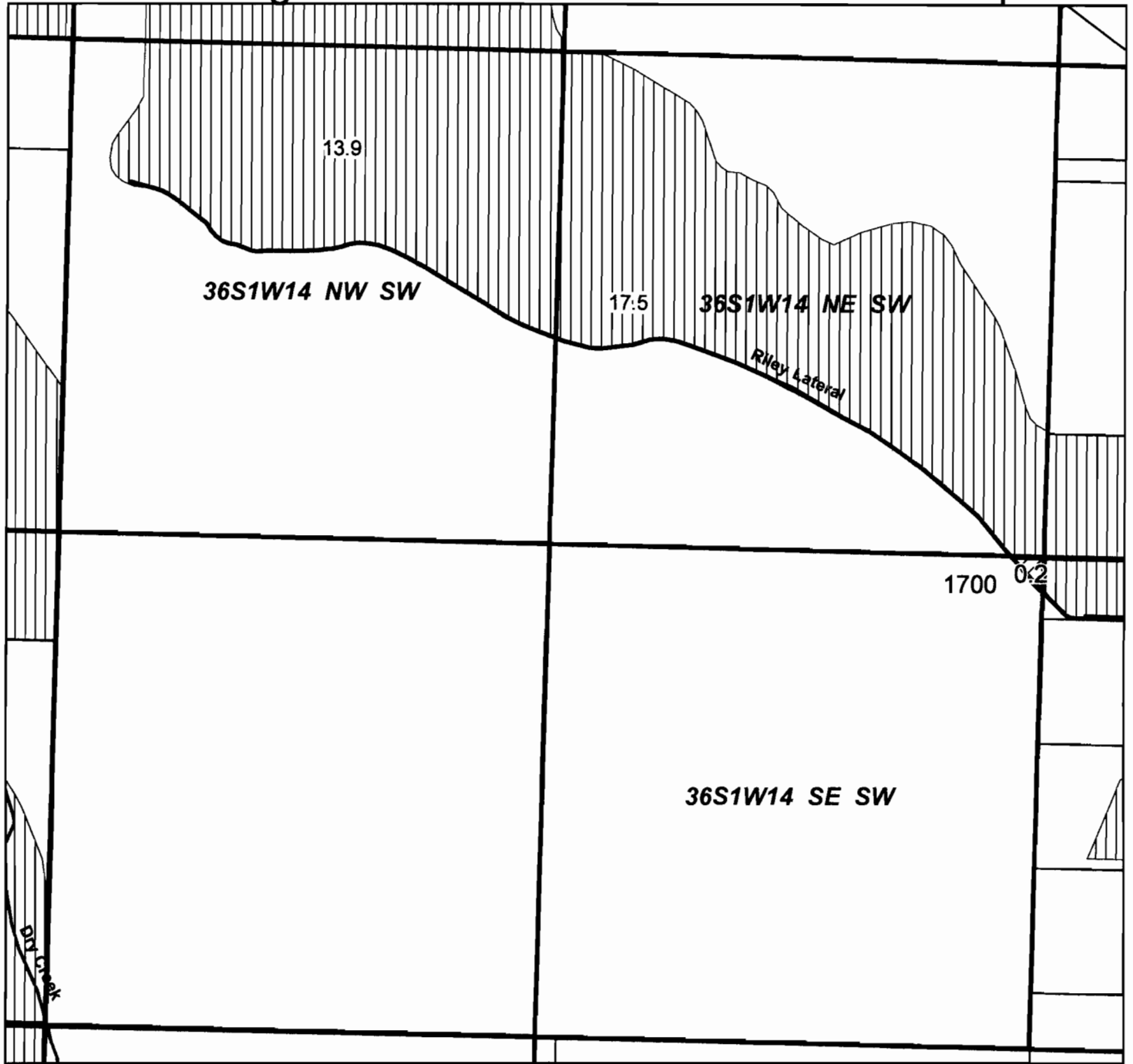


# Rogue River Valley Irrigation District Water Rights Time-Limited Instream Transfer Map







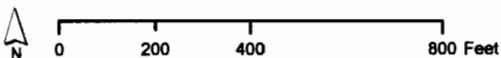
Located in SE 1/4 SW 1/4 SEC 14 T.36S. R.1 W.W.M.

QQ	MAPLOT	P80569	S80571	S80574
SE SW	361W141700	0.2	0.2	0.2

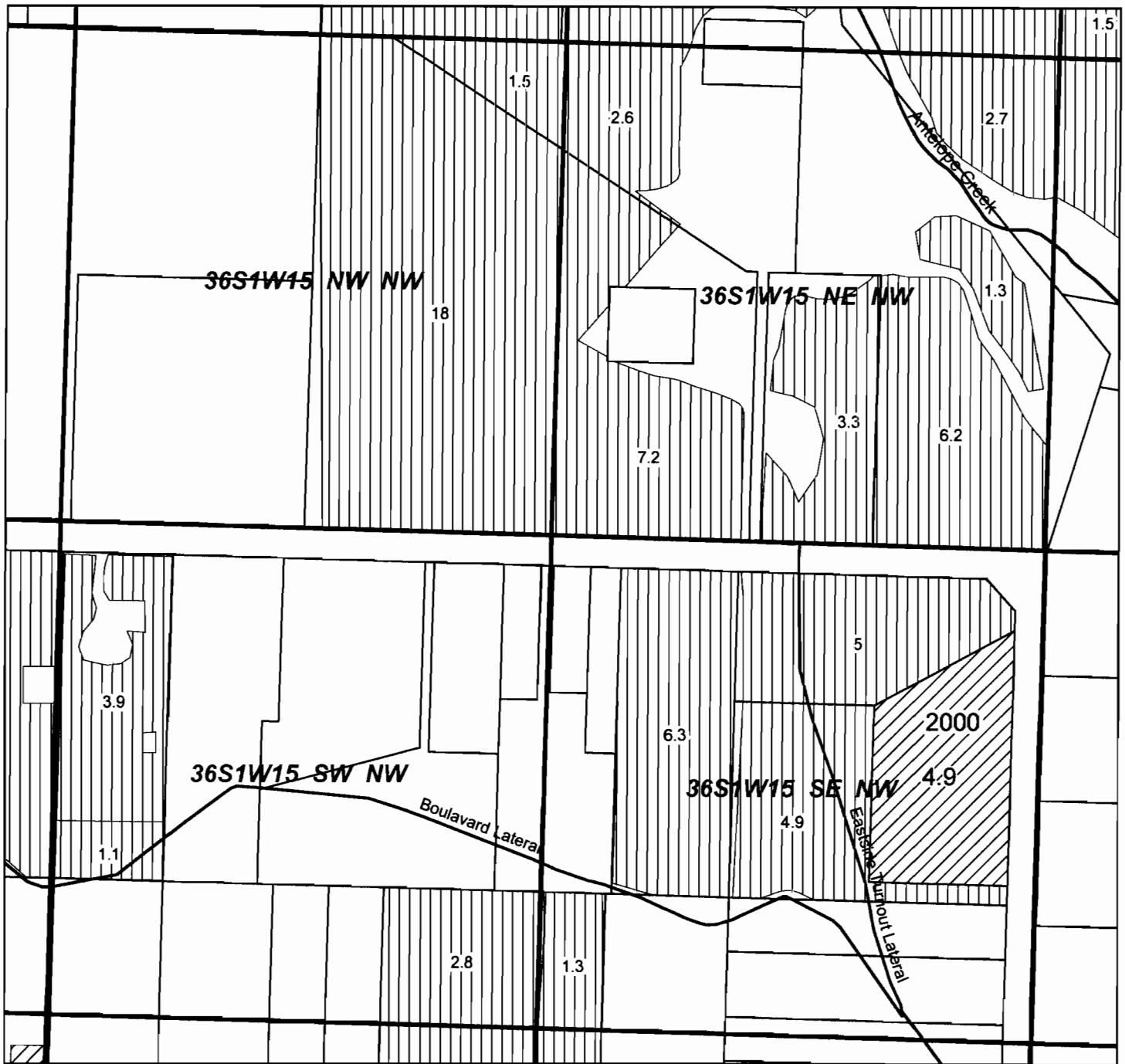
Point of Delivery: Private

RECEIVED  
 SEP 30 2008  
 WATER RESOURCES DEPT.  
 SALEM, OREGON

-  Transfer P80569
-  Remaining P80569
-  Qtr-Qtr
-  Tax Lot Line



# Rogue River Valley Irrigation District Water Rights Time-Limited Instream Transfer Map



Located in SE 1/4 NW 1/4 SEC 15 T.36S. R.1 W.W.M.





QQ	MAPLOT	P80569	S80571	S80574	S80576
SE NW	361W15B2000	4.9	4.9	4.9	4.9

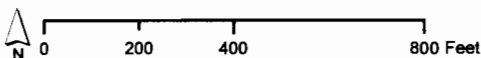
Point of Delivery: Private

RECEIVED

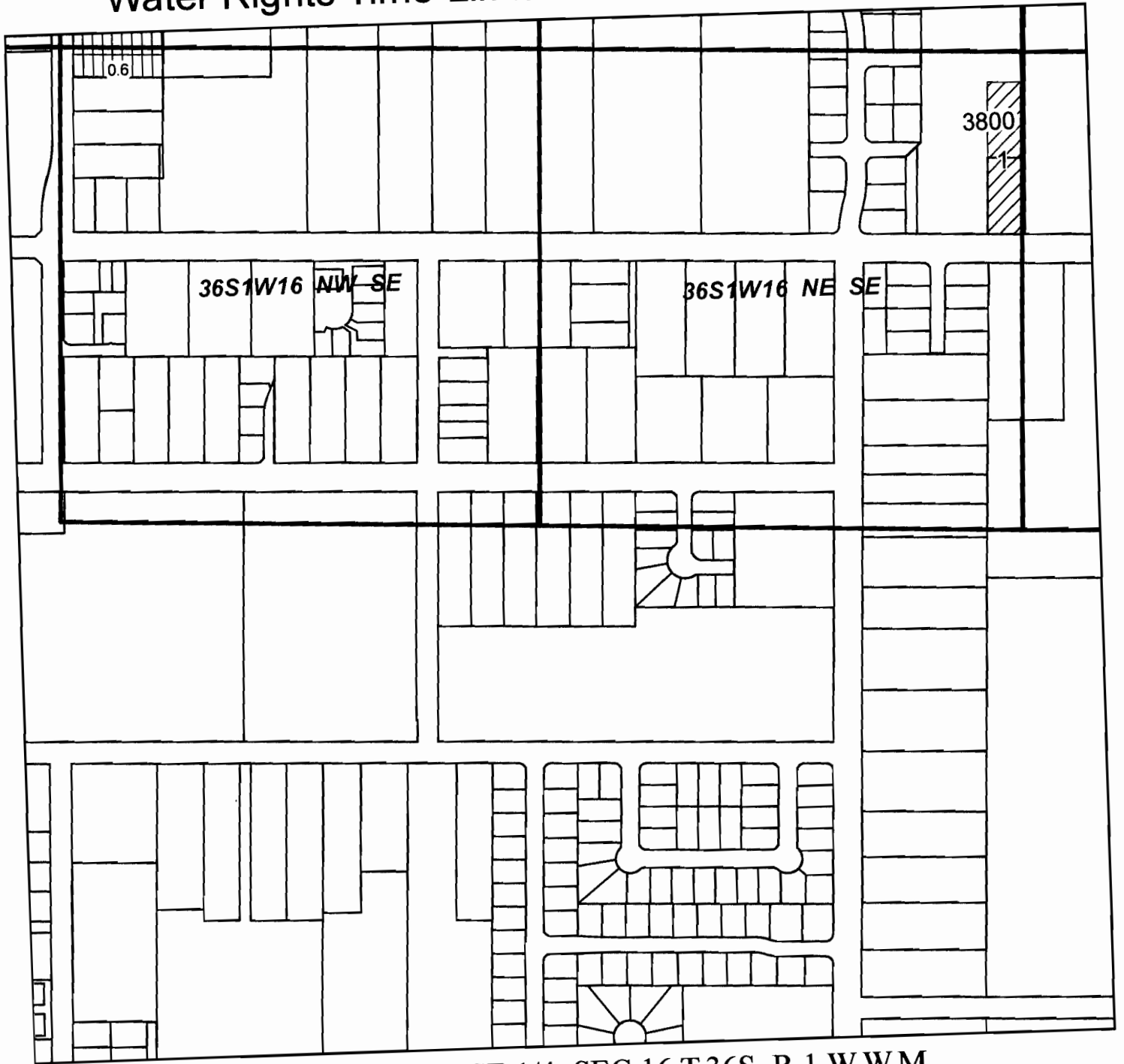
SEP 30 2008

WATER RIGHTS DIVISION  
SALMON, OREGON

-  Transfer P80569
-  Remaining P80569
-  Qtr-Qtr
-  Tax Lot Line



# Rogue River Valley Irrigation District Water Rights Time-Limited Instream Transfer Map



Located in NE 1/4 SE 1/4 SEC 16 T.36S. R.1 W.W.M.





QQ	MAPLOT	P80569	S80571	S80574	S80576
NE SE	361W16A3800	1	1	1	1

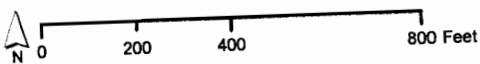
Point of Delivery: Private

RECEIVED

SEP 30 2008

WATER RESOURCES DIVISION  
SHELDON, OREGON

-  Transfer P80569
-  Remaining P80569
-  Qtr-Qtr
-  Tax Lot Line



# Rogue River Valley Irrigation District Water Rights Time-Limited Instream Transfer Map



Located in SW 1/4 SW 1/4 SEC 20 T.36S. R.1 W.W.M.






QQ	MAPLOT	P80569	S80571	S80574	S80576
SW SW	361W20C1200	1.3	1.3	1.3	1.3

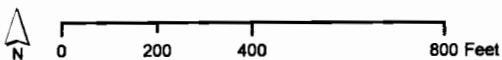
Point of Delivery: Private

RECEIVED

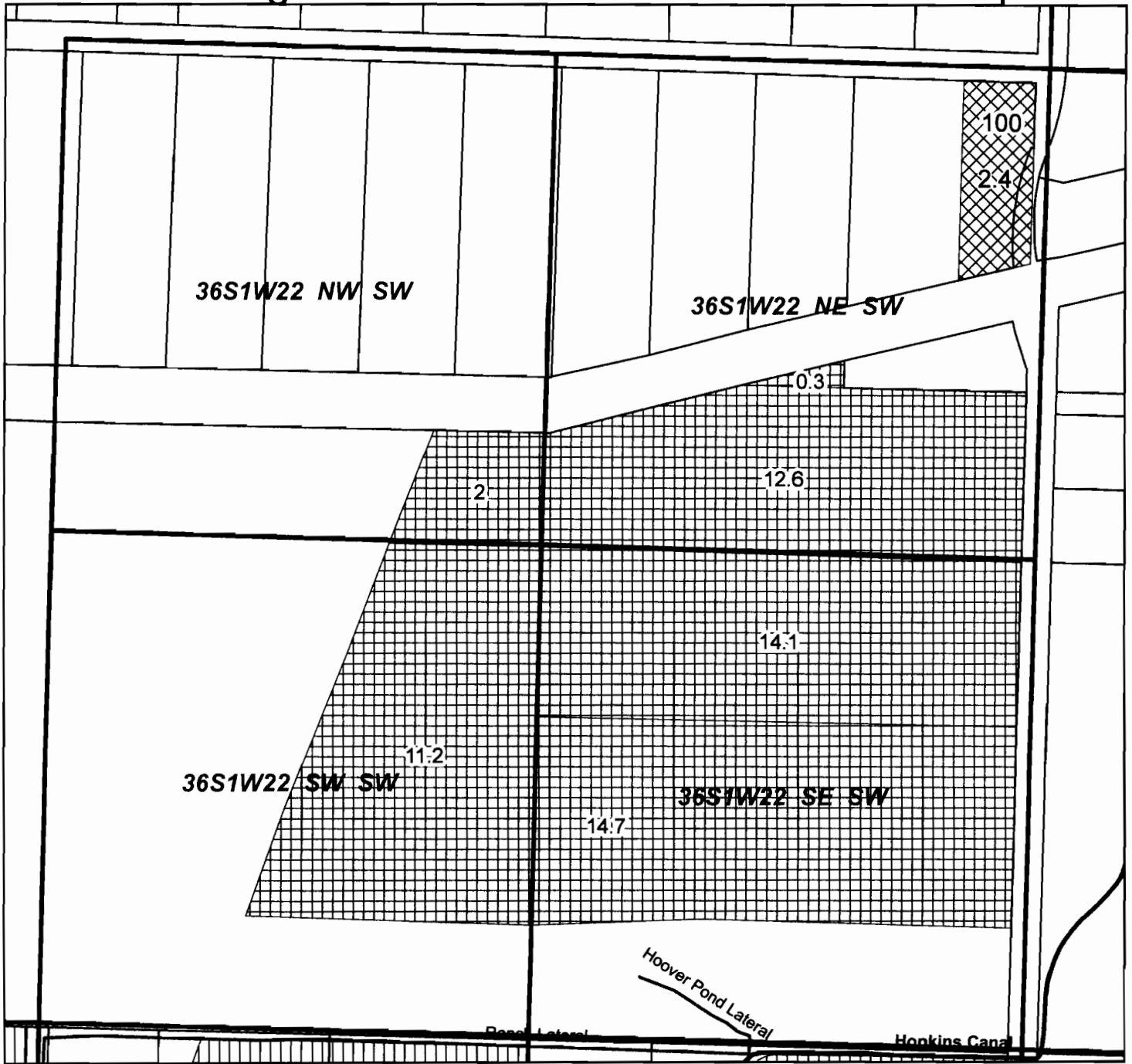
SEP 30 2008

WATER RESOURCES DEPT.  
SHELL, OREGON

-  Transfer P80569
-  Remaining P80569
-  Remaining P80567
-  Qtr-Qtr
-  Tax Lot Line



# Rogue River Valley Irrigation District Water Rights Time-Limited Instream Transfer Map








Located in NE 1/4 SW 1/4 SEC 22 T.36S. R.1 W.W.M.

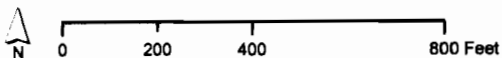
QQ	MAPLOT	P80566	S80569	S80571	S80574	S80576
NE SW	361W22C100	2.4	2.4	2.4	2.4	2.4

Point of Delivery: Private

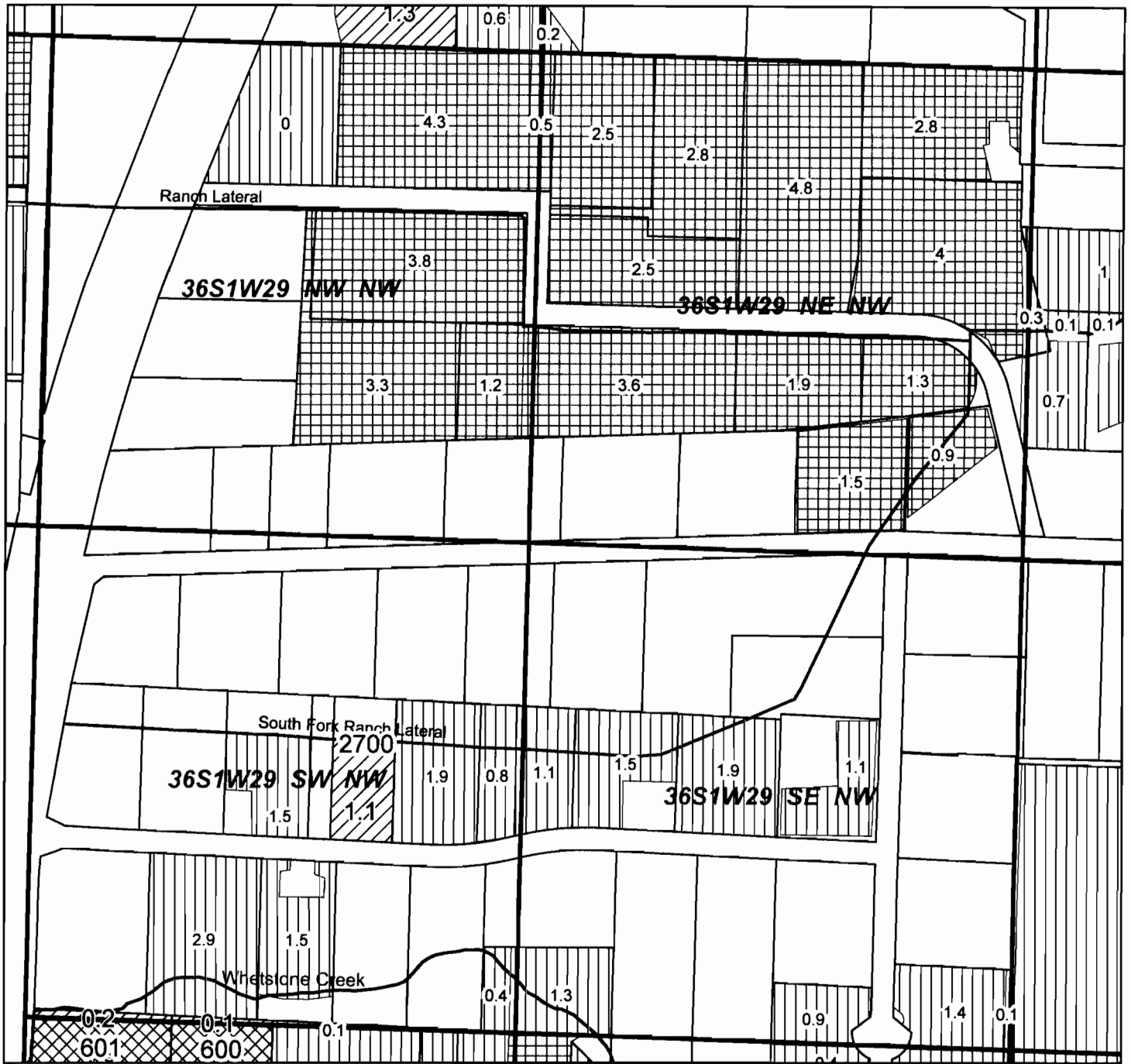
RECEIVED

SEP 26 2008  
WATER RESOURCES DEPT.  
SALEM, OREGON

-  Transfer P80566
-  Remaining 80566
-  Remaining P80569
-  Qtr-Qtr
-  Tax Lot Line









# Rogue River Valley Irrigation District Water Rights Time-Limited Instream Transfer Map



Located in SW 1/4 NW 1/4 SEC 29 T.36S. R.1 W.W.M.

QQ	MAPLOT	P80569	S80571	S80574	S80576
SW NW	361W29B2700	1.1	1.1	1.1	1.1
SW NW	361W29C600	0.1	0.1	0.1	0.1
SW NW	361W29C601	0.2	0.2	0.2	0.2

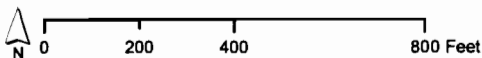
Point of Delivery: Private

-  Transfer P80569
-  Remaining P80569
-  Transfer P80567
-  Remaining P80567
-  Qtr-Qtr
-  Tax Lot Line

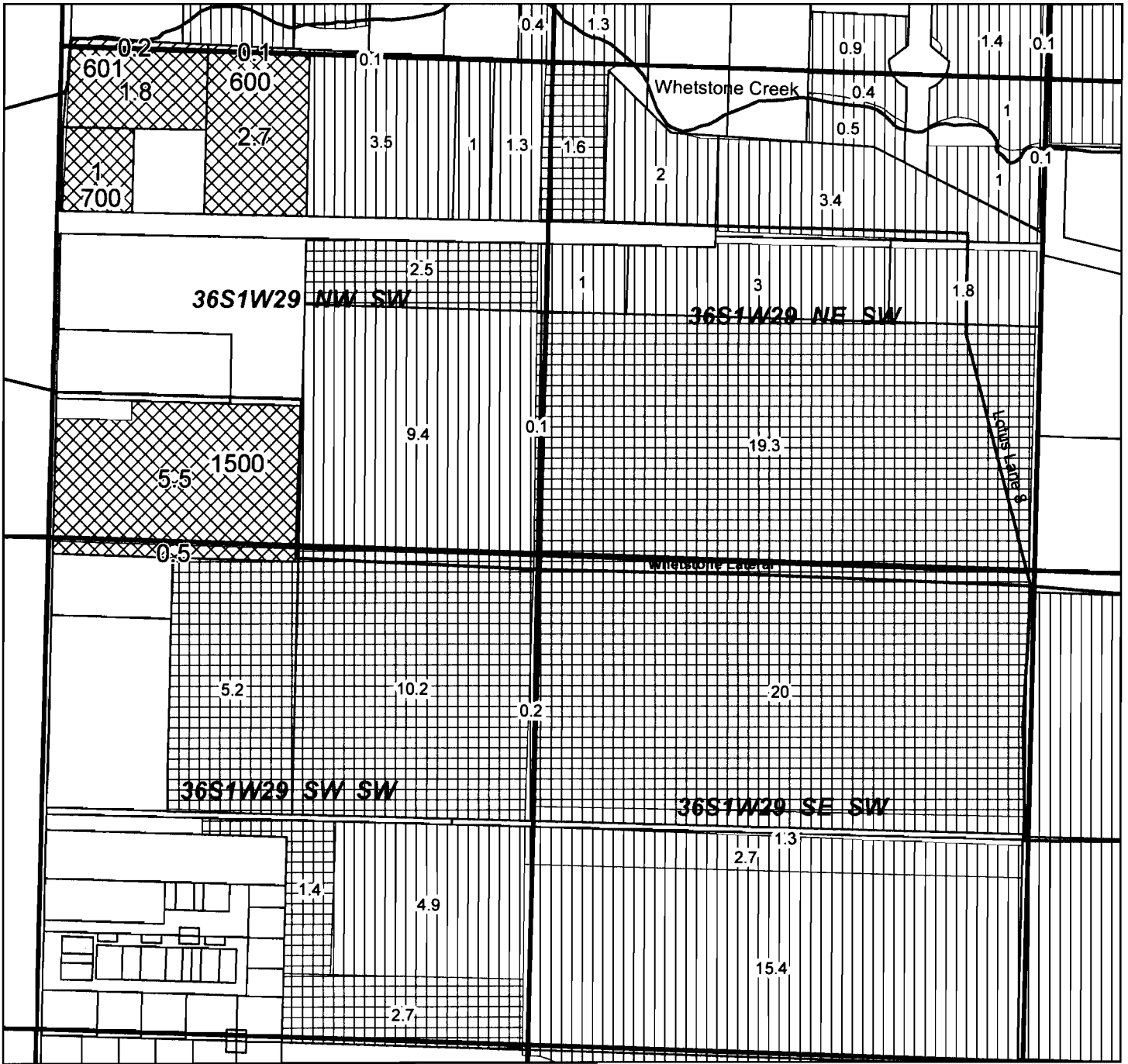
RECEIVED

SEP 3 2 2008

WATER RIGHTS DIVISION  
SALMON, OREGON



# Rogue River Valley Irrigation District Water Rights Time-Limited Instream Transfer Map

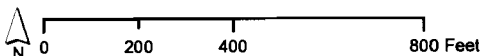


Located in W 1/2 SW 1/4 SEC 29 T.36S. R.1 W.W.M.

QQ	MAPLOT	P80567	S80569	S80571	S80574	S80576
NW SW	361W29C700	1	1	1	1	1
SW SW	361W29C1500	0.5	0.5	0.5	0.5	0.5
NW SW	361W29C1500	5.5	5.5	5.5	5.5	5.5
NW SW	361W29C600	2.7	2.7	2.7	2.7	2.7
NW SW	361W29C601	1.8	1.8	1.8	1.8	1.8

Point of Delivery: Private

- Transfer P80567
- Remaining P80567
- Transfer P80569
- Remaining P80569
- Qtr-Qtr
- Tax Lot Line



**RECEIVED**  
SEP 24 2008  
WATER RESOURCES DEPT.  
GREEN, OREGON

# Rogue River Valley Irrigation District Water Rights Time-Limited Instream Transfer Map



Located in SW 1/4 SW 1/4 SEC 31 T.36S. R.1 W.W.M.





QQ	MAPLOT	P80569	S80571	S80574	S80576
SW SW	361W31C3700	1.7	1.7	1.7	1.7

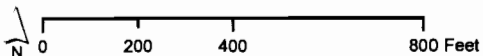
Point of Delivery: Private

RECEIVED

SEP 30 2008

WATER RIGHTS DIVISION  
GREEN, OREGON

-  Transfer P80569
-  Remaining P80569
-  Qtr-Qtr
-  Tax Lot Line





# Rogue River Valley Irrigation District Water Rights Time-Limited Instream Transfer Map







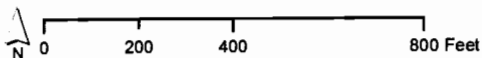
Located in NW 1/4 SE 1/4 SEC 31 T.36S. R.1 W.W.M.

QQ	MAPLOT	P80569	S80571	S80574	S80576
NW SE	361W31D1800	1.9	1.9	1.9	1.9

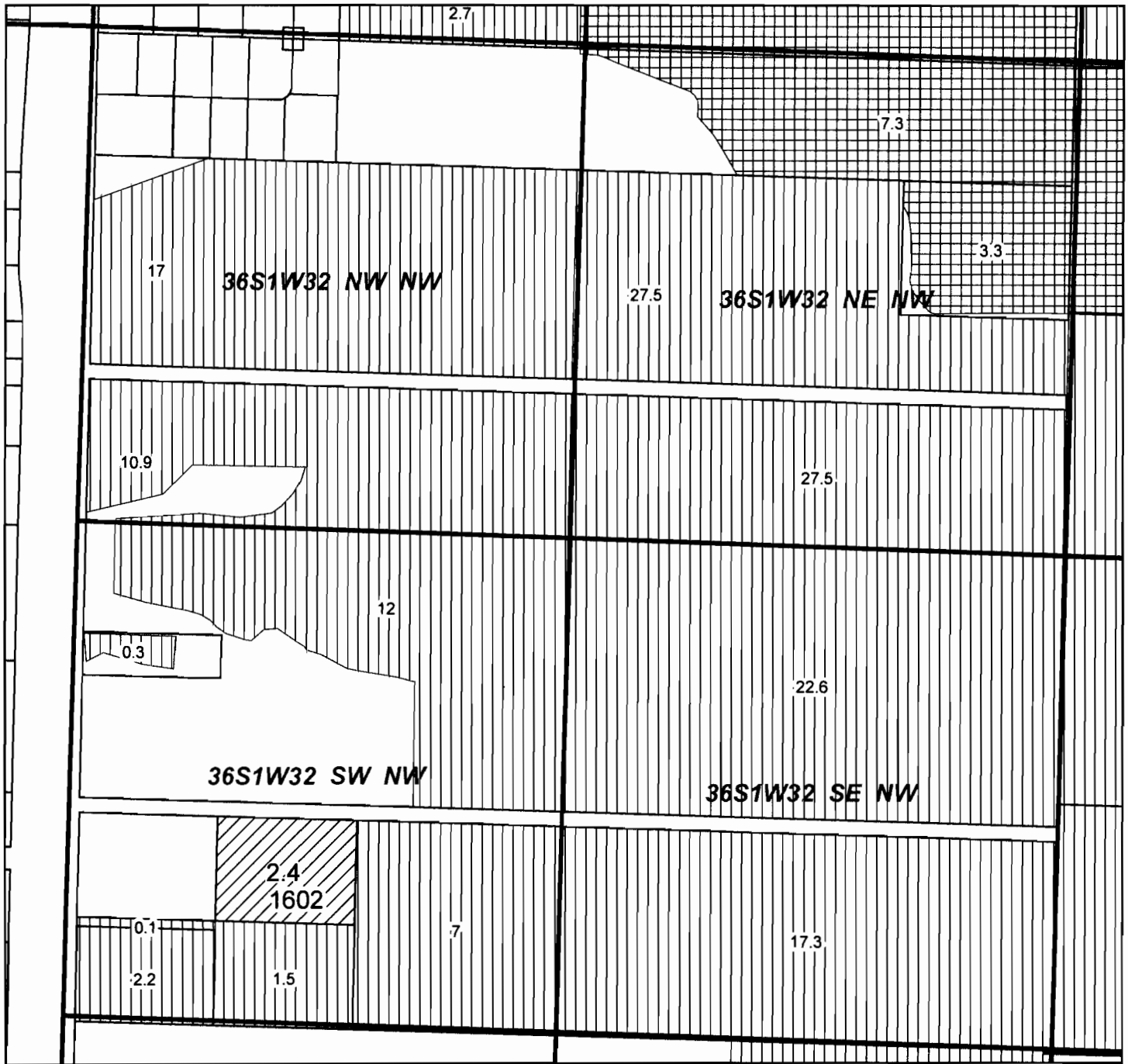
Point of Delivery: Private

RECEIVED  
SEP 2 2008  
WATER RIGHTS DEPT.  
SHELDON, OREGON

-  Transfer P80569
-  Remaining P80569
-  Qtr-Qtr
-  Tax Lot Line



# Rogue River Valley Irrigation District Water Rights Time-Limited Instream Transfer Map








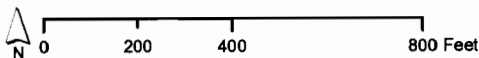
Located in SW 1/4 NW 1/4 SEC 32 T.36S. R.1 W.W.M.

QQ	MAPLOT	P80569	S80571	S80574	S80576
SW NW	361W321602	2.4	2.4	2.4	2.4

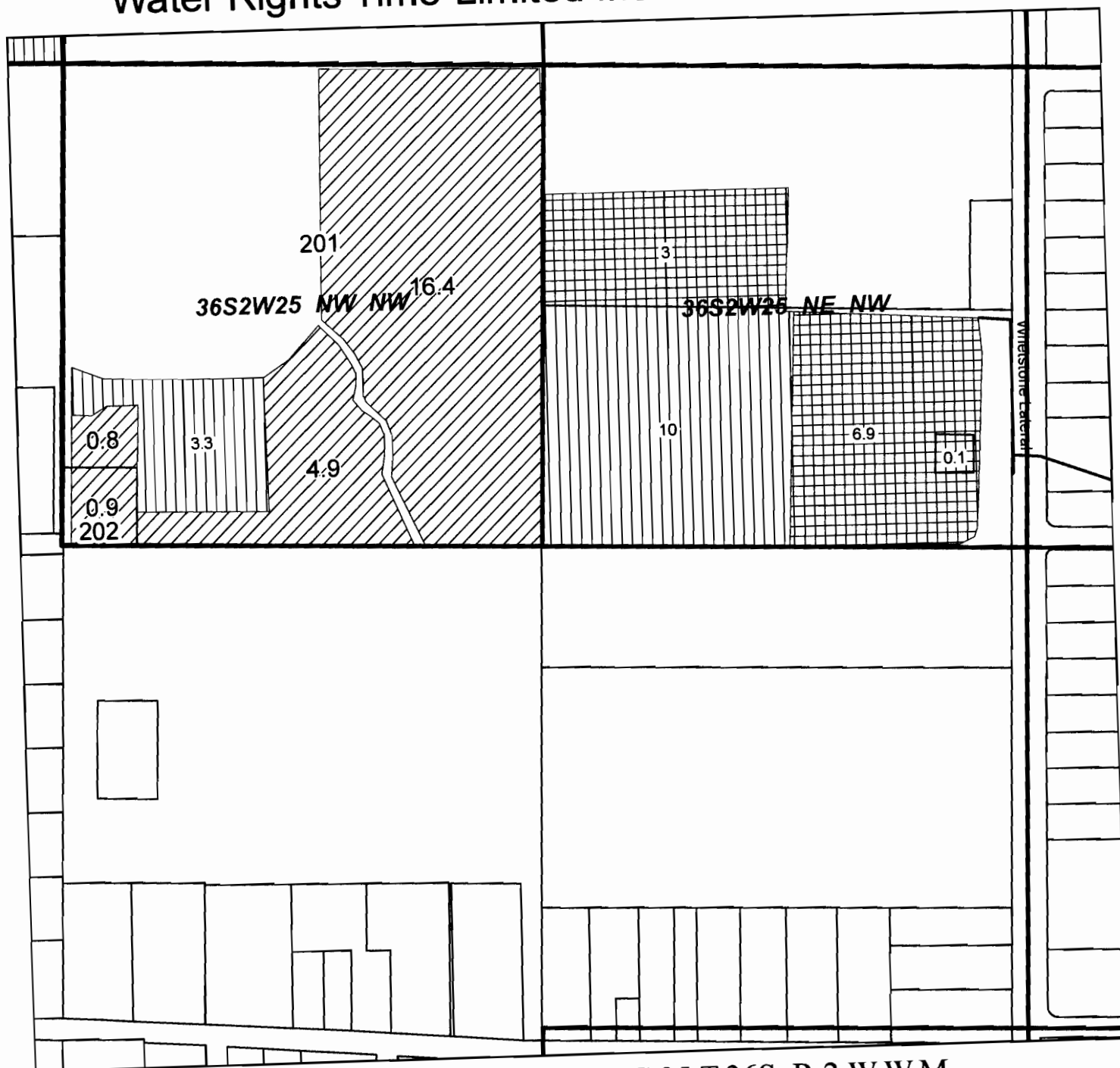
Point of Delivery: Private

RECEIVED  
SEP 23 2008  
WATER RIGHTS DISTRICT  
SALMON, OREGON

-  Transfer P80569
-  Remaining P80569
-  Remaining 80566
-  Qtr-Qtr
-  Tax Lot Line








# Rogue River Valley Irrigation District Water Rights Time-Limited Instream Transfer Map

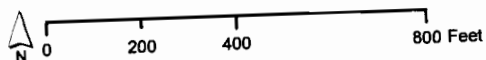


Located in NW 1/4 NW 1/4 SEC 25 T.36S. R.2 W.W.M.

QQ	MAPLOT	P80569	S80571	S80574	S80576
NW NW	362W25B202	0.9	0.9	0.9	0.9
NW NW	362W25B201	16.4	16.4	16.4	16.4
NW NW	362W25B201	4.9	4.9	4.9	4.9
NW NW	362W25B201	0.8	0.8	0.8	0.8

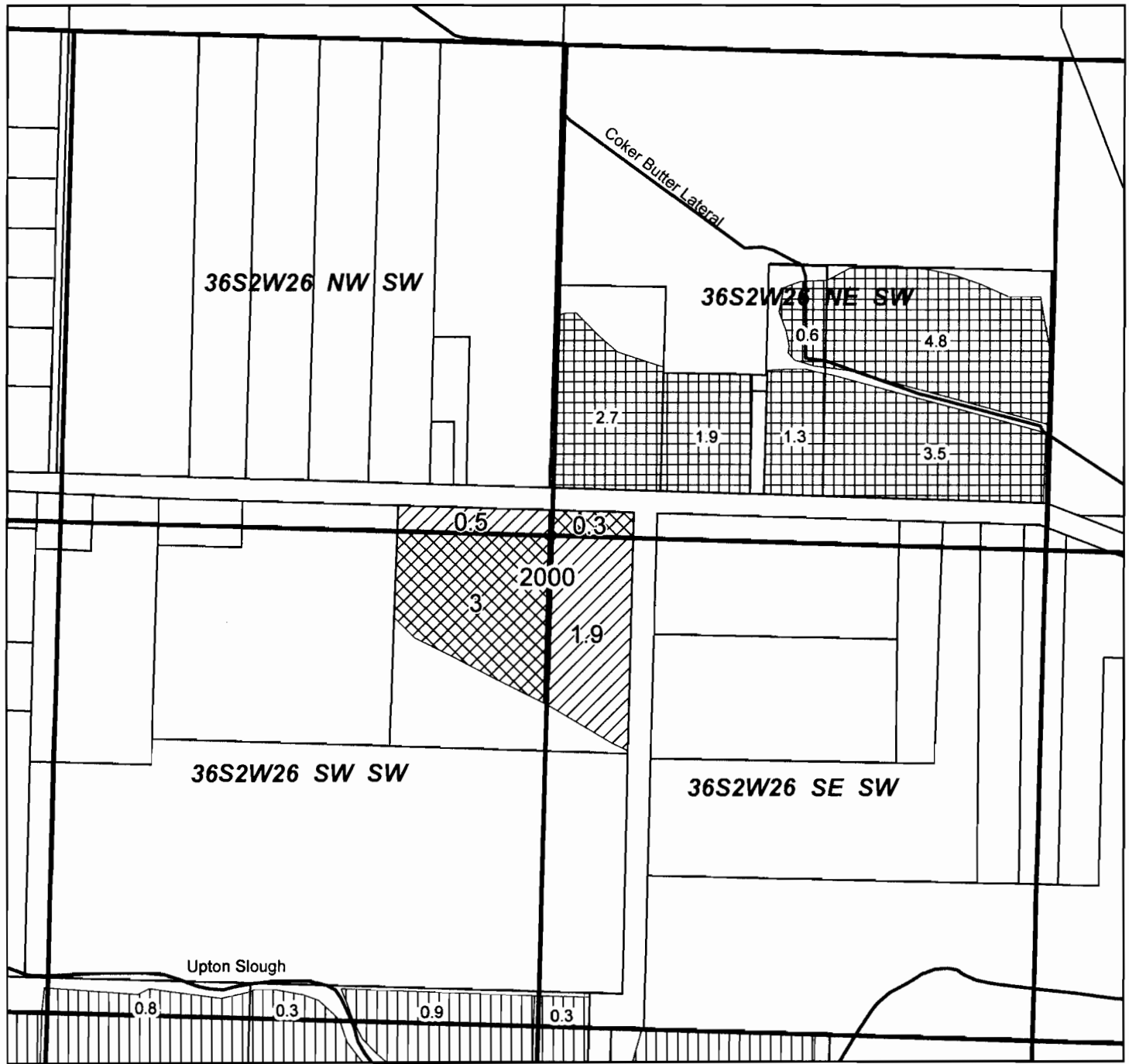
Point of Delivery: Private

-  Transfer P80569
-  Remaining P80569
-  Remaining P80567
-  Qtr-Qtr
-  Tax Lot Line



RECEIVED  
 WATER RIGHTS DEPT.  
 SULLY, OREGON







# Rogue River Valley Irrigation District Water Rights Time-Limited Instream Transfer Map

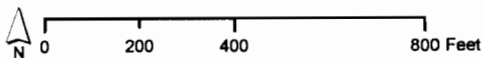


Located in SW 1/4 SEC 26 T.36S. R.2 W.W.M.

QQ	MAPLOT	P80569	P80567	S80569	S80571	S80574	S80576
SW SW	362W262000	0	3	3	3	3	3
NE SW	362W262000	0	0.3	0.3	0.3	0.3	0.3
NW SW	362W262000	0.5	0	0	0.5	0.5	0.5
SE SW	362W262000	1.9	0	0	1.9	1.9	1.9

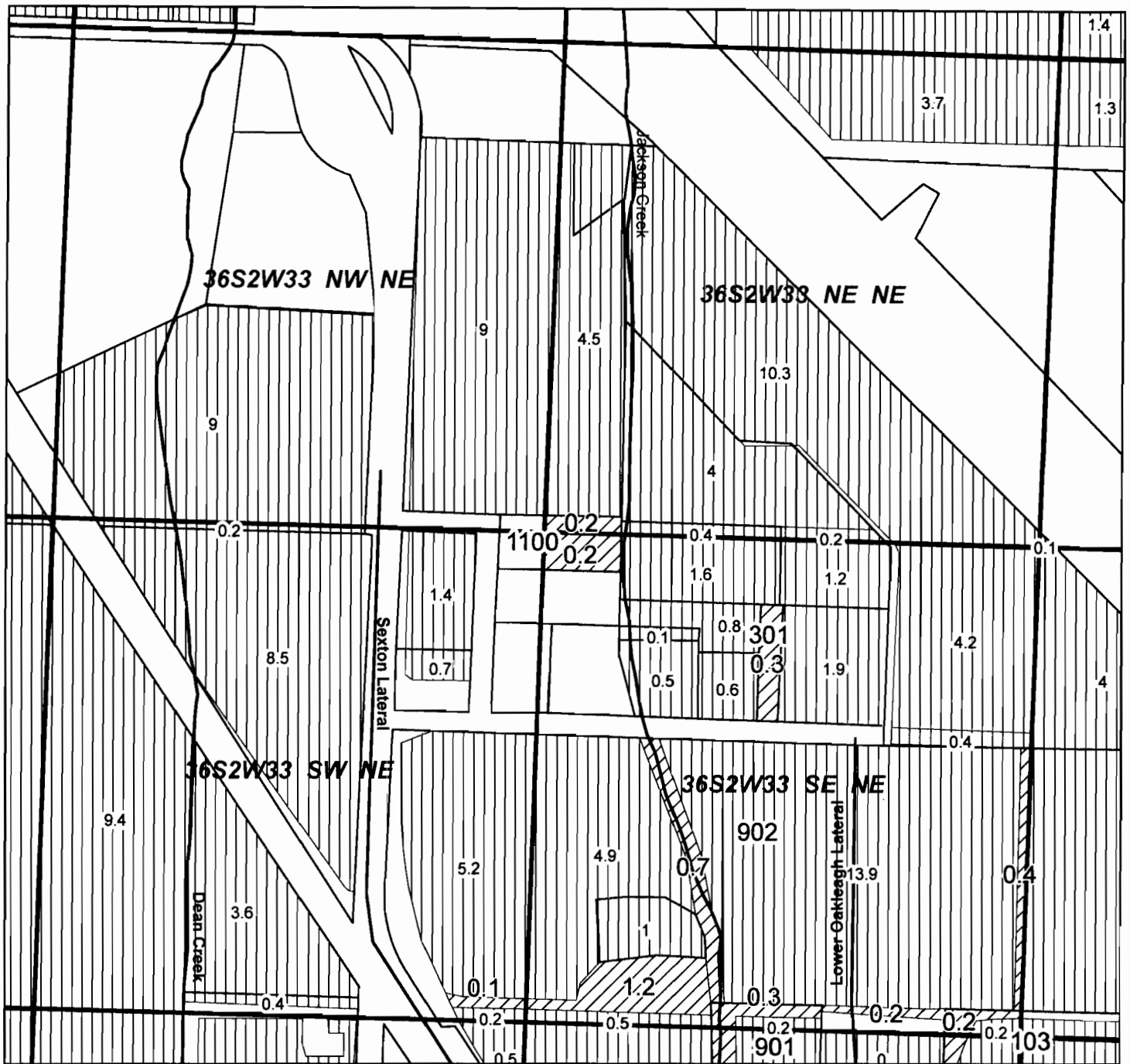
Point of Delivery: Private

-  Transfer P80567
-  Remaining P80567
-  Transfer P80569
-  Remaining P80569
-  Qtr-Qtr
-  Tax Lot Line



RECEIVED  
 SEP 22 2008  
 WATER RIGHTS DIVISION

# Rogue River Valley Irrigation District Water Rights Time-Limited Instream Transfer Map

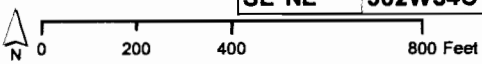


Located in NE 1/4, S 1/2 NE 1/4 SEC 33 T.36S. R.2 W.W.M.

QQ	MAPLOT	P80569	S80571	S80574	S80575	S80576	S80577
SE NE	362W33901	0.3	0.3	0.3	0.3	0.3	0.3
SW NE	362W33902	0.1	0.1	0.1	0.1	0.1	0.1
SE NE	362W33902	0.7	0.7	0.7	0.7	0.7	0.7
SE NE	362W33902	1.2	1.2	1.2	1.2	1.2	1.2
SE NE	362W33902	0.4	0.4	0.4	0.4	0.4	0.4
SE NE	362W33902	0.2	0.2	0.2	0.2	0.2	0.2
SE NE	362W33A1100	0.2	0.2	0.2	0.2	0.2	0.2
NE NE	362W33A1100	0.2	0.2	0.2	0.2	0.2	0.2
SE NE	362W33A301	0.3	0.3	0.3	0.3	0.3	0.3
SE NE	362W34C103	0.2	0.2	0.2	0.2	0.2	0.2

RECEIVED  
 SEP 2 2008  
 WATER RIGHTS DEPT.  
 SALT LAKE CITY

- Transfer P80569
- Remaining P80569
- Qtr-Qtr
- Tax Lot Line



Point of Delivery: Private

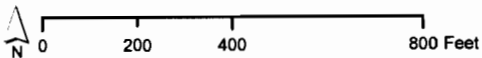
# Rogue River Valley Irrigation District Water Rights Time-Limited Instream Transfer Map



Located in NE 1/4, SW 1/2 SE 1/4 SEC 33 T.36S. R.2 W.W.M.

QQ	MAPLOT	P80569	S80571	S80574	S80575	S80576	S80577
SW SE	362W331300	0.6	0.6	0.6	0.6	0.6	0.6
NE SE	362W33901	1.5	1.5	1.5	1.5	1.5	1.5
NE SE	362W34C103	0.3	0.3	0.3	0.3	0.3	0.3

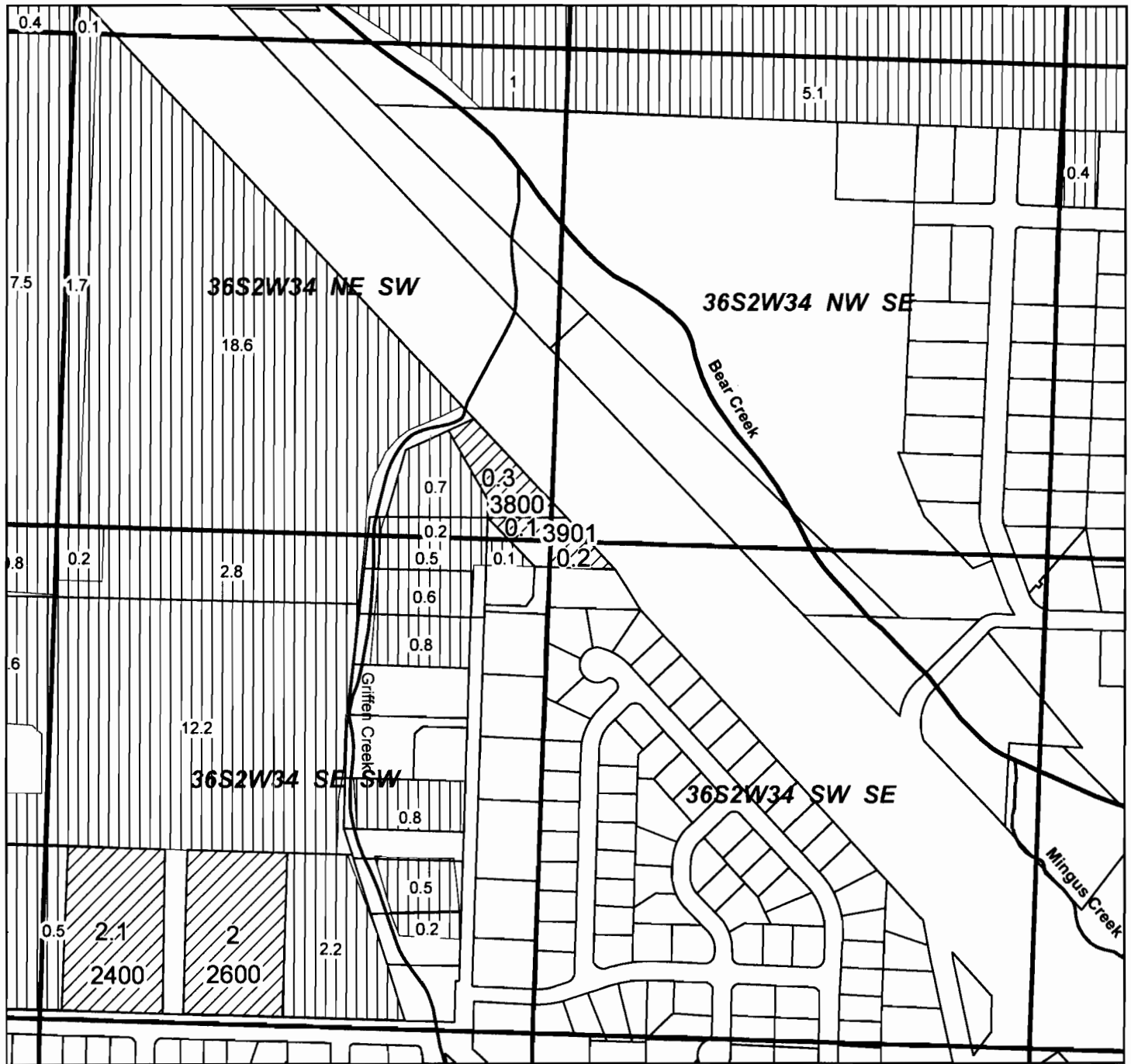
Point of Delivery: Private



RECEIVED  
SEP 11 2008  
WATER RIGHTS DIVISION  
SHELDON, OREGON

- Transfer P80569
- Remaining P80569
- Qtr-Qtr
- Tax Lot Line





# Rogue River Valley Irrigation District Water Rights Time-Limited Instream Transfer Map

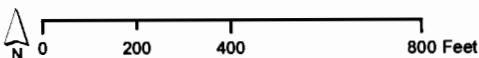


Located in E 1/2 SW 1/4; SW 1/4 SE 1/4 SEC 34 T.36S. R.2 W.W.M.

QQ	MAPLOT	P80569	S80571	S80574	S80575	S80576	S80577
SE SW	362W34C2400	2.1	2.1	2.1	2.1	2.1	2.1
SE SW	362W34C2600	2	2	2	2	2	2
NE SW	362W34C3800	0.3	0.3	0.3	0.3	0.3	0.3
SW SE	362W34C3901	0.2	0.2	0.2	0.2	0.2	0.2
NE SW	362W34C3901	0.1	0.1	0.1	0.1	0.1	0.1

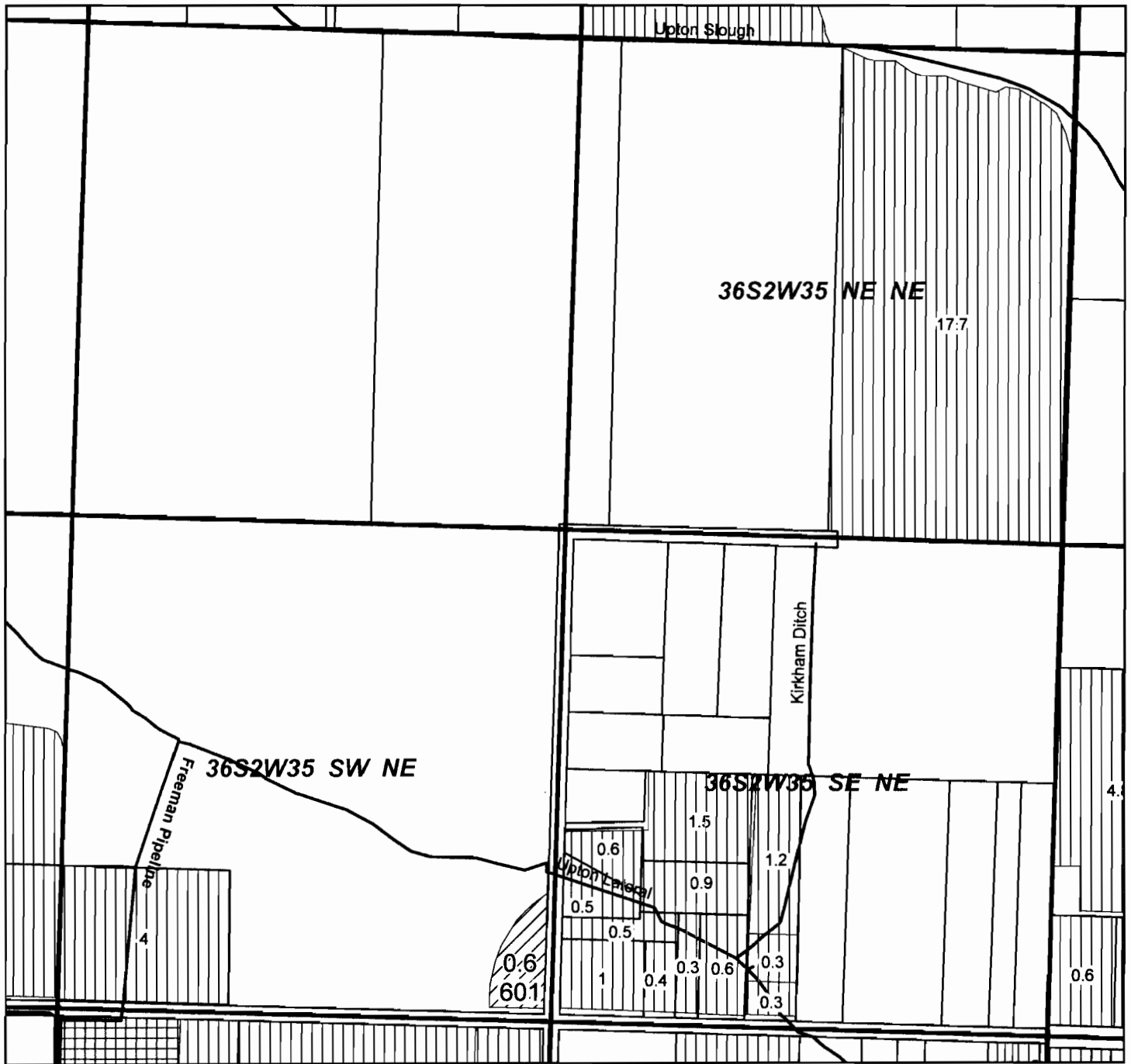
Point of Delivery: Private

-  Transfer P80569
-  Remaining P80569
-  Qtr-Qtr
-  Tax Lot Line



RECEIVED  
SEP 2 2008  
WATER RIGHTS DISTRICT  
SHELL, OREGON

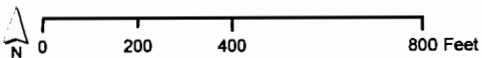
# Rogue River Valley Irrigation District Water Rights Time-Limited Instream Transfer Map








Located in SW 1/4 NE 1/4 SEC 35 T.36S. R.2 W.W.M.

QQ	MAPLOT	P80569	S80571	S80574	S80576
SW NE	362W35601	0.6	0.6	0.6	0.6

Point of Delivery: Private



RECEIVED  
SEP 23 2008  
WATER RIGHTS DIVISION  
SHEPPARD, OREGON

-  Transfer P80569
-  Remaining P80569
-  Remaining P80567
-  Qtr-Qtr
-  Tax Lot Line



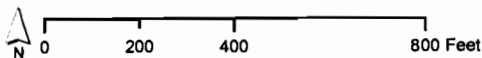
# Rogue River Valley Irrigation District Water Rights Time-Limited Instream Transfer Map



Located in NE 1/4 SW 1/4 SEC 35 T.36S. R.2 W.W.M.

QQ	MAPLOT	P80569	S80571	S80574	S80576
NE SW	362W34401	0.2	0.2	0.2	0.2

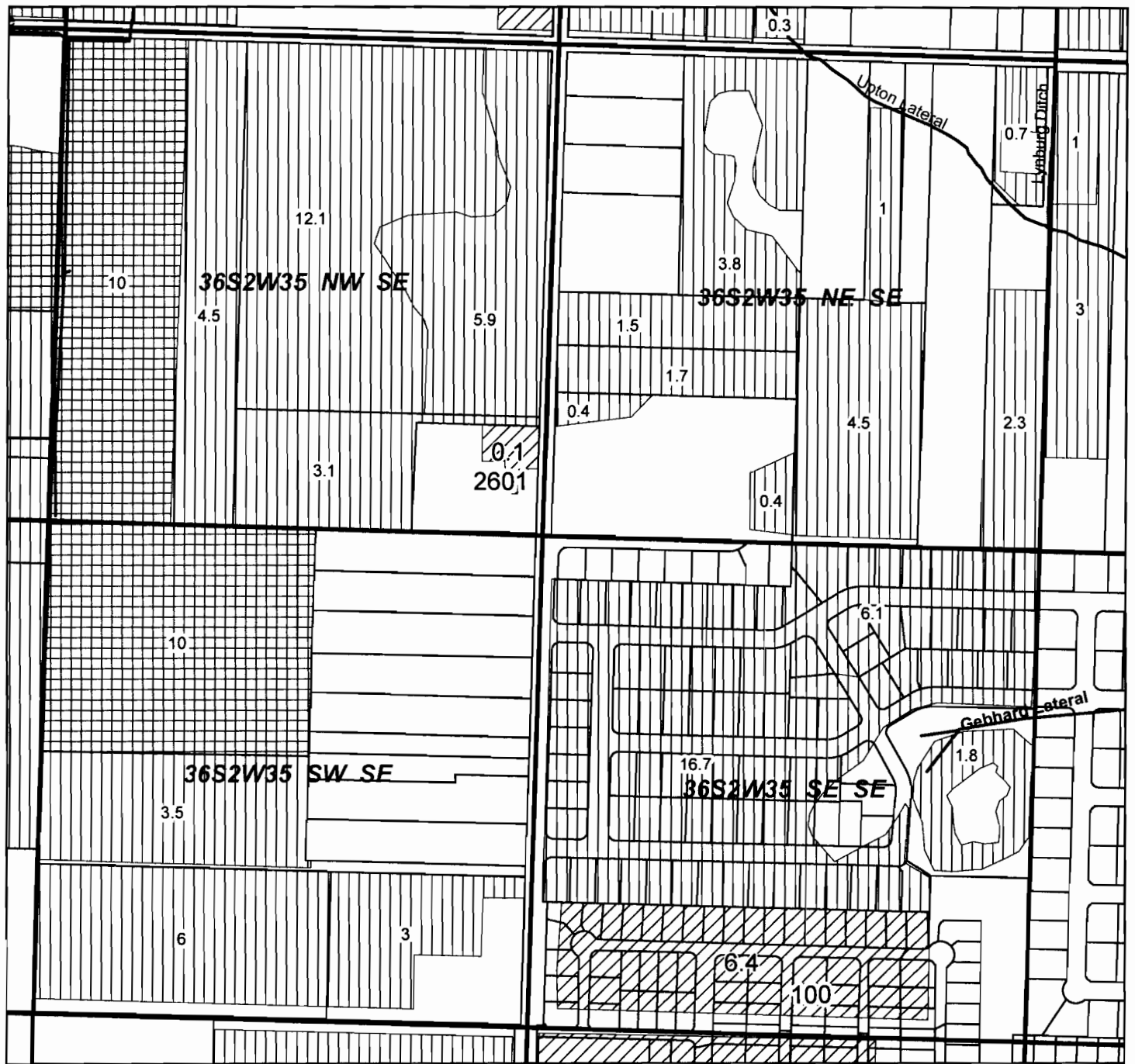
Point of Delivery: Private



RECEIVED  
SEP 23 2008  
WATER RIGHTS DIVISION  
DEPT. OF AGRICULTURE

- Transfer P80569
- Remaining P80569
- Remaining P80567
- Qtr-Qtr
- Tax Lot Line






# Rogue River Valley Irrigation District Water Rights Time-Limited Instream Transfer Map

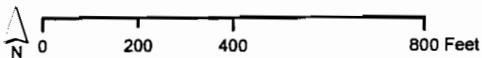


Located in NW 1/4, SE 1/4 SE 1/4 SEC 35 T.36S. R.2 W.W.M.

QQ	MAPLOT	P80569	S80571	S80574	S80576
NW SE	362W35D2601	0.1	0.1	0.1	0.1
SE SE	372W02100	6.4	6.4	6.4	6.4

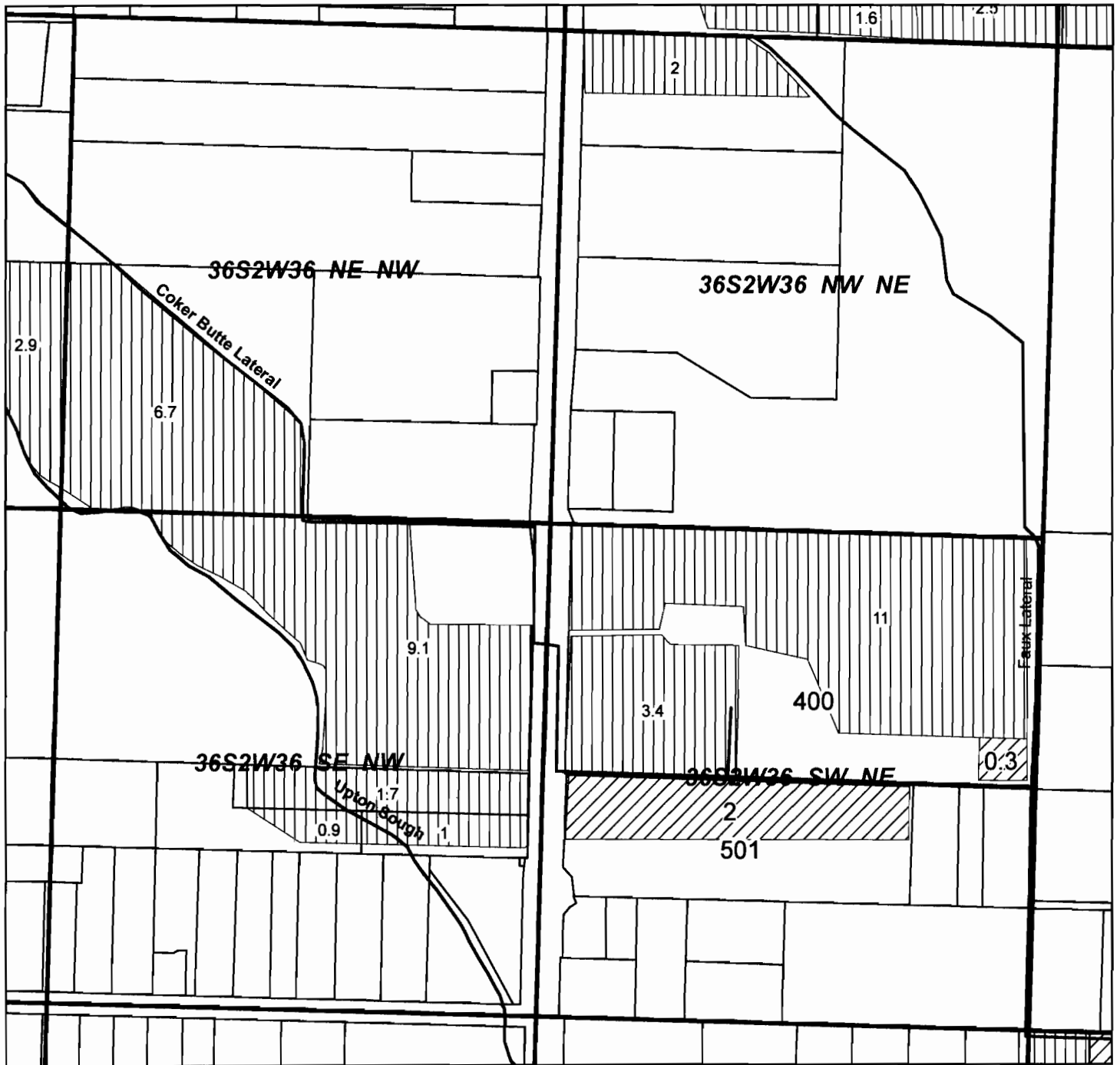
Tax Lot has been partitioned  
Point of Delivery: Private

-  Transfer P80569
-  Remaining P80569
-  Remaining P80567
-  Qtr-Qtr
-  Tax Lot Line



RECEIVED  
SEP 11 2008  
WATER RIGHTS DIVISION  
SALMON

# Rogue River Valley Irrigation District Water Rights Time-Limited Instream Transfer Map







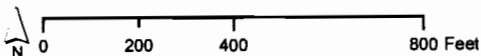
Located in SW 1/4 NE 1/4 SEC 36 T.36S. R.2 W.W.M.

QQ	MAPLOT	P80569	S80571	S80574	S80576
SW NE	362W36A400	0.3	0.3	0.3	0.3
SW NE	362W36A501	2	2	2	2

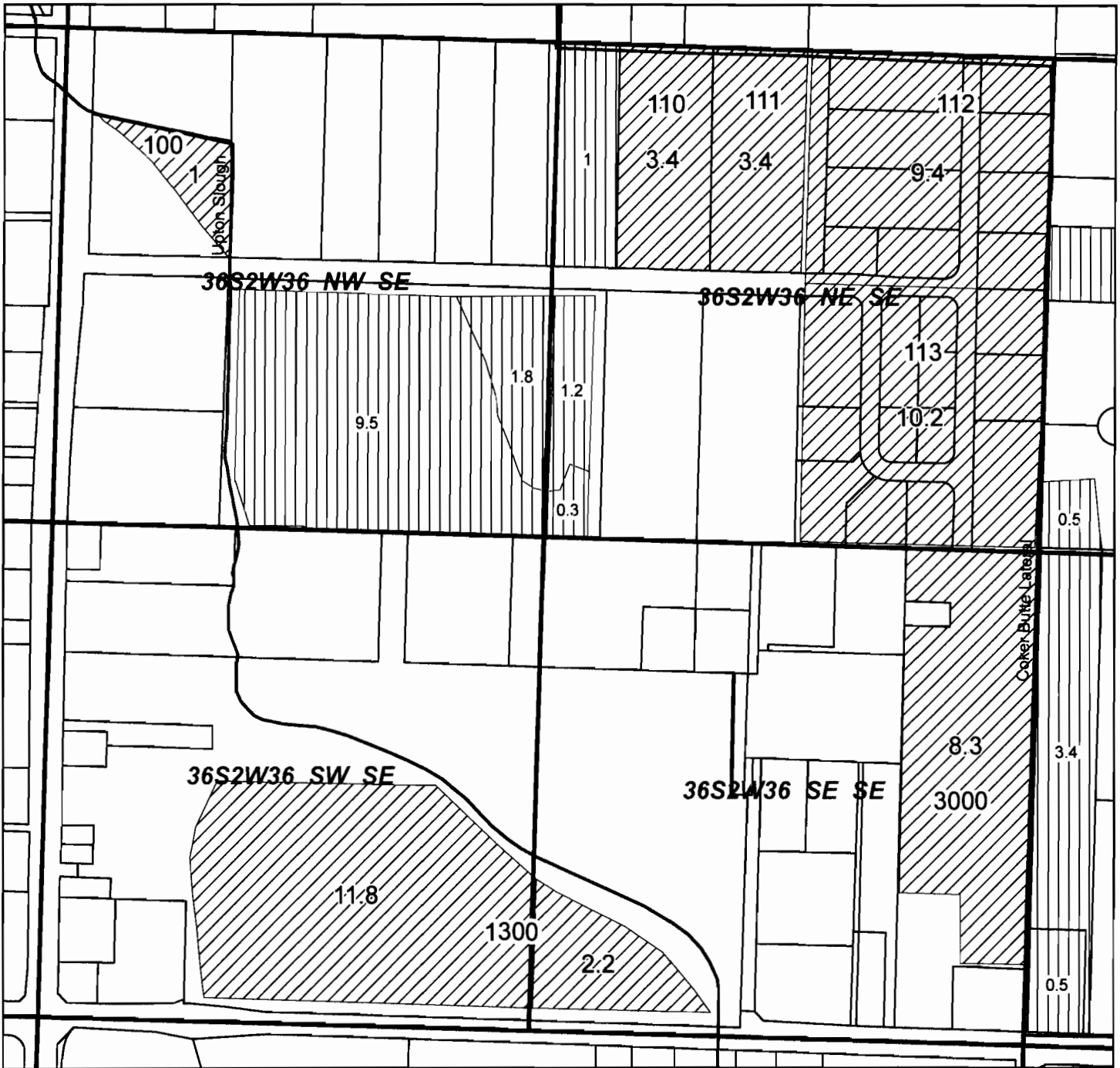
Point of Delivery: Private

RECEIVED  
SEP 20 2008  
WATER RIGHTS DIVISION  
SHELDON, OREGON

-  Transfer P80569
-  Remaining P80569
-  Qtr-Qtr
-  Tax Lot Line







# Rogue River Valley Irrigation District Water Rights Time-Limited Instream Transfer Map



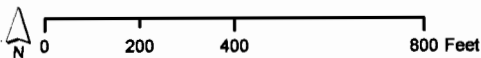
Located in SE 1/4 SEC 36 T.36S. R.2 W.W.M.

QQ	MAPLOT	P80569	S80571	S80574	S80576
NW SE	362W36D100	1	1	1	1
NE SE	362W36D110	3.4	3.4	3.4	3.4
NE SE	362W36D111	3.4	3.4	3.4	3.4
NE SE	362W36D112	9.4	9.4	9.4	9.4
NE SE	362W36D113	10.2	10.2	10.2	10.2
SE SE	362W36D1300	2.2	2.2	2.2	2.2
SW SE	362W36D1300	11.8	11.8	11.8	11.8
SE SE	362W36D3000	8.3	8.3	8.3	8.3

RECEIVED  
 SEP 23 2008  
 WATER RIGHTS DEPT.  
 OREGON, OREGON

-  Transfer P80569
-  Remaining P80569
-  Qtr-Qtr
-  Tax Lot Line

Tax Lot has been partitioned  
 Point of Delivery: Private



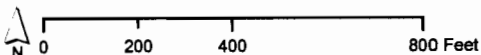
# Rogue River Valley Irrigation District Water Rights Time-Limited Instream Transfer Map







Located in NW 1/4 NE 1/4 SEC 06 T.37S. R.1 W.W.M.

QQ	MAPLOT	P80569	S80571	S80574	S80576
NW NE	371W06201	0.1	0.1	0.1	0.1
NW NE	371W06AB100	1	1	1	1

Tax Lot has been partitioned  
Point of Delivery: Private



RECORDED  
2008 SEP 23 10:00  
WASCO COUNTY CLERK'S DEPT.  
SALAS, ORIGIN

-  Transfer P80569
-  Remaining P80569
-  Qtr-Qtr
-  Tax Lot Line

# Rogue River Valley Irrigation District Water Rights Time-Limited Instream Transfer Map








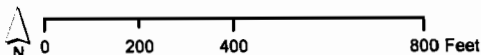
Located in NW 1/4 SEC 06 T.37S. R.1 W.W.M.

QQ	MAPLOT	P80569	S80571	S80574	S80576
SE NW	371W062500	29.6	29.6	29.6	29.6
SW NW	371W062500	34.1	34.1	34.1	34.1
NE NW	371W06800	4	4	4	4
NE NW	371W06BA1000	0.6	0.6	0.6	0.6
NE NW	371W06BA1100	1.1	1.1	1.1	1.1
NW NW	371W06BB100	0.3	0.3	0.3	0.3
NW NW	371W06BB200	3.9	3.9	3.9	3.9

Tax Lot has been partitioned  
Point of Delivery: Private

RECEIVED  
SEP 30 2008  
WATER RESOURCES DEPT.  
SALMON, OREGON

-  Transfer P80569
-  Remaining P80569
-  Transfer P80566
-  Qtr-Qtr
-  Tax Lot Line



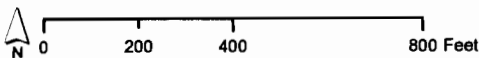
# Rogue River Valley Irrigation District Water Rights Time-Limited Instream Transfer Map









Located in NW 1/4 SW 1/4 SEC 06 T.37S. R.1 W.W.M.

QQ	MAPLOT	P80569	P80566	S80569	S80571	S80574	S80576
NW SW	371W062500	0	9.6	9.6	9.6	9.6	9.6
NW SW	371W062500	5.1	0	0	5.1	5.1	5.1

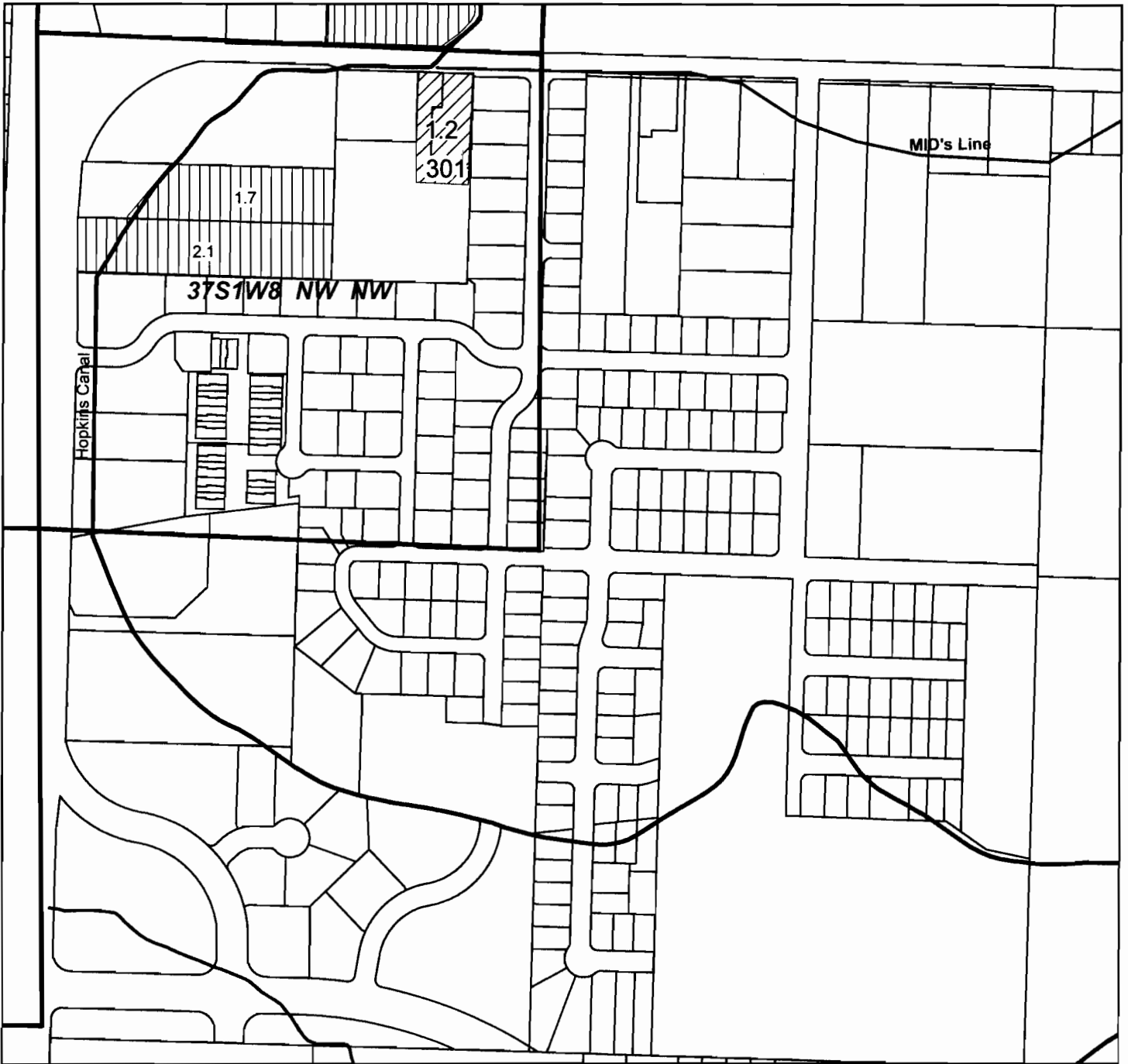
Point of Delivery: Private



  
 ROGUE RIVER VALLEY IRRIGATION DISTRICT  
 WATER RIGHTS DIVISION  
 300 S. 10th Street  
 Medford, Oregon 97504

-  Transfer P80566
-  Transfer P80569
-  Remaining P80569
-  Qtr-Qtr
-  Tax Lot Line

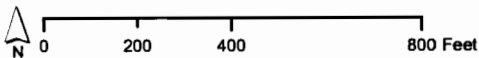
# Rogue River Valley Irrigation District Water Rights Time-Limited Instream Transfer Map







Located in NW 1/4 NW 1/4 SEC 08 T.37S. R.1 W.W.M.

QQ	MAPLOT	P80569	S80571	S80574	S80576
NW NW	371W08BB301	1.2	1.2	1.2	1.2

Tax Lot has been partitioned  
Point of Delivery: Private



WATER RIGHTS DIVISION  
SEPT. 2008  
SHELL, OREGON

-  Transfer P80569
-  Remaining P80569
-  Qtr-Qtr
-  Tax Lot Line



# Rogue River Valley Irrigation District Water Rights Time-Limited Instream Transfer Map







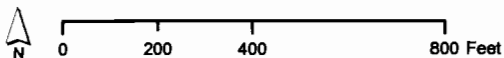
Located in NE 1/4 NE 1/4 SEC 18 T.37S. R.1 W.W.M.

QQ	MAPLOT	P80569	S80571	S80574	S80576
NE NE	371W18AA1400	0.5	0.5	0.5	0.5

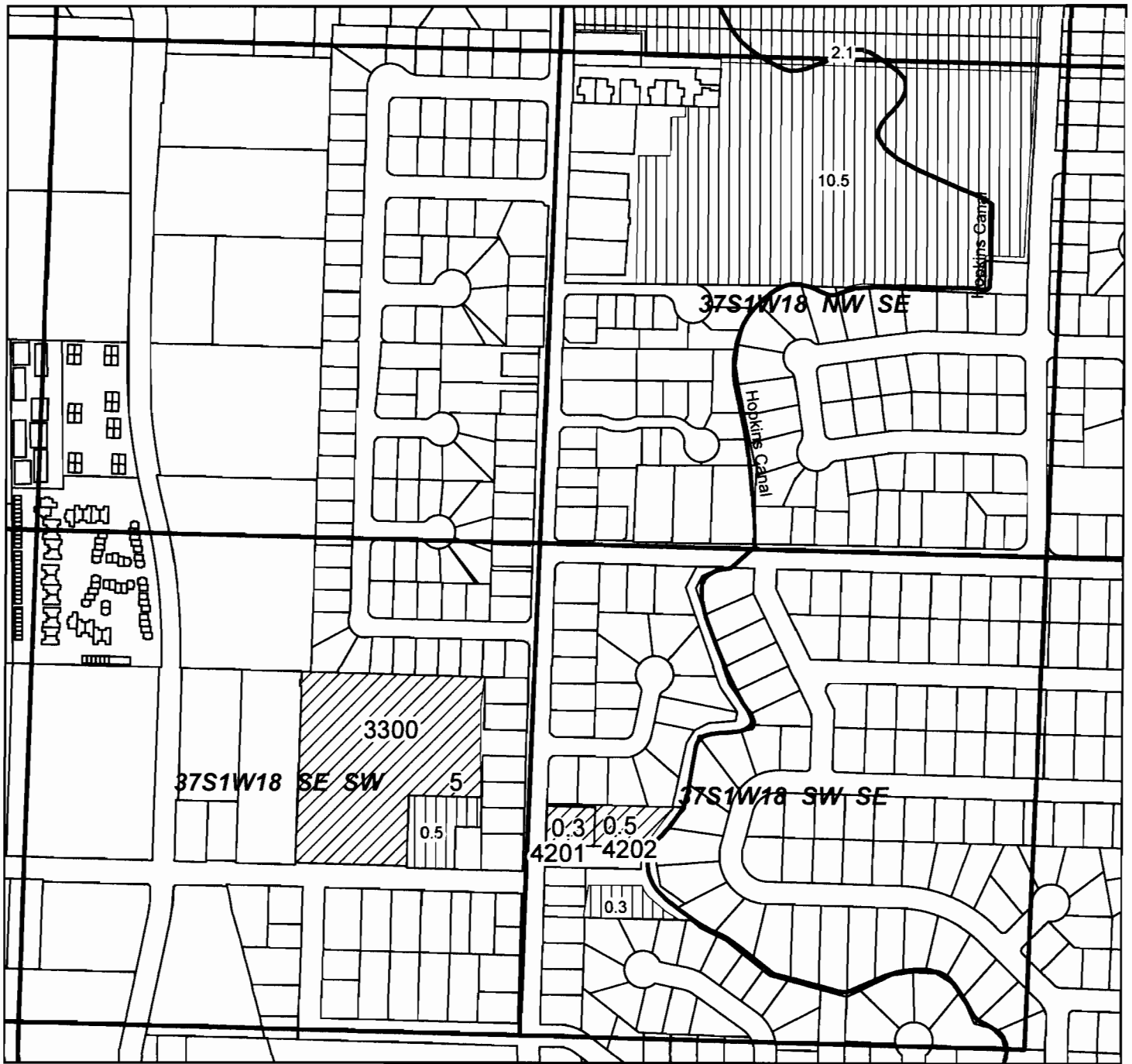
Point of Delivery: Private

REGISTERED  
SEP 30 2008  
WATER RESOURCES DEPT.  
SHELDON, OREGON

-  Transfer P80569
-  Remaining P80569
-  Qtr-Qtr
-  Tax Lot Line




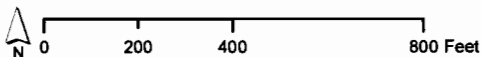
# Rogue River Valley Irrigation District Water Rights Time-Limited Instream Transfer Map







Located in SE 1/4 SW 1/4; SW 1/4 SE 1/4 SEC 18 T.37S. R.1 W.W.M.

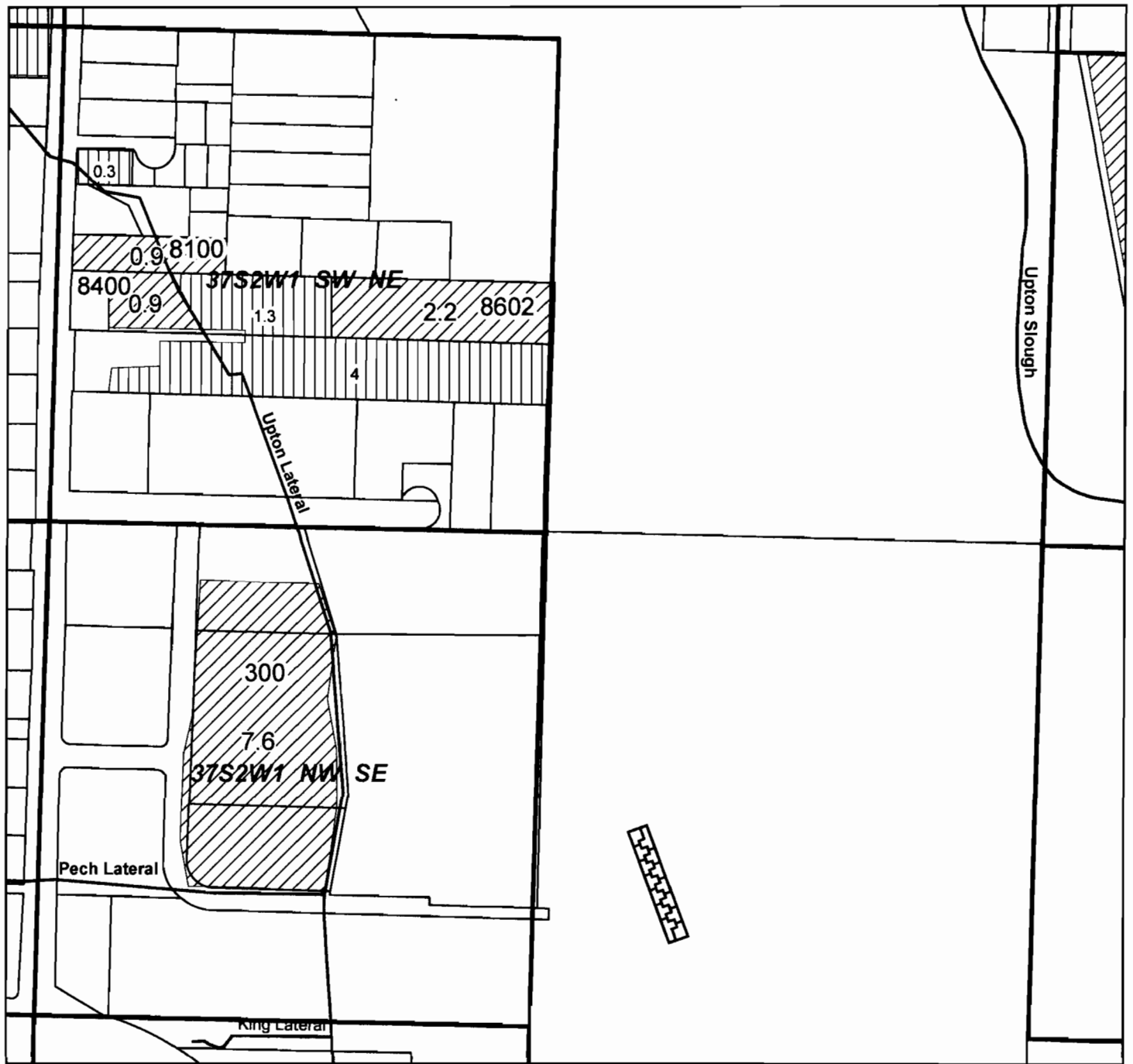
QQ	MAPLOT	P80569	S80571	S80574	S80576
SE SW	371W18CD3300	5	5	5	5
SW SE	371W18DC4201	0.3	0.3	0.3	0.3
SW SE	371W18DC4202	0.5	0.5	0.5	0.5

Point of Delivery: Private



-  Transfer P80569
-  Remaining P80569
-  Qtr-Qtr
-  Tax Lot Line

# Rogue River Valley Irrigation District Water Rights Time-Limited Instream Transfer Map







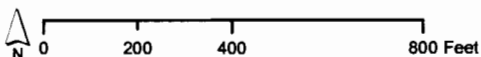
Located in SW 1/4 NE 1/4; NW 1/4 SE 1/4 SEC 01 T.37S. R.2 W.W.M.

QQ	MAPLOT	P80569	S80571	S80574	S80576
SW NE	372W01A8100	0.9	0.9	0.9	0.9
SW NE	372W01A8400	0.9	0.9	0.9	0.9
SW NE	372W01A8602	2.2	2.2	2.2	2.2
NW SE	372W01D300	7.6	7.6	7.6	7.6

Tax Lot has been partitioned

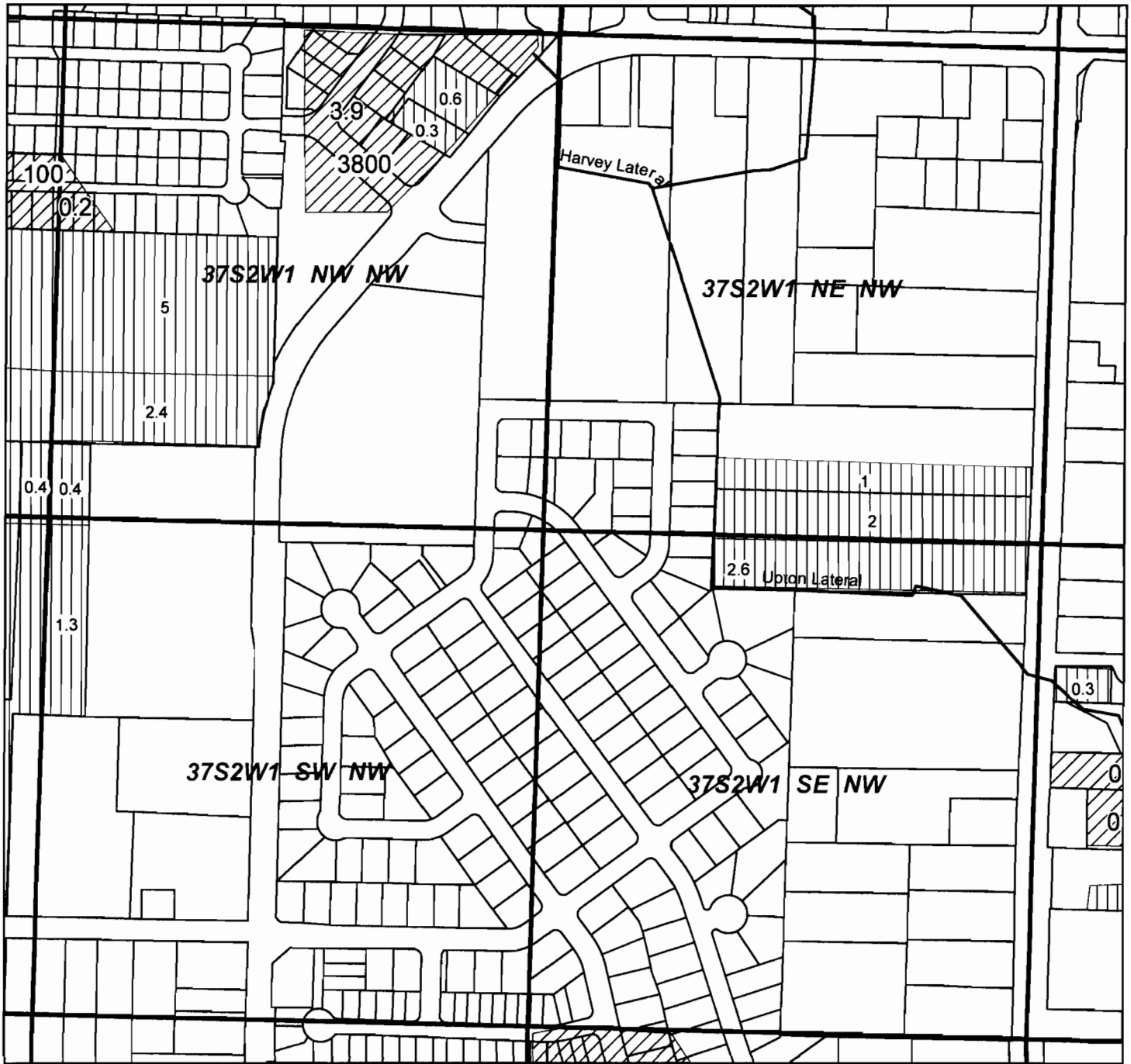
Point of Delivery: Private

-  Transfer P80569
-  Remaining P80569
-  Qtr-Qtr
-  Tax Lot Line



RECEIVED  
 SEP 23 2008  
 WATER RIGHTS DIVISION  
 OREGON DEPARTMENT OF  
 GEOLOGY

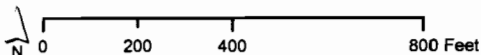
# Rogue River Valley Irrigation District Water Rights Time-Limited Instream Transfer Map







Located in NW 1/4 NW 1/4 SEC 01 T.37S. R.2 W.W.M.

QQ	MAPLOT	P80569	S80571	S80574	S80576
NW NW	372W01B3800	3.9	3.9	3.9	3.9
NW NW	372W02100	0.2	0.2	0.2	0.2

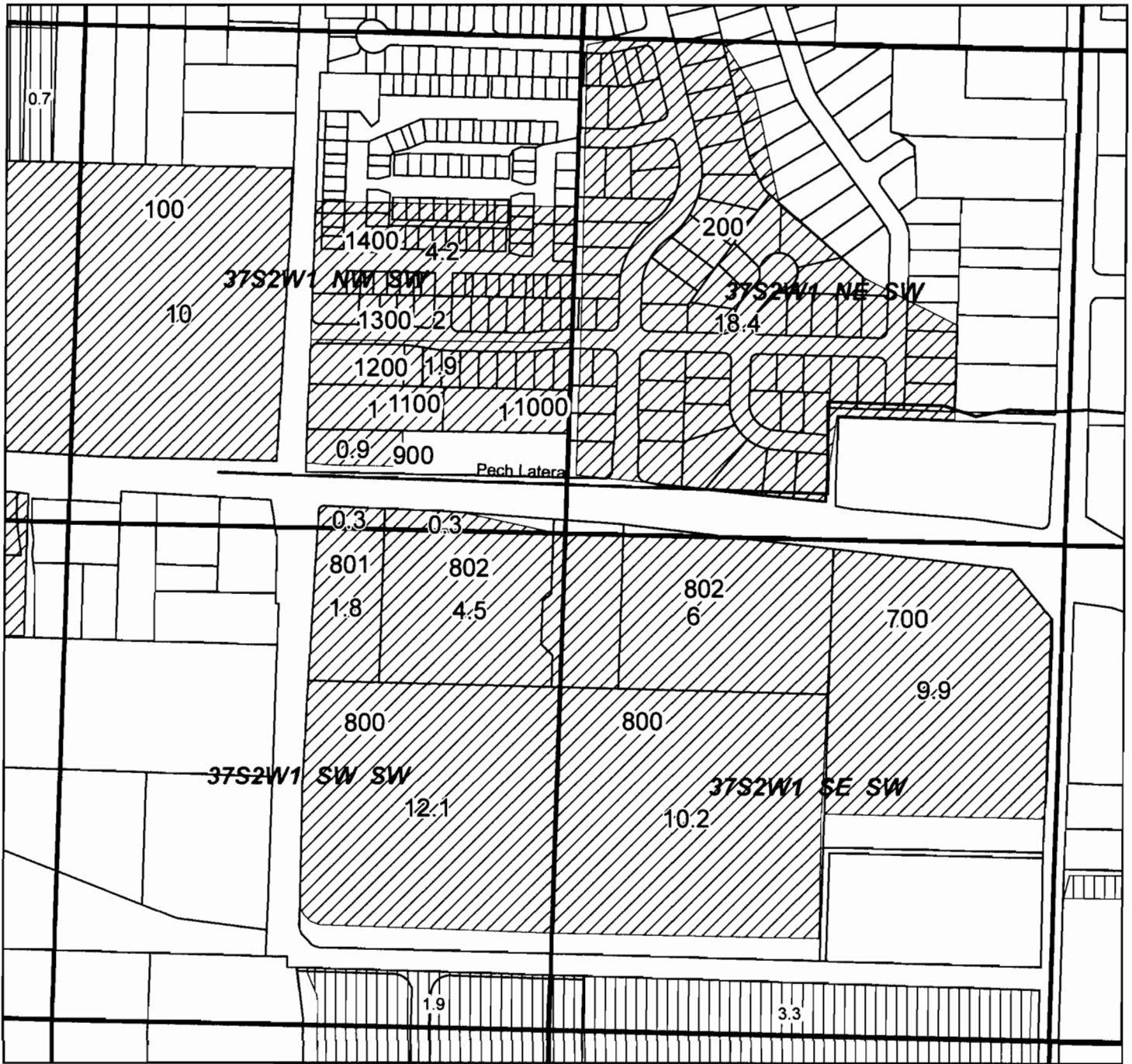
Tax Lot has been partitioned  
Point of Delivery: Private



RECEIVED  
SEP 23 2008  
WATER RIGHTS DIVISION  
OREGON DEPARTMENT OF  
AGRICULTURE

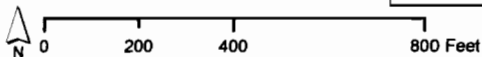
-  Transfer P80569
-  Remaining P80569
-  Qtr-Qtr
-  Tax Lot Line

# Rogue River Valley Irrigation District Water Rights Time-Limited Instream Transfer Map



Located in N 1/2 SW 1/4 SEC 01 T.37S. R.2 W.W.M.

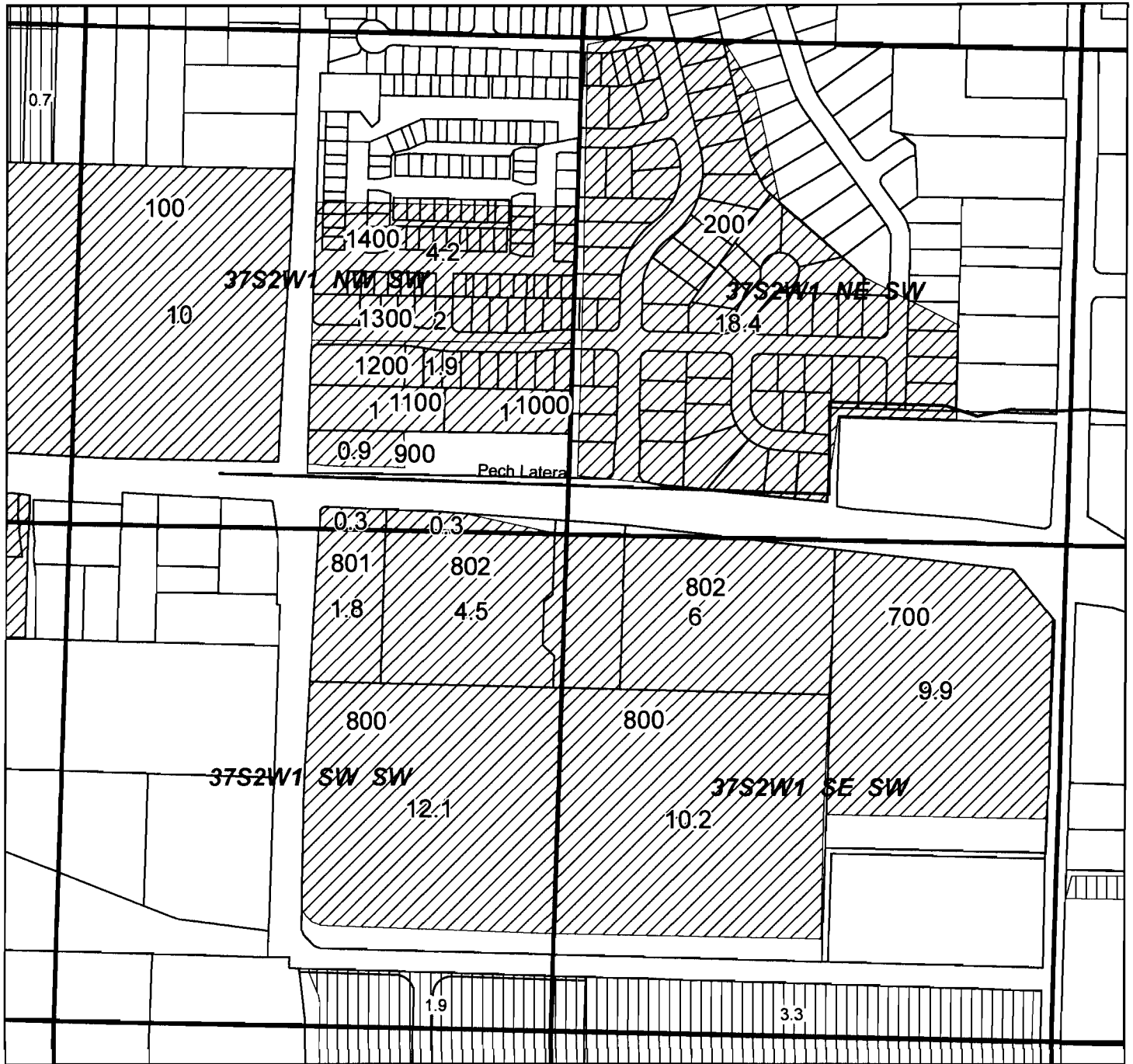
QQ	MAPLOT	P80569	S80571	S80574	S80576
NW SW	372W01C802	0.3	0.3	0.3	0.3
NW SW	372W01C801	0.3	0.3	0.3	0.3
NW SW	372W01C900	0.9	0.9	0.9	0.9
NW SW	372W01C1000	1	1	1	1
NW SW	372W01C1100	1	1	1	1
NW SW	372W01C1200	1.9	1.9	1.9	1.9
NW SW	372W01C1300	2	2	2	2
NW SW	372W01C1400	4.2	4.2	4.2	4.2
NW SW	372W02D100	10	10	10	10
NE SW	372W01C200	18.4	18.4	18.4	18.4



Tax Lot has been partitioned  
Point of Delivery: Private

- Transfer P80569
- Remaining P80569
- Qtr-Qtr
- Tax Lot Line

# Rogue River Valley Irrigation District Water Rights Time-Limited Instream Transfer Map







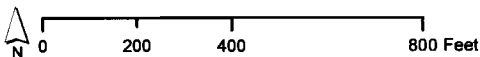
Located in S 1/2 SW 1/4 SEC 01 T.37S. R.2 W.W.M.

QQ	MAPLOT	P80569	S80571	S80574	S80576
SE SW	372W01C700	9.9	9.9	9.9	9.9
SE SW	372W01C800	10.2	10.2	10.2	10.2
SW SW	372W01C800	12.1	12.1	12.1	12.1
SW SW	372W01C801	1.8	1.8	1.8	1.8
SE SW	372W01C802	6	6	6	6
SW SW	372W01C802	4.5	4.5	4.5	4.5

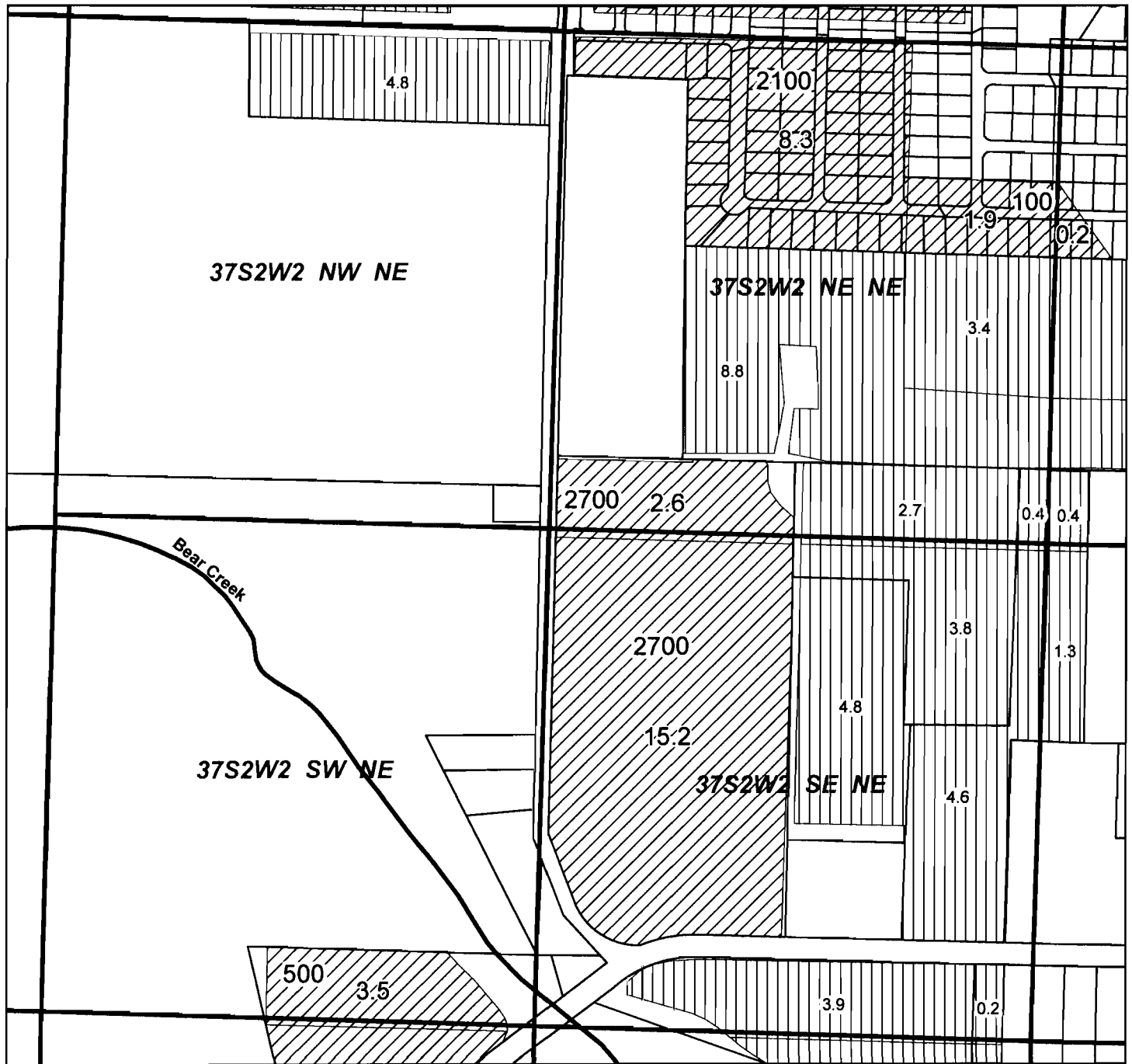
RECORDED  
 2008  
 COUNTY OF WASHINGTON  
 COUNTY CLERK

Tax Lot has been partitioned  
 Point of Delivery: Private

-  Transfer P80569
-  Remaining P80569
-  Qtr-Qtr
-  Tax Lot Line



# Rogue River Valley Irrigation District Water Rights Time-Limited Instream Transfer Map







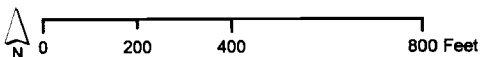
Located in SW 1/4, E 1/2 NE 1/4 SEC 02 T.37S. R.2 W.W.M.

QQ	MAPLOT	P80569	S80571	S80574	S80575	S80576	S83729
NE NE	372W02100	1.9	1.9	1.9	0	1.9	0
NE NE	372W02100	8.3	8.3	8.3	0	8.3	0
SE NE	372W022700	15.2	15.2	15.2	0	15.2	0
NE NE	372W022700	2.6	2.6	2.6	0	2.6	0
SW NE	372W02D500	3.5	3.5	3.5	3.5	3.5	3.5

Tax Lot has been partitioned

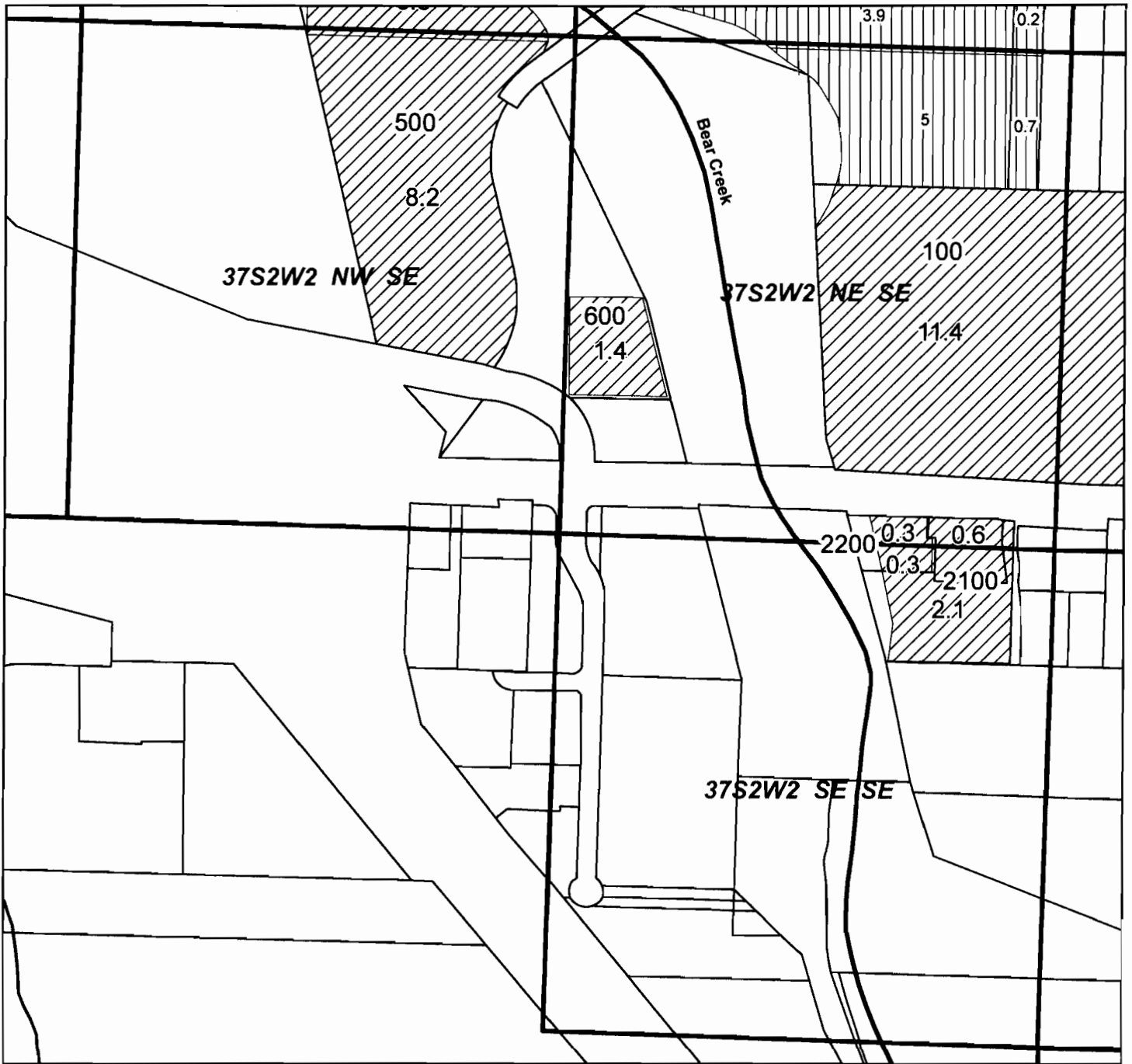
Point of Delivery: Private

-  Transfer P80569
-  Remaining P80569
-  Qtr-Qtr
-  Tax Lot Line



WATER RIGHTS DIVISION  
STATE OF OREGON





# Rogue River Valley Irrigation District Water Rights Time-Limited Instream Transfer Map

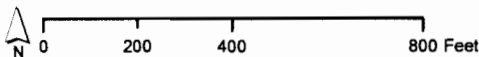


Located in N 1/2, SE 1/4 SE 1/4 SEC 02 T.37S. R.2 W.W.M.

QQ	MAPLOT	P80569	S80571	S80574	S80575	S80576	S83729
NE SE	372W02D100	11.4	11.4	11.4	0	11.4	0
SE SE	372W02D2100	2.1	2.1	2.1	0	2.1	0
NE SE	372W02D2100	0.6	0.6	0.6	0	0.6	0
SE SE	372W02D2200	0.3	0.3	0.3	0	0.3	0
NE SE	372W02D2200	0.3	0.3	0.3	0	0.3	0
NW SE	372W02D500	8.2	8.2	8.2	8.2	8.2	8.2
NE SE	372W02D600	1.4	1.4	1.4	0	1.4	0

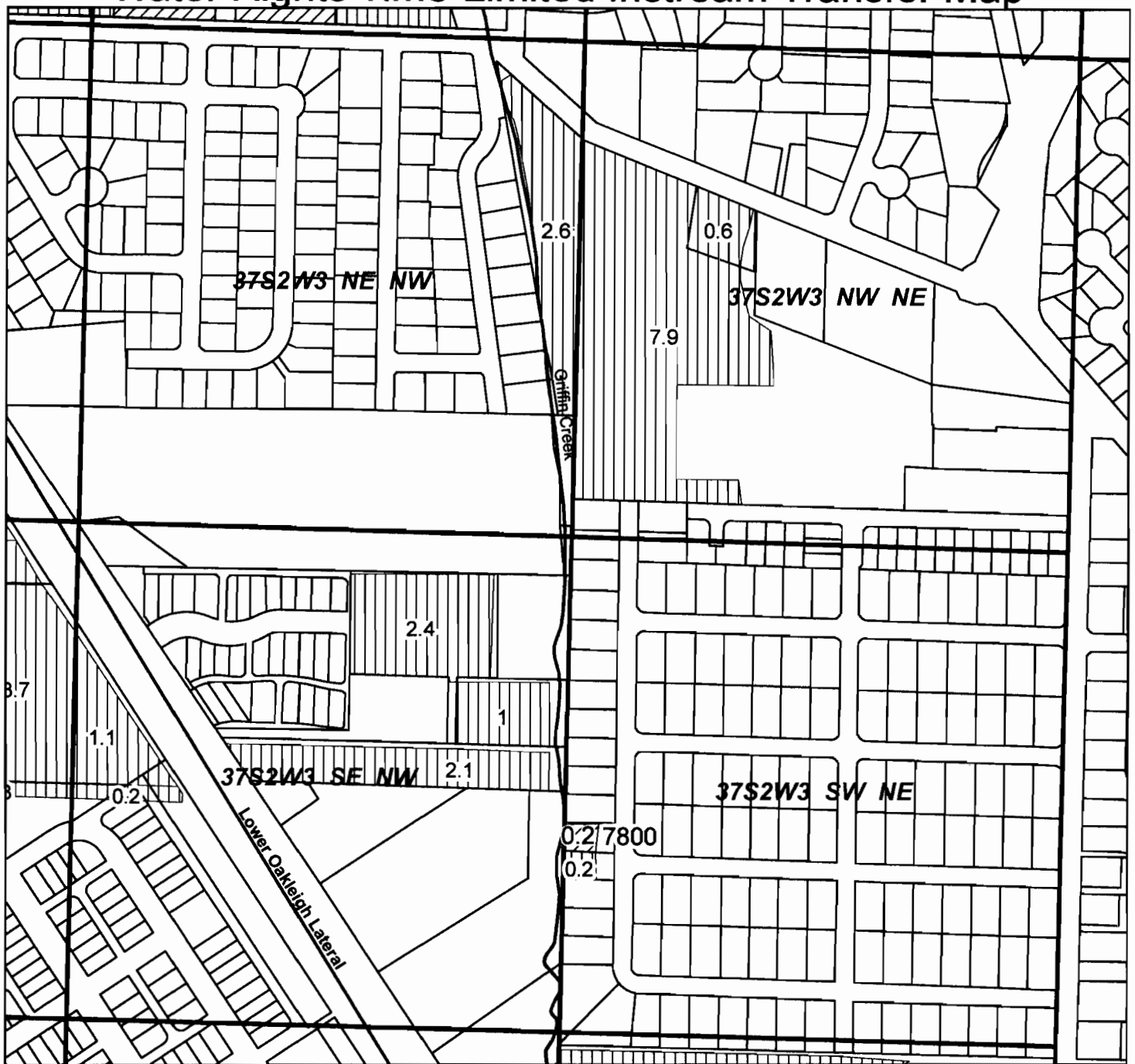
Tax Lot has been partitioned  
Point of Delivery: Private

-  Transfer P80569
-  Remaining P80569
-  Qtr-Qtr
-  Tax Lot Line





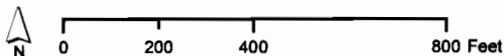
# Rogue River Valley Irrigation District Water Rights Time-Limited Instream Transfer Map







Located in SW 1/4 NE 1/4 SEC 03 T.37S. R.2 W.W.M.

QQ	MAPLOT	P80569	S80571	S80574	S80575	S80576	S80577
SW NE	372W03AC7800	0.2	0.2	0.2	0.2	0.2	0.2

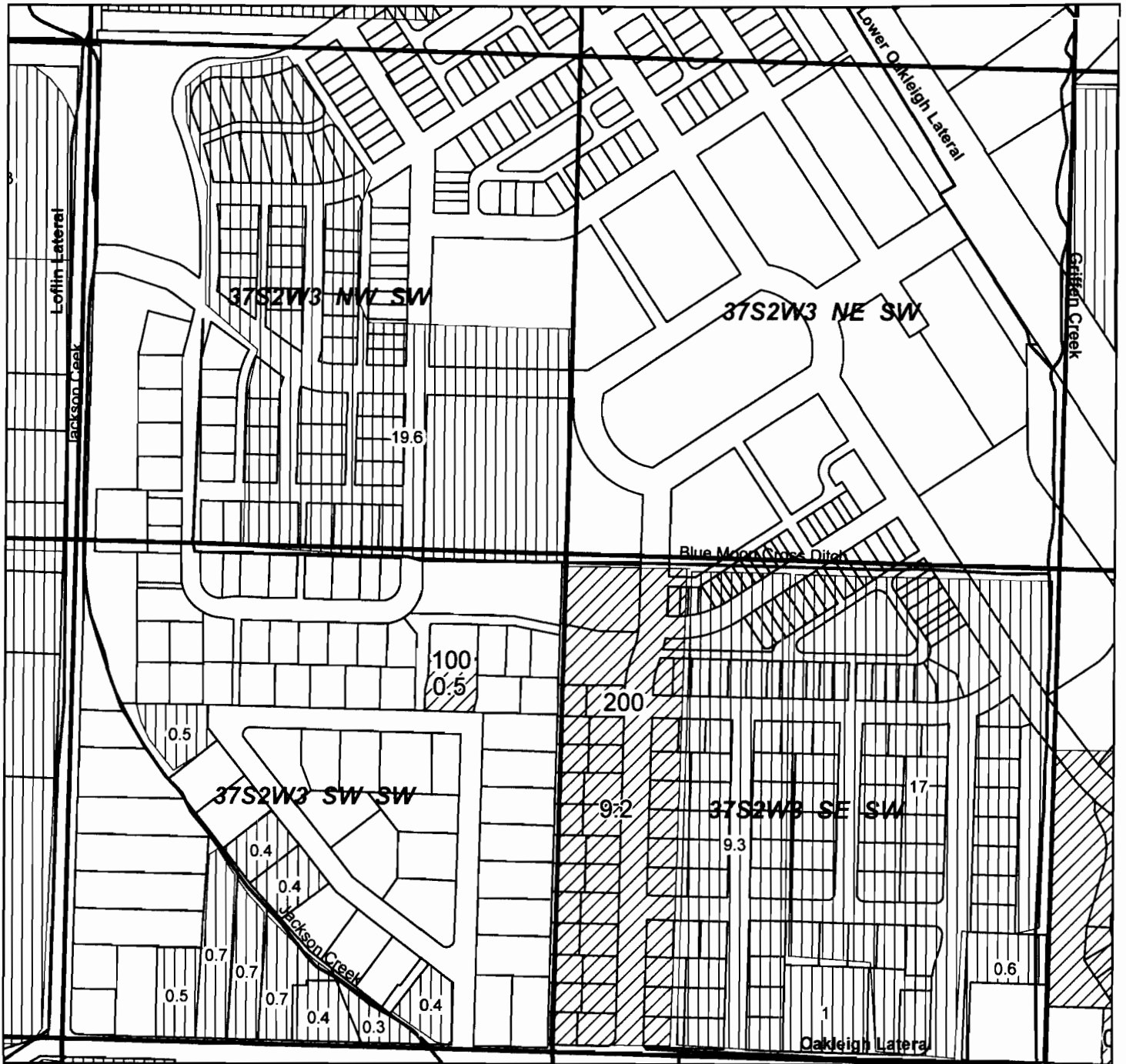
Point of Delivery: Private



RECORDED  
2008  
CLERK, ROGUE RIVER VALLEY IRRIGATION DISTRICT  
VANCOUVER, OREGON

-  Transfer P80569
-  Remaining P80569
-  Qtr-Qtr
-  Tax Lot Line

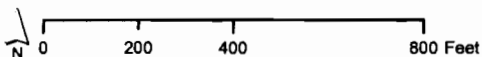
# Rogue River Valley Irrigation District Water Rights Time-Limited Instream Transfer Map



Located in S 1/2 SW 1/4 SEC 03 T.37S. R.2 W.W.M.

QQ	MAPLOT	P80569	S80571	S80574	S80575	S80576	S80577	S83729
SE SW	372W03C200	9.2	9.2	9.2	9.2	9.2	9.2	9.2
SW SW	372W03CC100	0.5	0.5	0.5	0.5	0.5	0.5	0.5

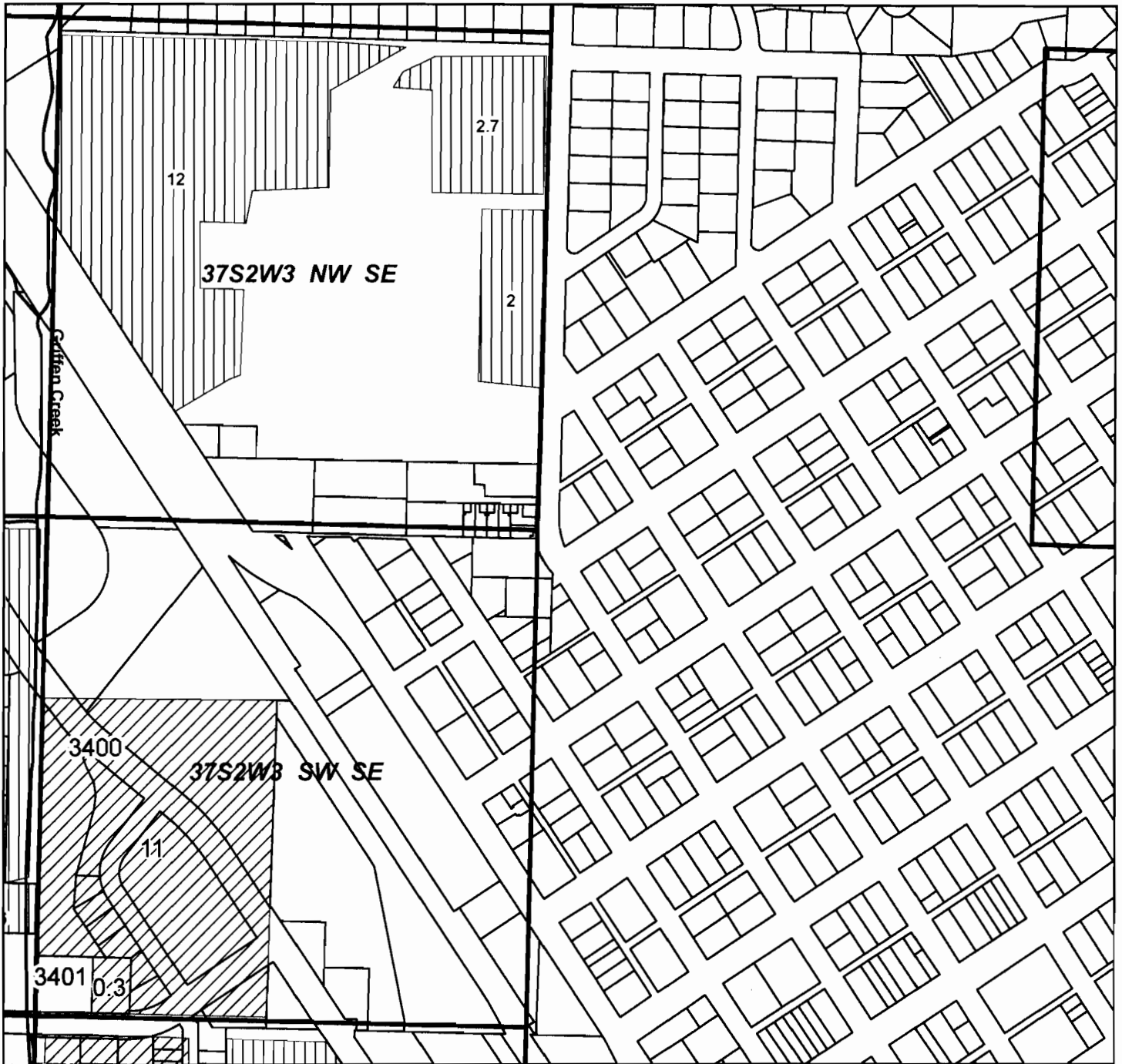
Tax Lot has been partitioned  
Point of Delivery: Private



*[Faint, illegible text or stamp]*

- Transfer P80569
- Remaining P80569
- Qtr-Qtr
- Tax Lot Line

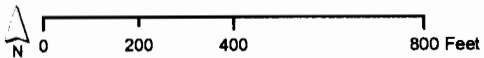
# Rogue River Valley Irrigation District Water Rights Time-Limited Instream Transfer Map







Located in SW 1/4 SE 1/4 SEC 03 T.37S. R.2 W.W.M.

QQ	MAPLOT	P80569	S80571	S80574	S80575	S80576	S80577	S83729
SW SE	372W03DC3400	11	11	11	11	11	11	11
SW SE	372W03DC3401	0.3	0.3	0.3	0.3	0.3	0.3	0.3

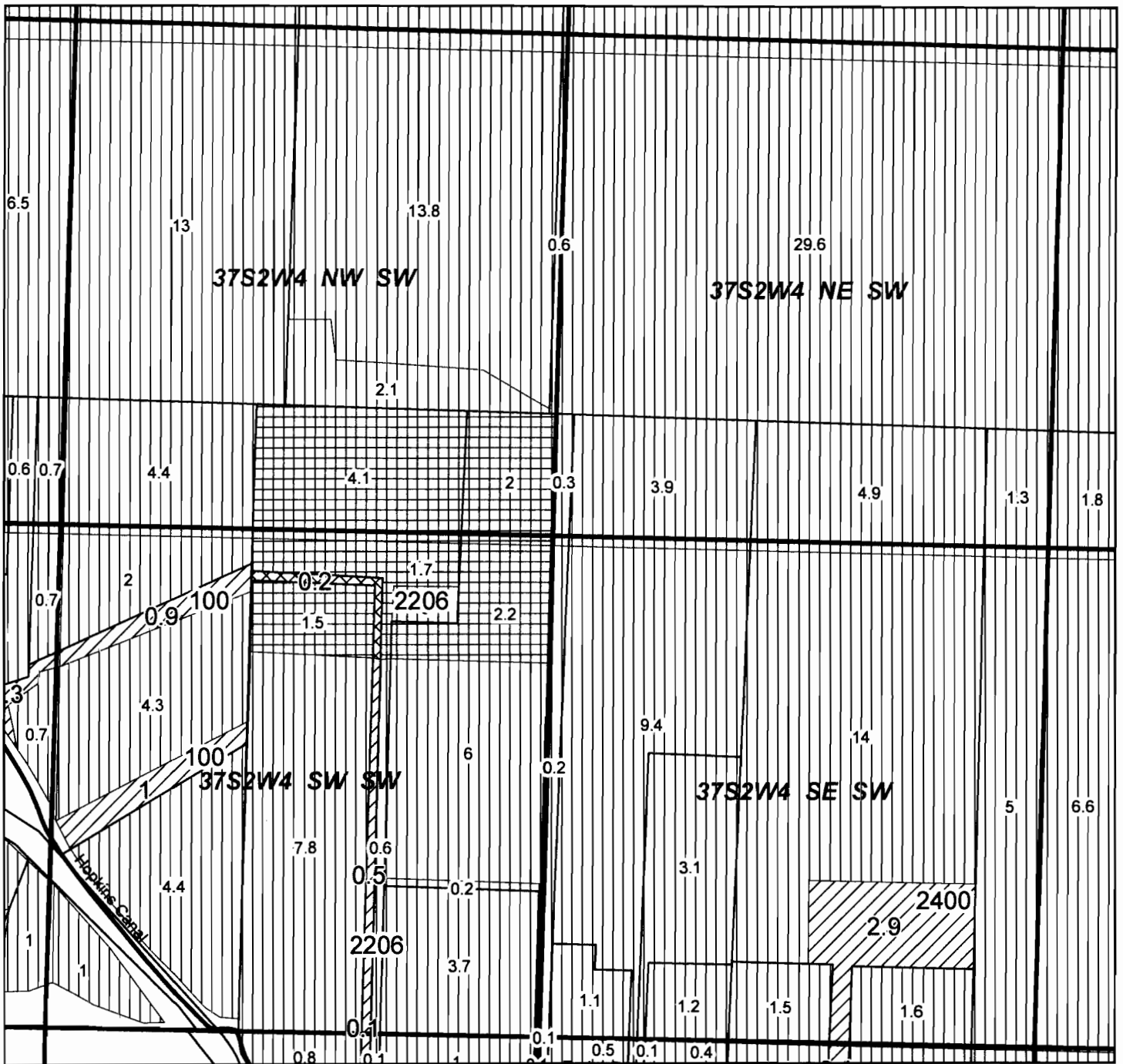
Tax Lot has been partitioned  
Point of Delivery: Private



SEP 2008  
WATER RIGHTS DIVISION  
CLATSOP COUNTY, OREGON

-  Transfer P80569
-  Remaining P80569
-  Qtr-Qtr
-  Tax Lot Line

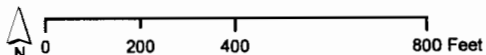
# Rogue River Valley Irrigation District Water Rights Time-Limited Instream Transfer Map



Located in S 1/2 SW 1/4 SEC 04 T.37S. R.2 W.W.M.

QQ	MAPLOT	P80569	P80566	S80569	S80571	S80574	S80575	S80576	S80577	S83729
SW SW	372W042206	0	0.2	0.2	0.2	0.2	0.2	0.2	0.2	0.2
SW SW	372W042206	0.5	0	0	0.5	0.5	0.5	0.5	0.5	0.5
SW SW	372W05D100	0.9	0	0	0.9	0.9	0.9	0.9	0.9	0.9
SW SW	372W05D100	1	0	0	1	1	1	1	1	1
SE SW	372W042400	2.9	0	0	2.9	2.9	2.9	2.9	2.9	2.9

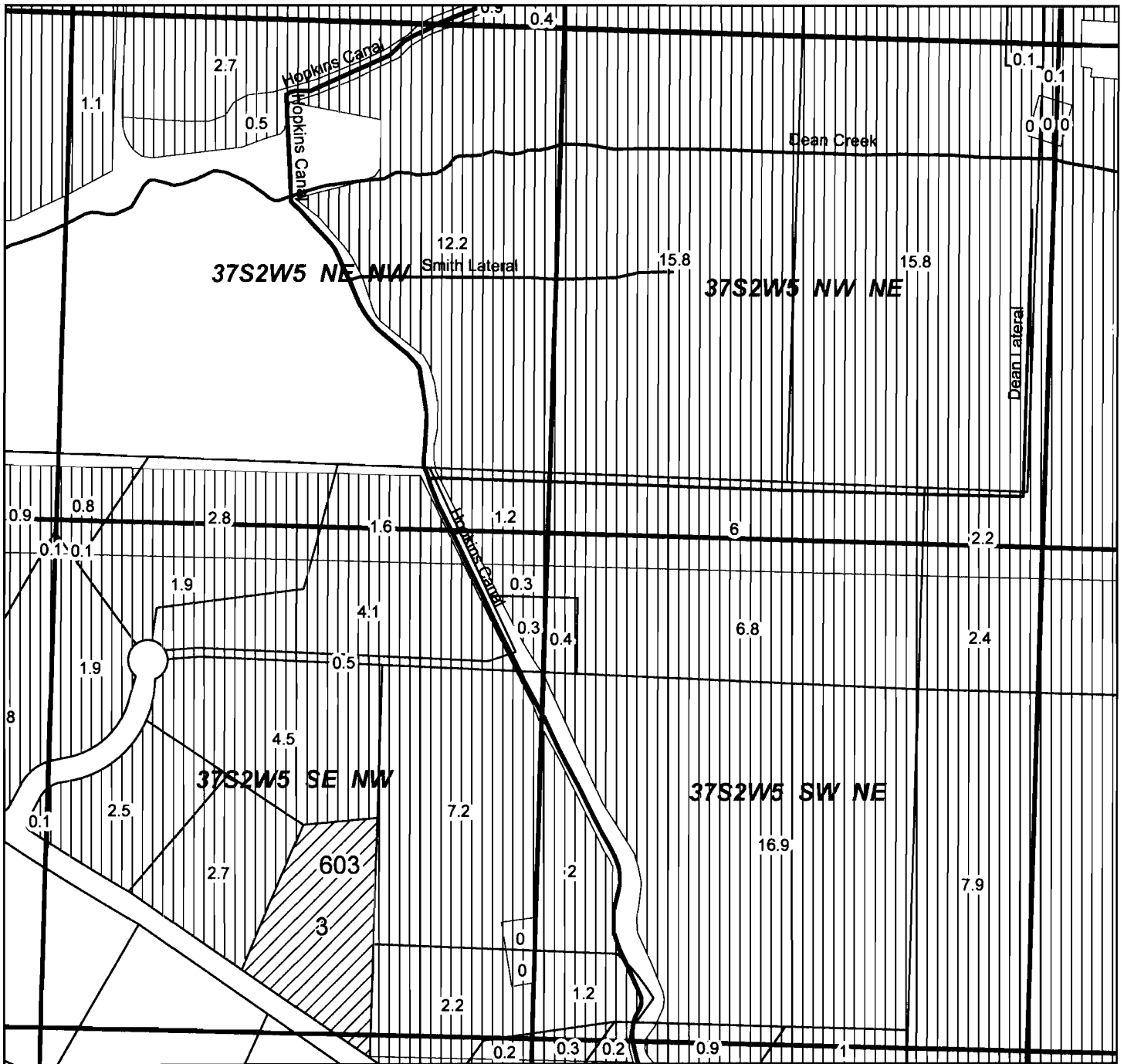
Point of Delivery: Private



RECEIVED  
SEP 23 2008  
WATER RIGHTS DIVISION  
CLATSOP COUNTY, OREGON

- Transfer P80569
- Remaining P80569
- Transfer P80566
- Remaining 80566
- Qtr-Qtr
- Tax Lot Line

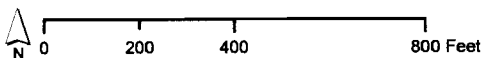
# Rogue River Valley Irrigation District Water Rights Time-Limited Instream Transfer Map







Located in SE 1/4 NW 1/4 SEC 05 T.37S. R.2 W.W.M.

QQ	MAPLOT	P80569	S80571	S80574	S80575	S80576	S80577	S83729	S4951
SE NW	372W05603	3	3	3	3	3	3	3	3

Point of Delivery: Private



RECEIVED  
SEP 15 2008  
RIVER VALLEY IRRIGATION DISTRICT  
OFFICE OF THE DISTRICT MANAGER  
1000 N. ROGUE RIVER  
ASTORIA, OR 97103

-  Transfer P80569
-  Remaining P80569
-  Qtr-Qtr
-  Tax Lot Line

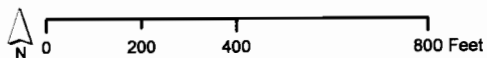
# Rogue River Valley Irrigation District Water Rights Time-Limited Instream Transfer Map







Located in SE 1/4 SE 1/4 SEC 05 T.37S. R.2 W.W.M.

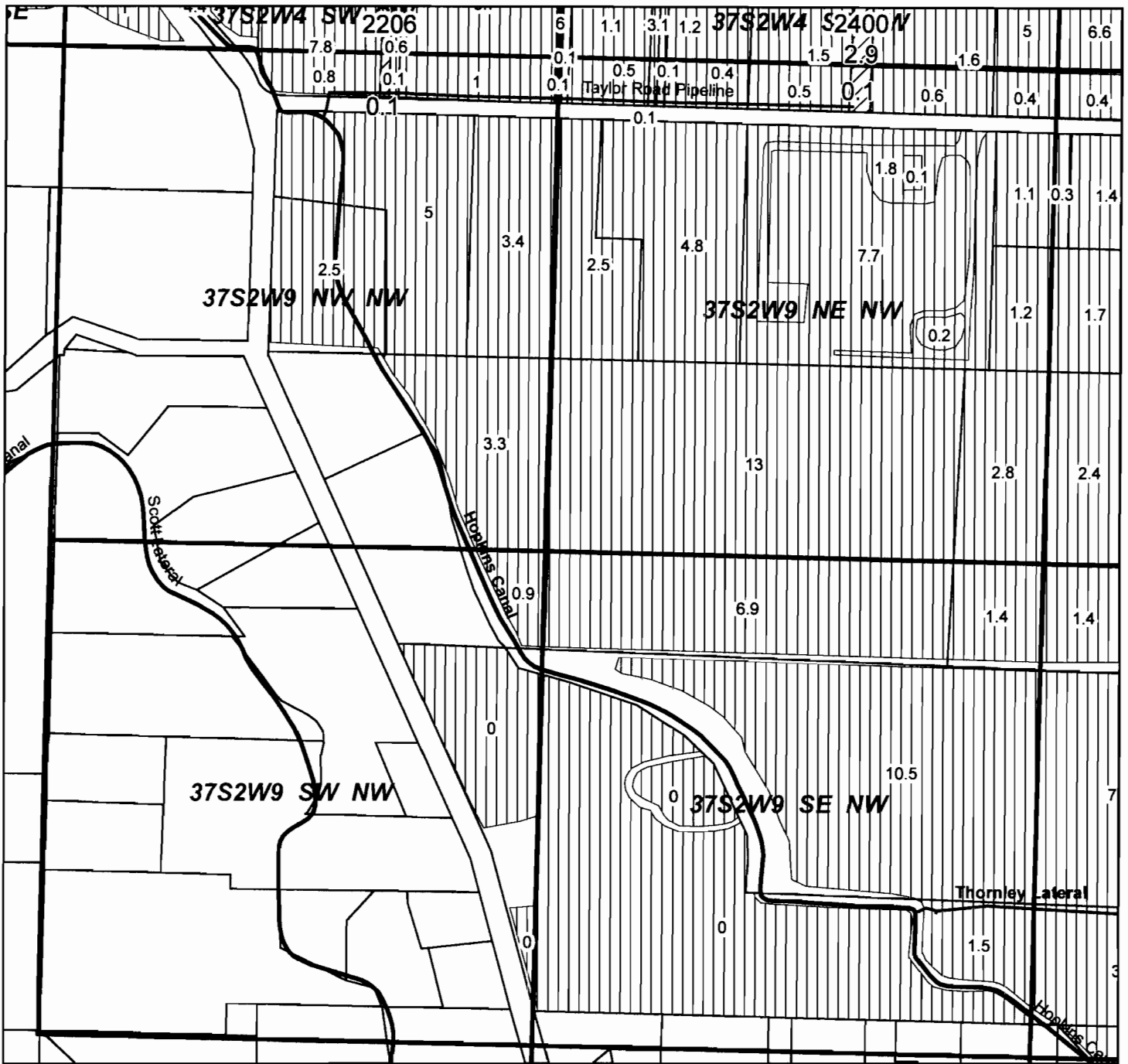
QQ	MAPLOT	P80569	S80571	S80574	S80575	S80576	S80577	S83729	S4951
SE SE	372W05D100	0.3	0.3	0.3	0.3	0.3	0.3	0.3	0.3

Point of Delivery: Private



-  Transfer P80569
-  Remaining P80569
-  Qtr-Qtr
-  Tax Lot Line

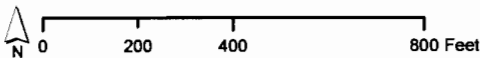
# Rogue River Valley Irrigation District Water Rights Time-Limited Instream Transfer Map







Located in N 1/2 NW 1/4 SEC 09 T.37S. R.2 W.W.M.

QQ	MAPLOT	P80569	S80571	S80574	S80575	S80576	S80577	S83729	S4951
NE NW	372W042400	0.1	0.1	0.1	0.1	0.1	0.1	0.1	0
NW NW	372W042206	0.1	0.1	0.1	0.1	0.1	0.1	0.1	0.1

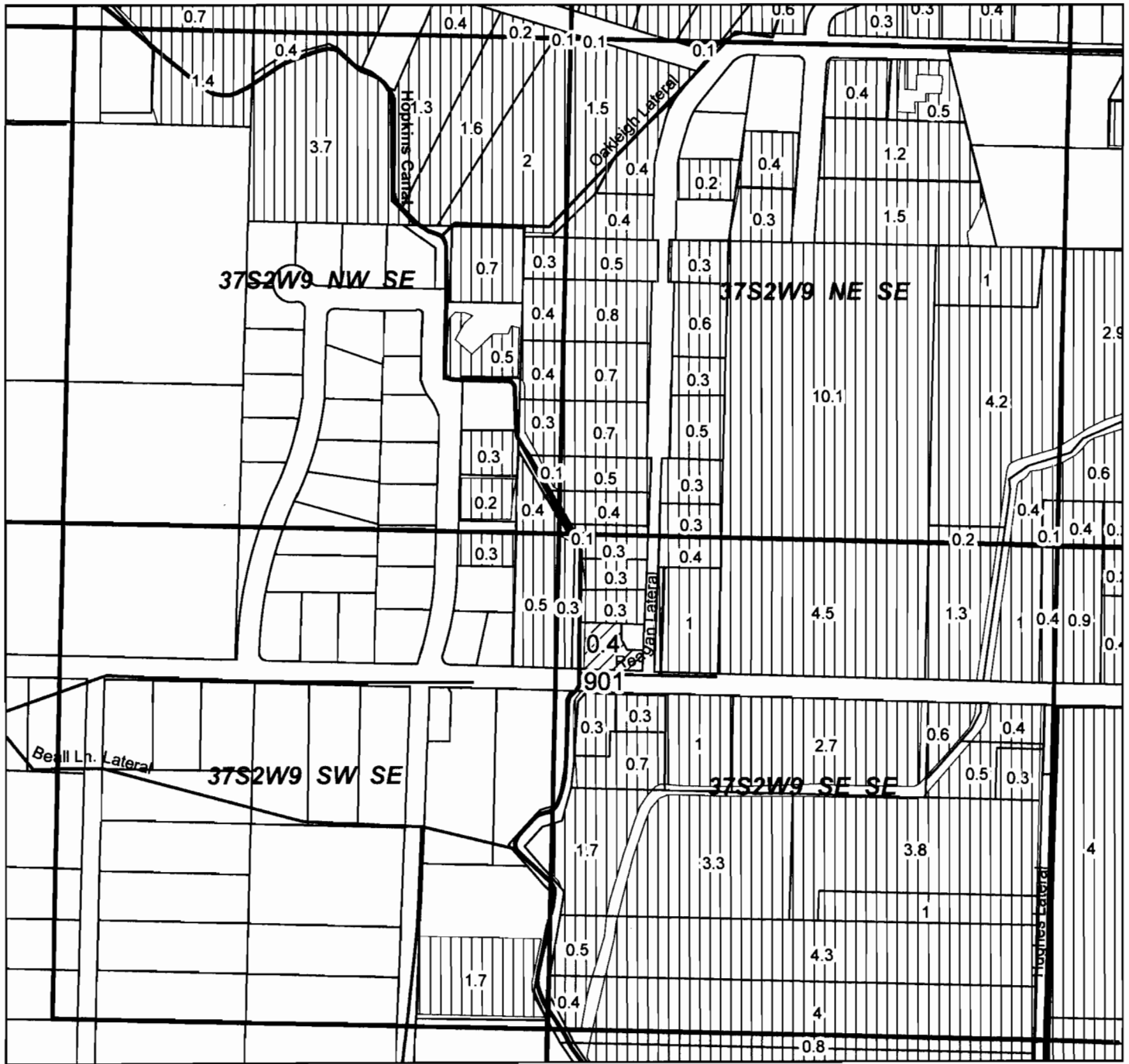
Point of Delivery: Private



-  Transfer P80569
-  Remaining P80569
-  Qtr-Qtr
-  Tax Lot Line

WATER RIGHTS  
DIVISION  
STATE OF OREGON  
SUNNYVALE, OREGON

# Rogue River Valley Irrigation District Water Rights Time-Limited Instream Transfer Map







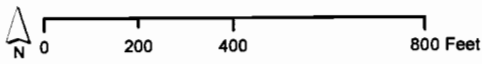
Located in SE 1/4 SE 1/4 SEC 09 T.37S. R.2 W.W.M.

QQ	MAPLOT	P80569	S80571	S80574	S80575	S80576	S80577	S83729
SE SE	372W09D901	0.4	0.4	0.4	0.4	0.4	0.4	0.4

Point of Delivery: Private

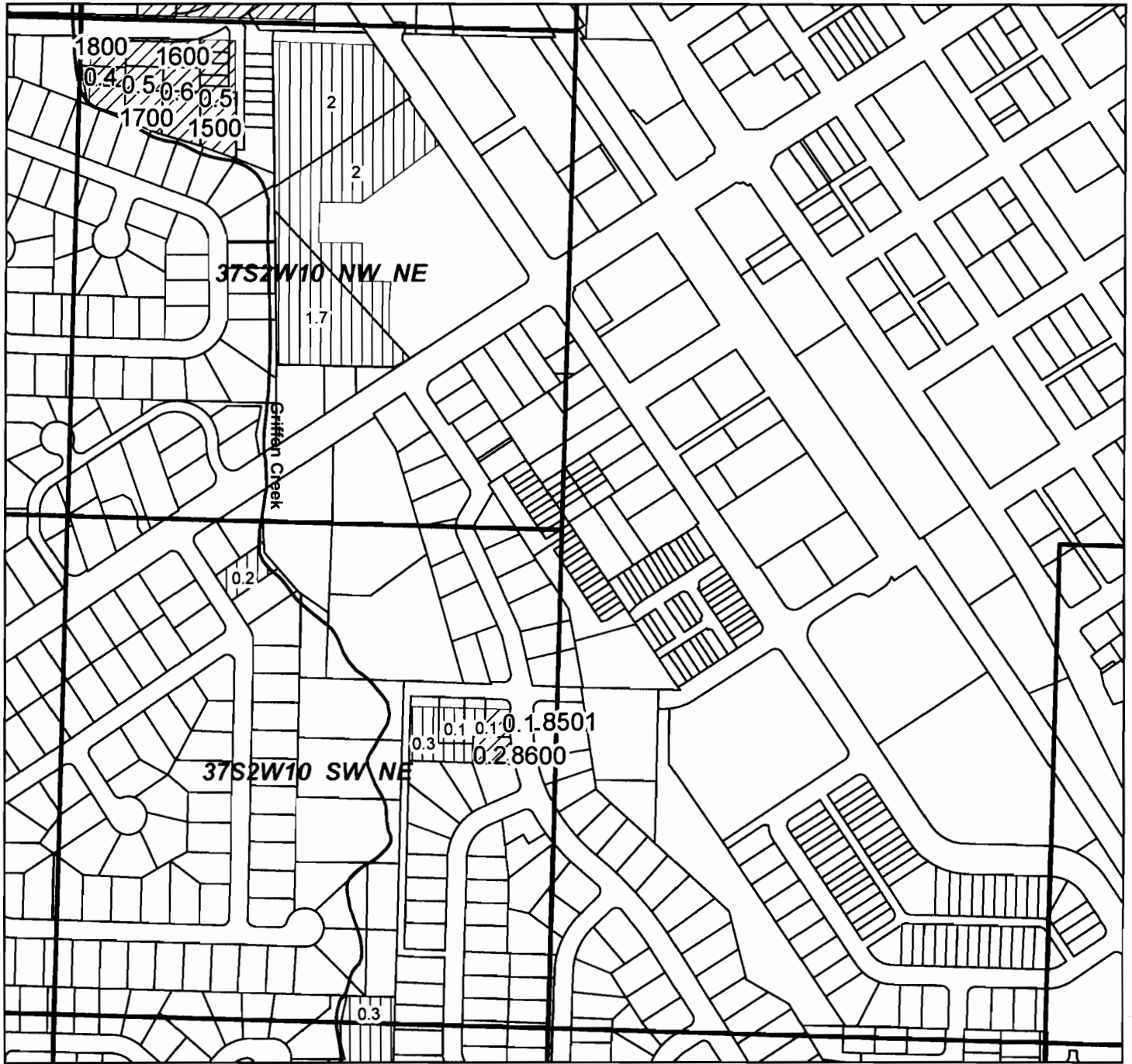
RECEIVED  
SEP 24 2008  
WATER RIGHTS DEPT.  
GREEN, OREGON

-  Transfer P80569
-  Remaining P80569
-  Qtr-Qtr
-  Tax Lot Line





# Rogue River Valley Irrigation District Water Rights Time-Limited Instream Transfer Map



**Located in W 1/2 NE 1/4 SEC 10 T.37S. R.2 W.W.M.**

QQ	MAPLOT	P80569	S80571	S80574	S80575	S80576	S80577	S83729
SW NE	372W10AC8600	0.2	0.2	0.2	0.2	0.2	0.2	0.2
SW NE	372W10AC8501	0.1	0.1	0.1	0.1	0.1	0.1	0.1
NW NE	372W10AB1500	0.5	0.5	0.5	0.5	0.5	0.5	0.5
NW NE	372W10AB1600	0.6	0.6	0.6	0.6	0.6	0.6	0.6
NW NE	372W10AB1700	0.5	0.5	0.5	0.5	0.5	0.5	0.5
NW NE	372W10AB1800	0.4	0.4	0.4	0.4	0.4	0.4	0.4

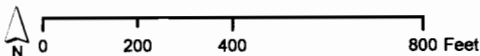
Point of Delivery: Private

Remaining P80569

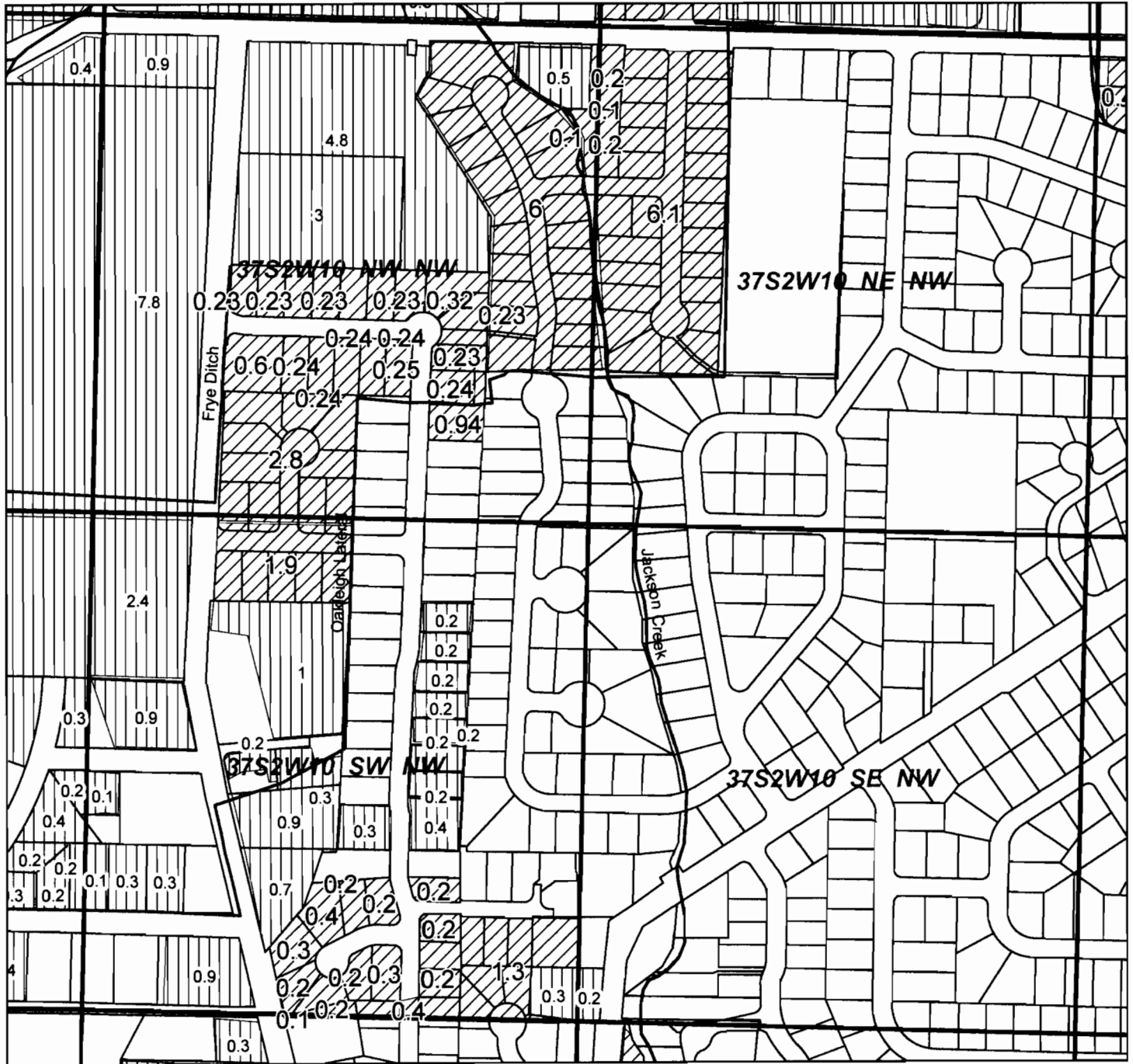
Qtr-Qtr

Transfer P80569

Tax Lot Line



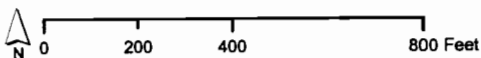
# Rogue River Valley Irrigation District Water Rights Time-Limited Instream Transfer Map



Located in NW 1/4 SEC 10 T.37S. R.2 W.W.M.

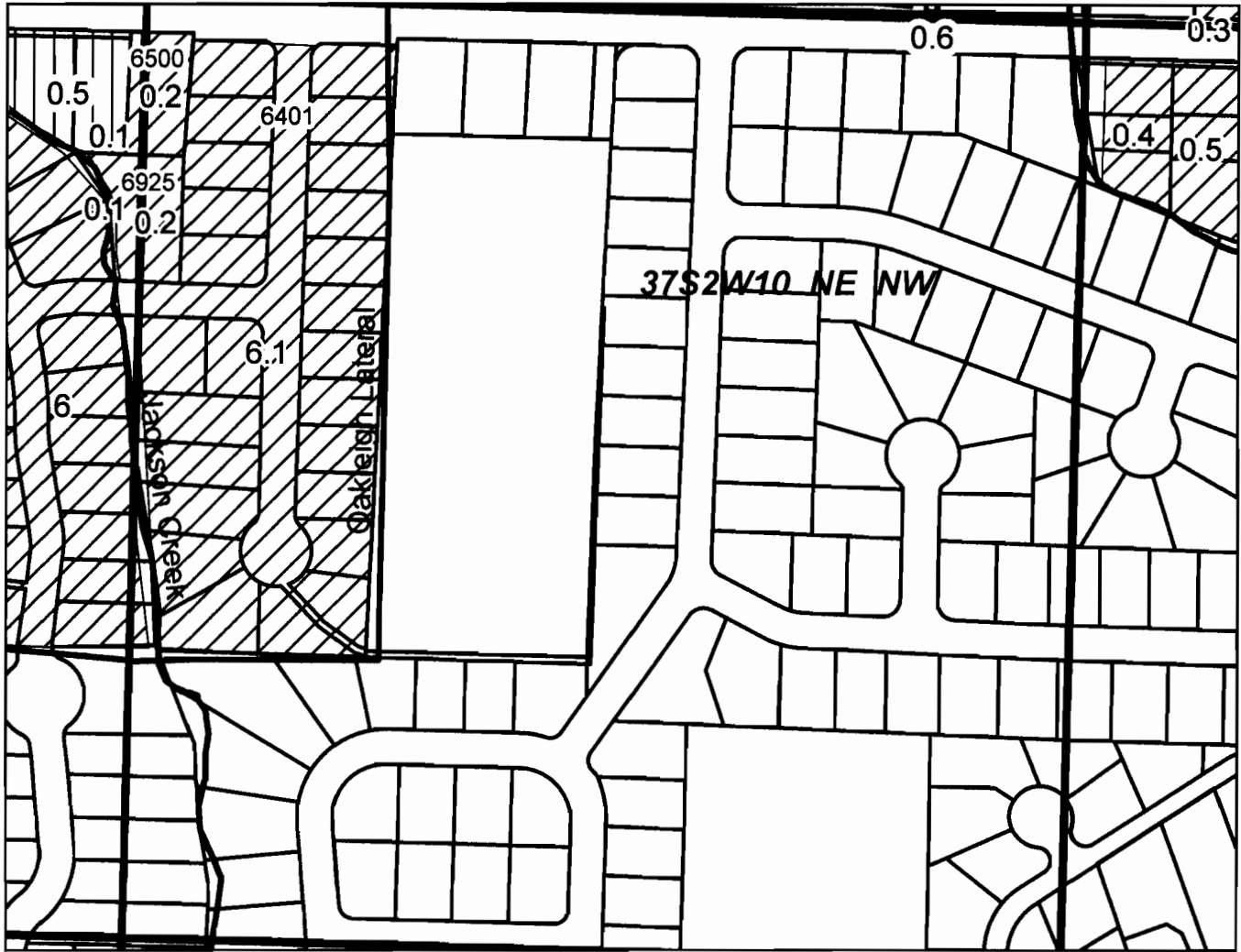
**See Attach Appendix**

Point of Delivery: Private



- Transfer P80569
- Remaining P80569
- Qtr-Qtr
- Tax Lot Line

APPROVED  
DATE: 9/15/08  
WATER RIGHTS DIVISION  
OREGON DEPARTMENT OF AGRICULTURE



Located in NE 1/4 NW 1/4 SEC 10 T.37S. R.2 W.W.M.

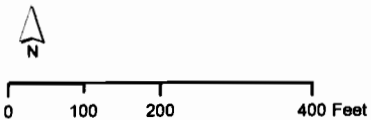
QQ	MAPLOT	P80569	S80571	S80574	S80575	S80576	S80577	S83729
NE NW	372W10BA6401	6.1	6.1	6.1	6.1	6.1	6.1	6.1
NE NW	372W10BA6500	0.2	0.2	0.2	0.2	0.2	0.2	0.2
NE NW	372W10BA6925	0.2	0.2	0.2	0.2	0.2	0.2	0.2





Tax Lot has been partitioned  
Point of Delivery: Private

RECEIVED

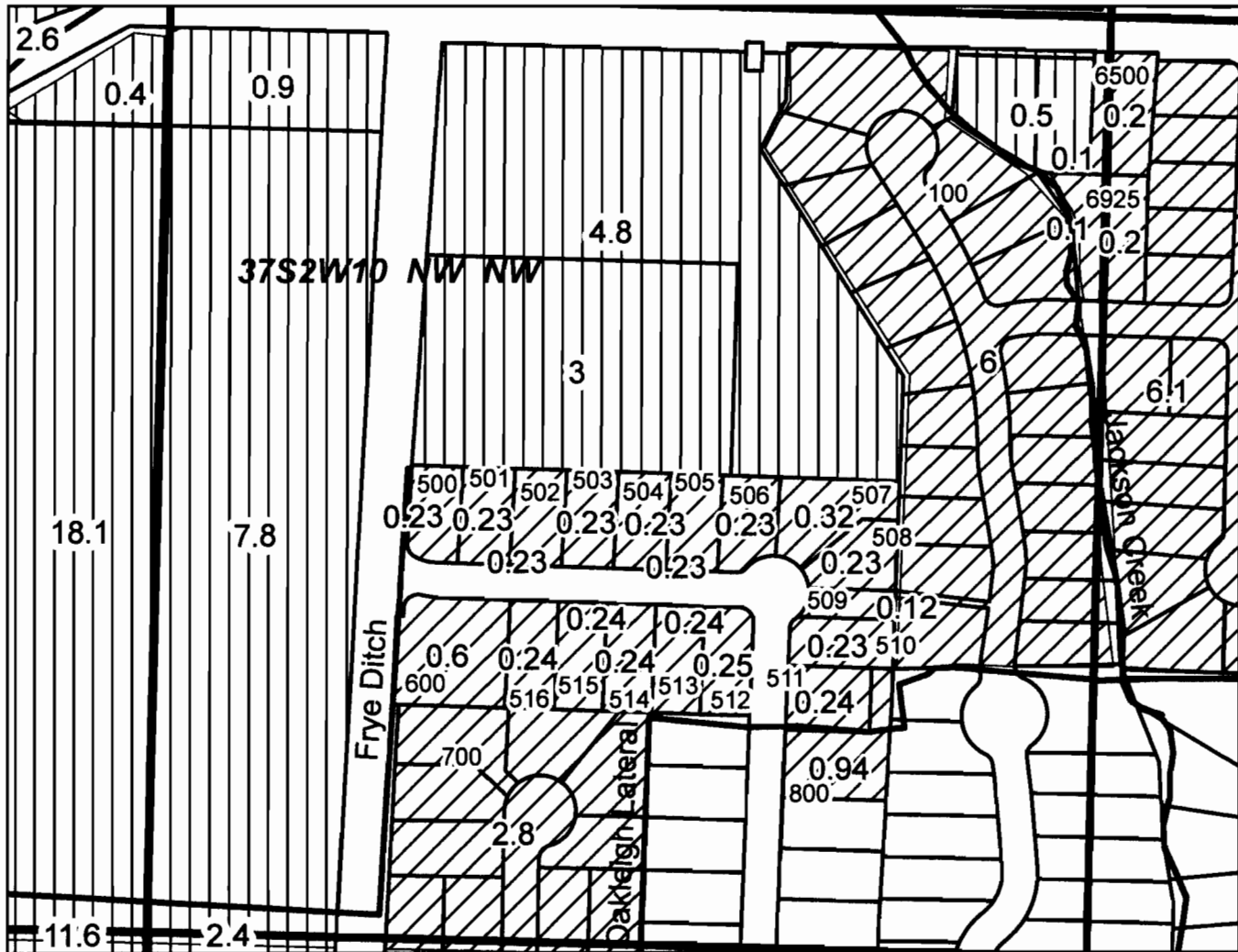
SEP 30 2008

WATER RESOURCES DEPT.  
SALINA, UTAH



-  Transfer P80569
-  Remaining P80569
-  Qtr-Qtr
-  Tax Lot Line

# Apendex BA

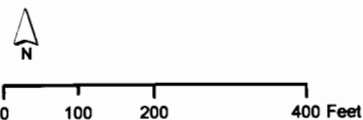


Located in NW 1/4 NW 1/4 SEC 10 T.37S. R.2 W.W.M.

QQ	MAPLOT	P80569	S80571	S80574	S80575	S80576	S80577	S83729
NW NW	372W10BB500	0.23	0.23	0.23	0.23	0.23	0.23	0.23
NW NW	372W10BB501	0.23	0.23	0.23	0.23	0.23	0.23	0.23
NW NW	372W10BB502	0.23	0.23	0.23	0.23	0.23	0.23	0.23
NW NW	372W10BB503	0.23	0.23	0.23	0.23	0.23	0.23	0.23
NW NW	372W10BB504	0.23	0.23	0.23	0.23	0.23	0.23	0.23
NW NW	372W10BB505	0.23	0.23	0.23	0.23	0.23	0.23	0.23
NW NW	372W10BB506	0.23	0.23	0.23	0.23	0.23	0.23	0.23
NW NW	372W10BB507	0.32	0.32	0.32	0.32	0.32	0.32	0.32
NW NW	372W10BB508	0.23	0.23	0.23	0.23	0.23	0.23	0.23
NW NW	372W10BB509	0.12	0.12	0.12	0.12	0.12	0.12	0.12
NW NW	372W10BB510	0.23	0.23	0.23	0.23	0.23	0.23	0.23
NW NW	372W10BB511	0.24	0.24	0.24	0.24	0.24	0.24	0.24
NW NW	372W10BB512	0.25	0.25	0.25	0.25	0.25	0.25	0.25
NW NW	372W10BB513	0.24	0.24	0.24	0.24	0.24	0.24	0.24
NW NW	372W10BB514	0.24	0.24	0.24	0.24	0.24	0.24	0.24
NW NW	372W10BB515	0.24	0.24	0.24	0.24	0.24	0.24	0.24
NW NW	372W10BB516	0.24	0.24	0.24	0.24	0.24	0.24	0.24

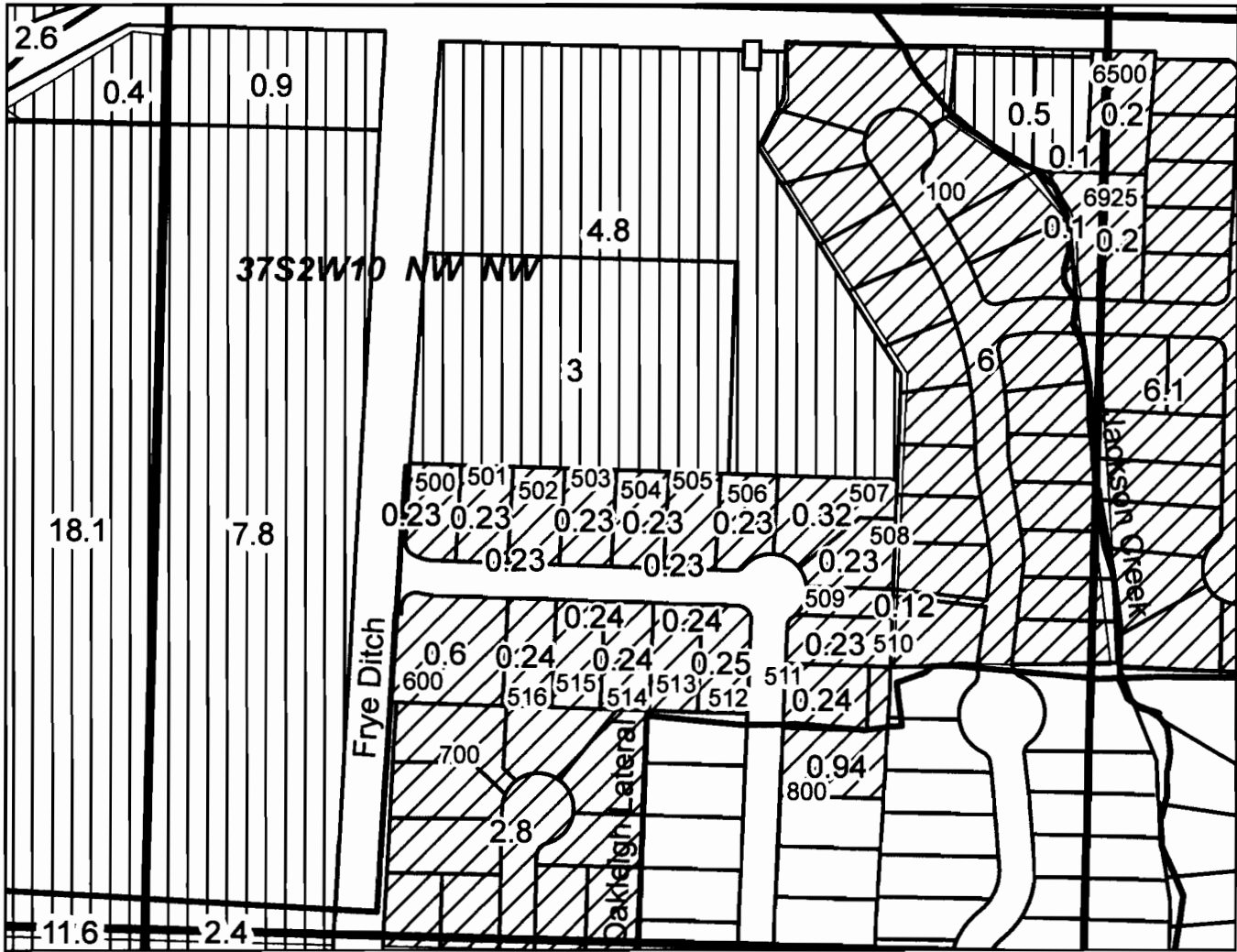
Tax Lot has been partitioned  
Point of Delivery: Private

- Transfer P80569
- Remaining P80569
- Qtr-Qtr
- Tax Lot Line



RECEIVED  
SEP 23 2008  
WATER DIVISION  
SALT LAKE COUNTY

# Apendex BB







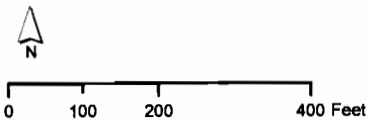
Located in NW 1/4 NW 1/4 SEC 10 T.37S. R.2 W.W.M.

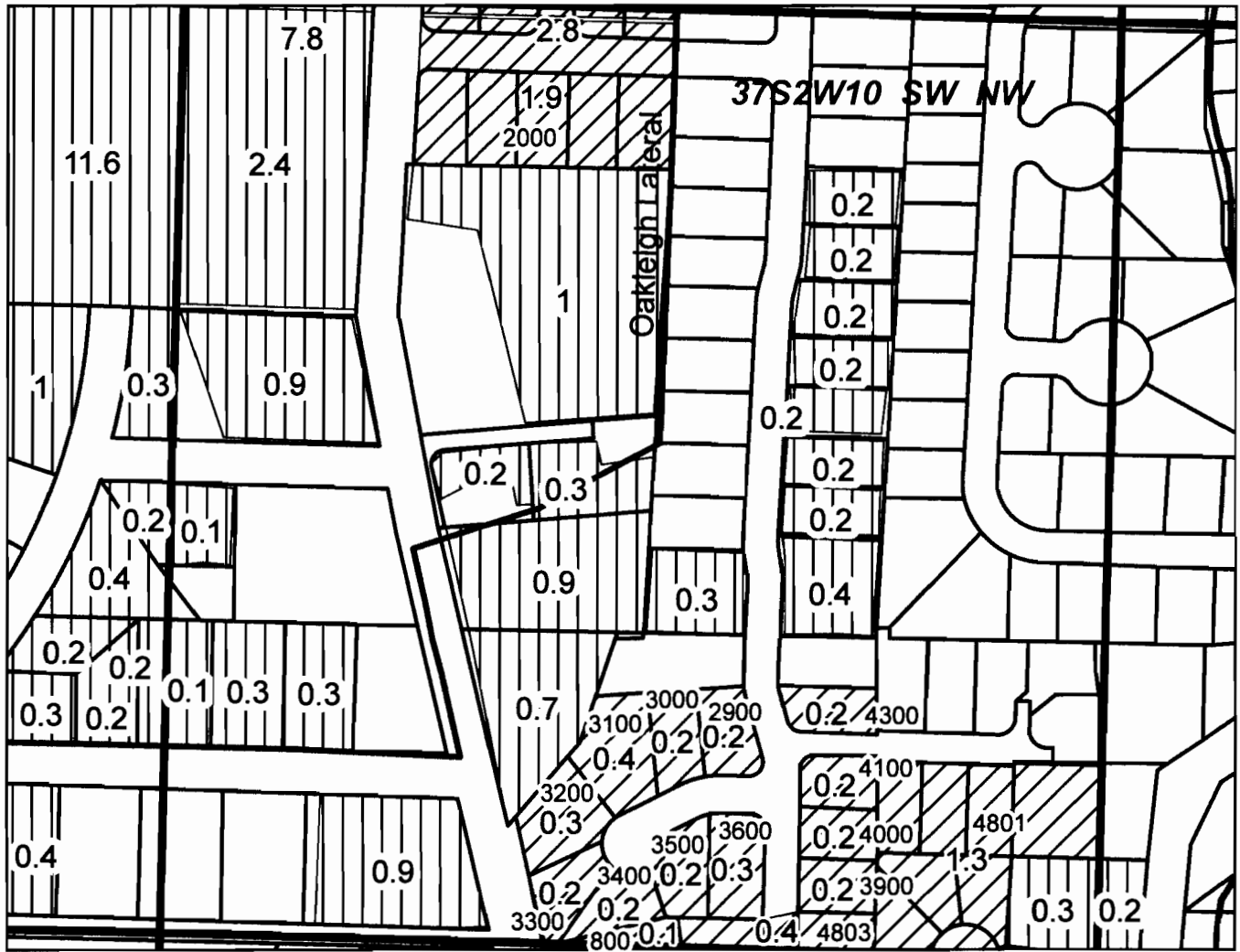
QQ	MAPLOT	P80569	S80571	S80574	S80575	S80576	S80577	S83729
NW NW	372W10BA6500	0.1	0.1	0.1	0.1	0.1	0.1	0.1
NW NW	372W10BA6925	0.1	0.1	0.1	0.1	0.1	0.1	0.1
NW NW	372W10BB100	6	6	6	6	6	6	6
NW NW	372W10BB600	0.6	0.6	0.6	0.6	0.6	0.6	0.6
NW NW	372W10BB700	2.8	2.8	2.8	2.8	2.8	2.8	2.8
NW NW	372W10BB800	0.94	0.94	0.94	0.94	0.94	0.94	0.94

Tax Lot has been partitioned  
Point of Delivery: Private

RECEIVED  
SEP 30 2008  
WARRANTY DEPARTMENT  
SHERIFF, CRICKET

-  Transfer P80569
-  Remaining P80569
-  Qtr-Qtr
-  Tax Lot Line





Located in SW 1/4 NW 1/4 SEC 10 T.37S. R.2 W.W.M.

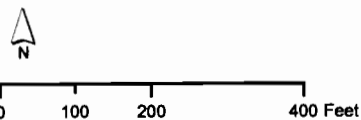
QQ	MAPLOT	P80569	S80571	S80574	S80575	S80576	S80577	S83729
SW NW	372W10BC2000	1.9	1.9	1.9	1.9	1.9	1.9	1.9
SW NW	372W10BC2900	0.2	0.2	0.2	0.2	0.2	0.2	0.2
SW NW	372W10BC3000	0.2	0.2	0.2	0.2	0.2	0.2	0.2
SW NW	372W10BC3100	0.4	0.4	0.4	0.4	0.4	0.4	0.4
SW NW	372W10BC3200	0.3	0.3	0.3	0.3	0.3	0.3	0.3
SW NW	372W10BC3300	0.2	0.2	0.2	0.2	0.2	0.2	0.2
SW NW	372W10BC3400	0.2	0.2	0.2	0.2	0.2	0.2	0.2
SW NW	372W10BC3500	0.2	0.2	0.2	0.2	0.2	0.2	0.2
SW NW	372W10BC3600	0.3	0.3	0.3	0.3	0.3	0.3	0.3
SW NW	372W10BC3900	0.2	0.2	0.2	0.2	0.2	0.2	0.2
SW NW	372W10BC4000	0.2	0.2	0.2	0.2	0.2	0.2	0.2
SW NW	372W10BC4100	0.2	0.2	0.2	0.2	0.2	0.2	0.2
SW NW	372W10BC4300	0.2	0.2	0.2	0.2	0.2	0.2	0.2
SW NW	372W10C4801	1.3	1.3	1.3	1.3	1.3	1.3	1.3
SW NW	372W10C4803	0.4	0.4	0.4	0.4	0.4	0.4	0.4
SW NW	372W10CB800	0.1	0.1	0.1	0.1	0.1	0.1	0.1

Tax Lot has been partitioned  
Point of Delivery: Private

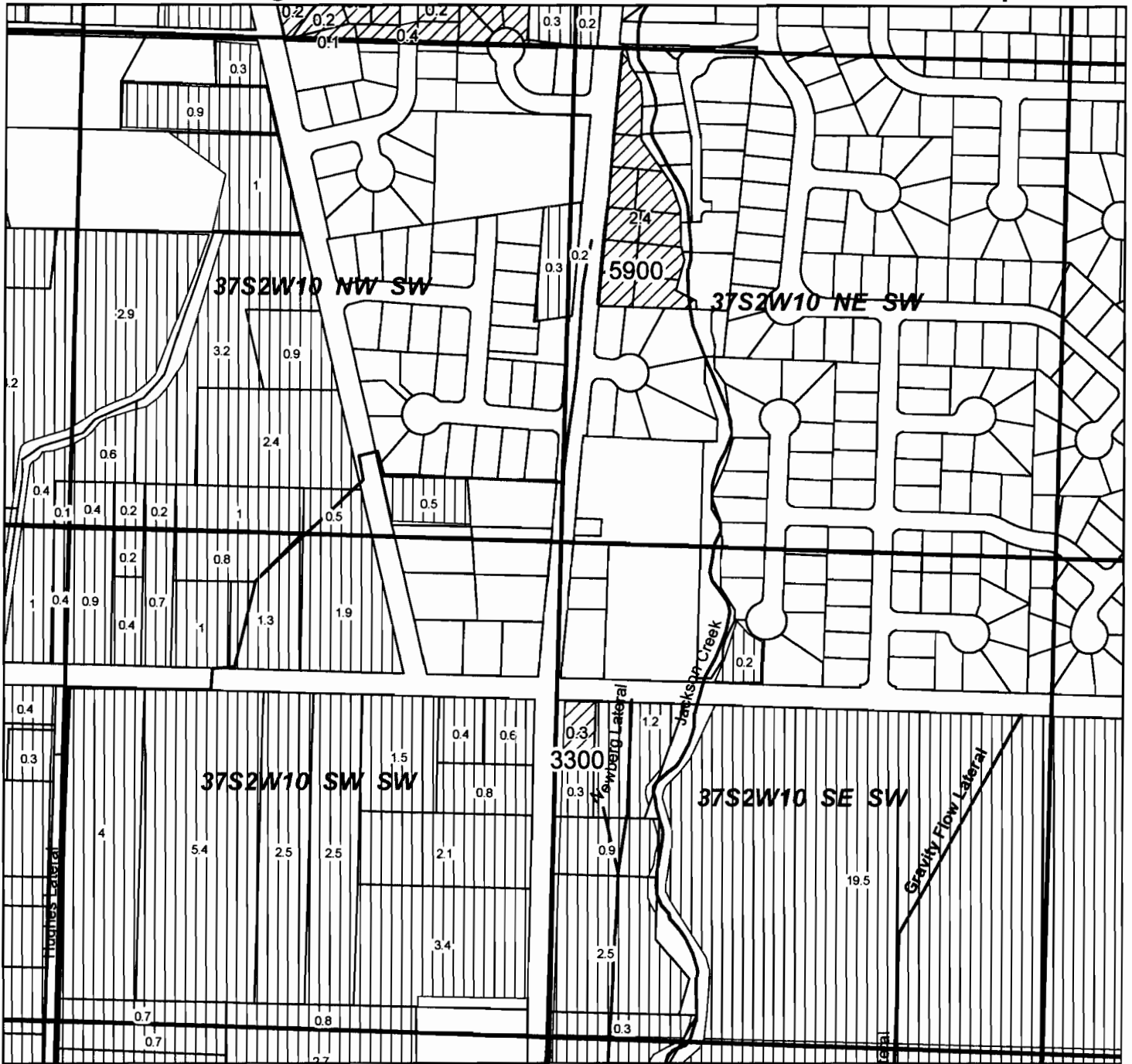
RECEIVED  
SEP 2008

WISCONSIN  
REGISTERED

- Transfer P80569
- Remaining P80569
- Qtr-Qtr
- Tax Lot Line







# Rogue River Valley Irrigation District Water Rights Time-Limited Instream Transfer Map

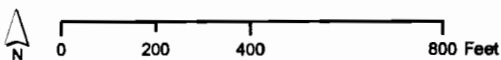


Located in E 1/2 SW 1/4 SEC 10 T.37S. R.2 W.W.M.

QQ	MAPLOT	P80569	S80571	S80574	S80575	S80576	S80577	S83729
SE SW	372W10C3300	0.3	0.3	0.3	0.3	0.3	0.3	0.3
NE SW	372W10CA5900	2.4	2.4	2.4	2.4	2.4	2.4	2.4

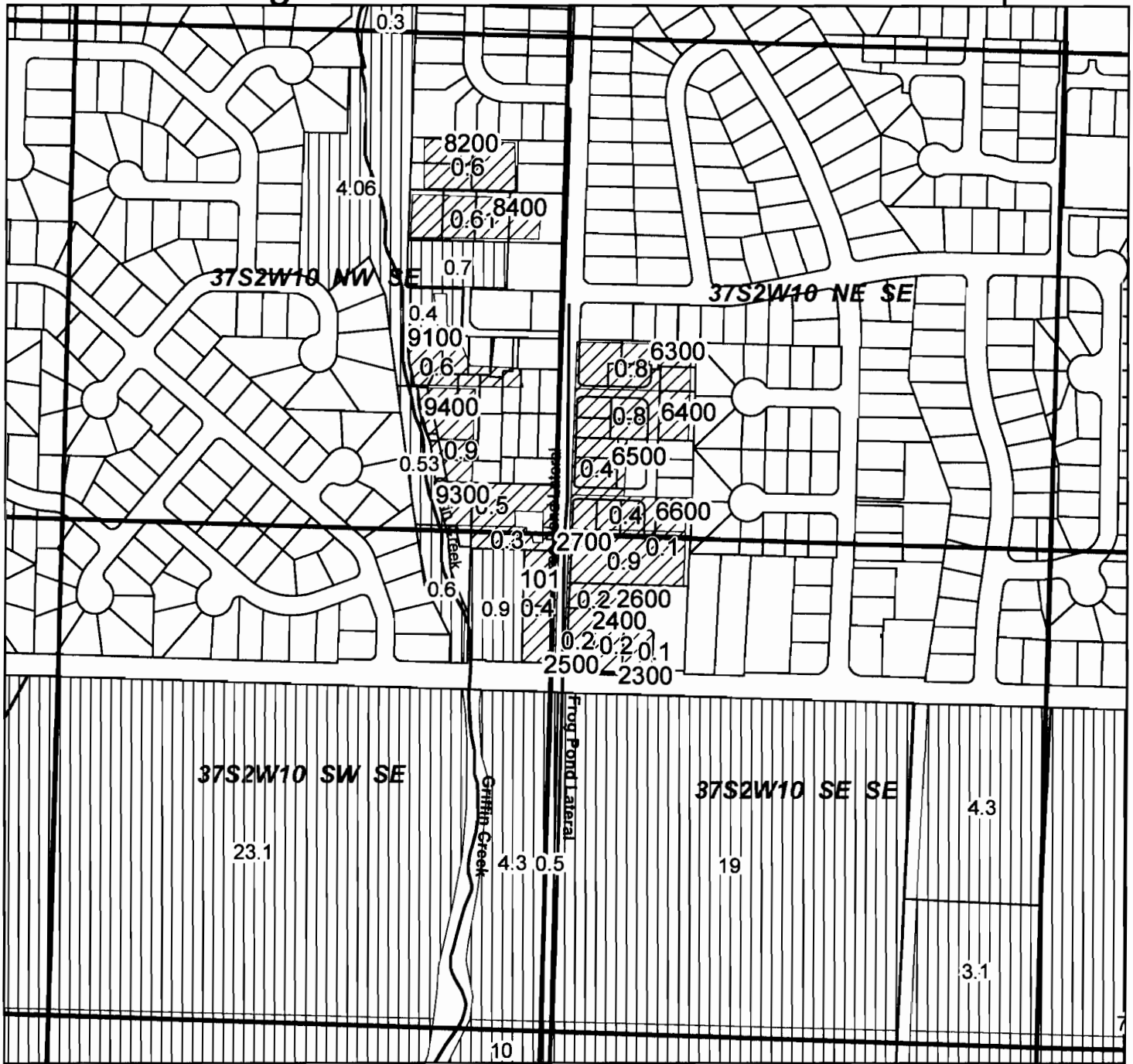
Tax Lot has been partitioned  
Point of Delivery: Private

-  Transfer P80569
-  Remaining P80569
-  Qtr-Qtr
-  Tax Lot Line



RECEIVED  
SEP 23 2008  
WATER RIGHTS DEPT.  
VANCOUVER, BRITISH COLUMBIA

# Rogue River Valley Irrigation District Water Rights Time-Limited Instream Transfer Map







Located in N 1/2 SE 1/4 SEC 10 T.37S. R.2 W.W.M.

QQ	MAPLOT	P80569	S80571	S80574	S80575	S80576	S80577	S83729
NE SE	372W10DA6300	0.8	0.8	0.8	0.8	0.8	0.8	0.8
NE SE	372W10DA6400	0.8	0.8	0.8	0.8	0.8	0.8	0.8
NE SE	372W10DA6500	0.4	0.4	0.4	0.4	0.4	0.4	0.4
NE SE	372W10DA6600	0.4	0.4	0.4	0.4	0.4	0.4	0.4
NW SE	372W10DB8200	0.6	0.6	0.6	0.6	0.6	0.6	0.6
NW SE	372W10DB8400	0.61	0.61	0.61	0.61	0.61	0.61	0.61
NW SE	372W10DB9100	0.6	0.6	0.6	0.6	0.6	0.6	0.6
NW SE	372W10DB9300	0.5	0.5	0.5	0.5	0.5	0.5	0.5
NW SE	372W10DB9400	0.9	0.9	0.9	0.9	0.9	0.9	0.9

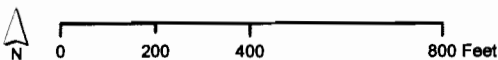
RECEIVED

SEP 30 2008

WATER RIGHTS DEPT.  
SHELL, OREGON

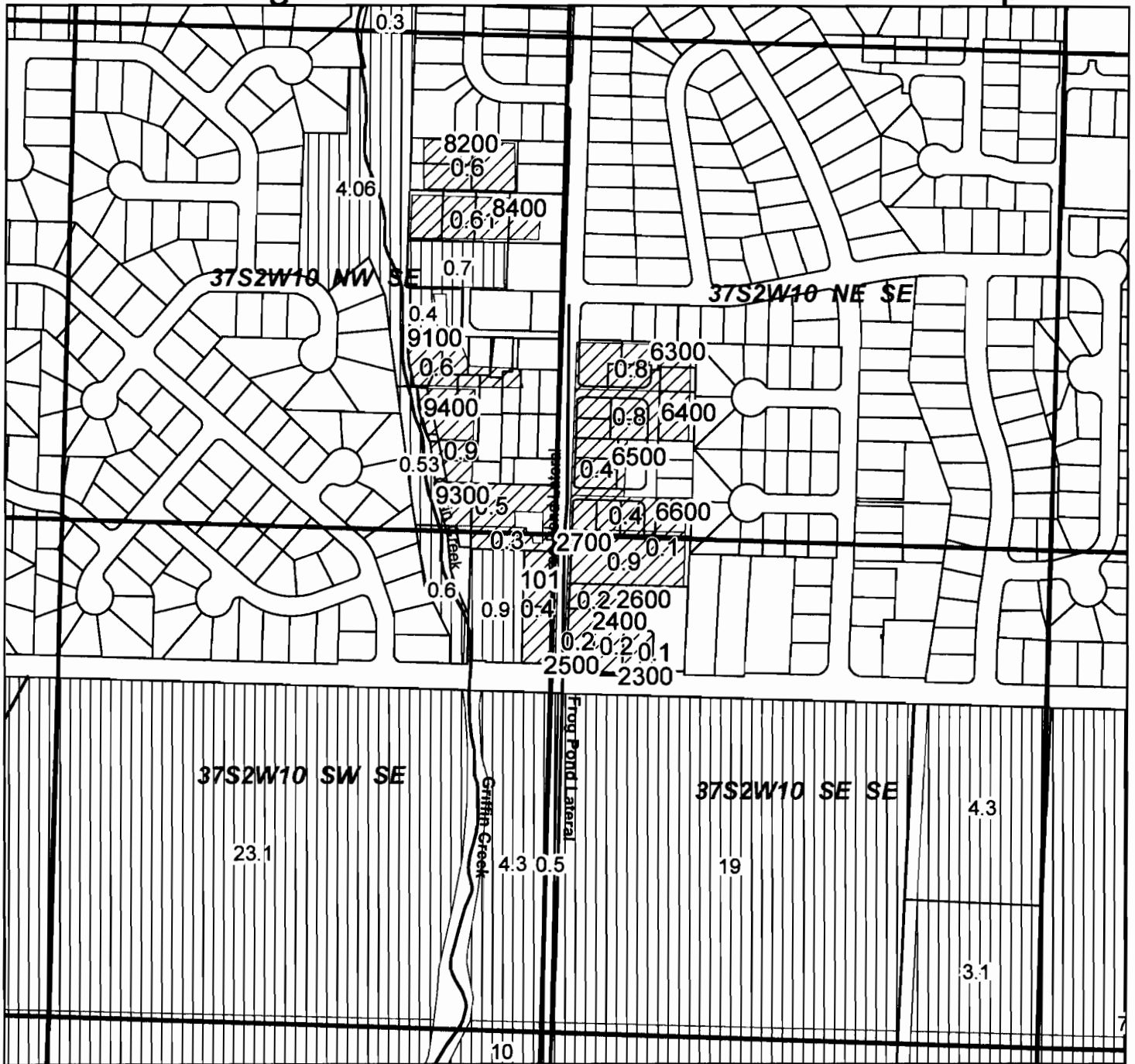
-  Transfer P80569
-  Remaining P80569
-  Qtr-Qtr
-  Tax Lot Line

Tax Lot has been partitioned  
Point of Delivery: Private





# Rogue River Valley Irrigation District Water Rights Time-Limited Instream Transfer Map



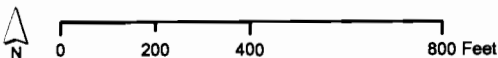
Located in S 1/2 SE 1/4 SEC 10 T.37S. R.2 W.W.M.

QQ	MAPLOT	P80569	S80571	S80574	S80575	S80576	S80577	S83729
SE SE	372W10DA6600	0.1	0.1	0.1	0.1	0.1	0.1	0.1
SW SE	372W10DB9300	0.3	0.3	0.3	0.3	0.3	0.3	0.3
SW SE	372W10DC101	0.4	0.4	0.4	0.4	0.4	0.4	0.4
SE SE	372W10DD2300	0.1	0.1	0.1	0.1	0.1	0.1	0.1
SE SE	372W10DD2400	0.2	0.2	0.2	0.2	0.2	0.2	0.2
SE SE	372W10DD2500	0.2	0.2	0.2	0.2	0.2	0.2	0.2
SE SE	372W10DD2600	0.2	0.2	0.2	0.2	0.2	0.2	0.2
SE SE	372W10DD2700	0.9	0.9	0.9	0.9	0.9	0.9	0.9

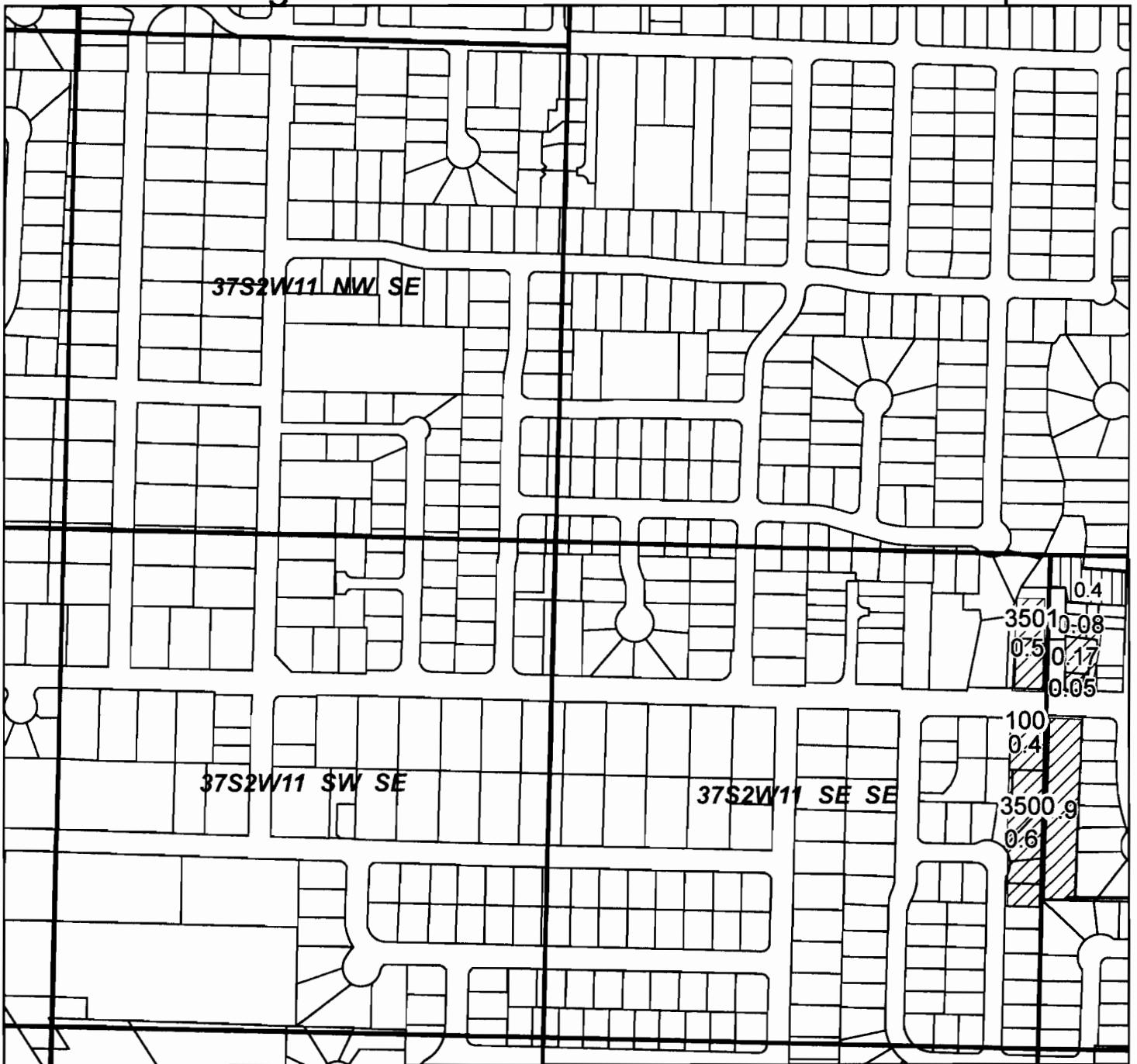
RECEIVED  
SEP 30 2008  
WATER RIGHTS DIVISION  
SHELDON, OREGON

- Transfer P80569
- Remaining P80569
- Qtr-Qtr
- Tax Lot Line

Tax Lot has been partitioned  
Point of Delivery: Private



# Rogue River Valley Irrigation District Water Rights Time-Limited Instream Transfer Map







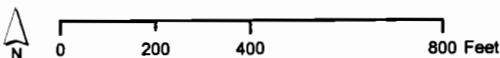
Located in SE 1/4 SE 1/4 SEC 11 T.37S. R.2 W.W.M.

QQ	MAPLOT	P80569	S80571	S80574	S80575	S80576	S83729
SE SE	372W11DD100	0.4	0.4	0.4	0.4	0.4	0.4
SE SE	372W11D3500	0.6	0.6	0.6	0.6	0.6	0.6
SE SE	372W11D3501	0.5	0.5	0.5	0.5	0.5	0.5

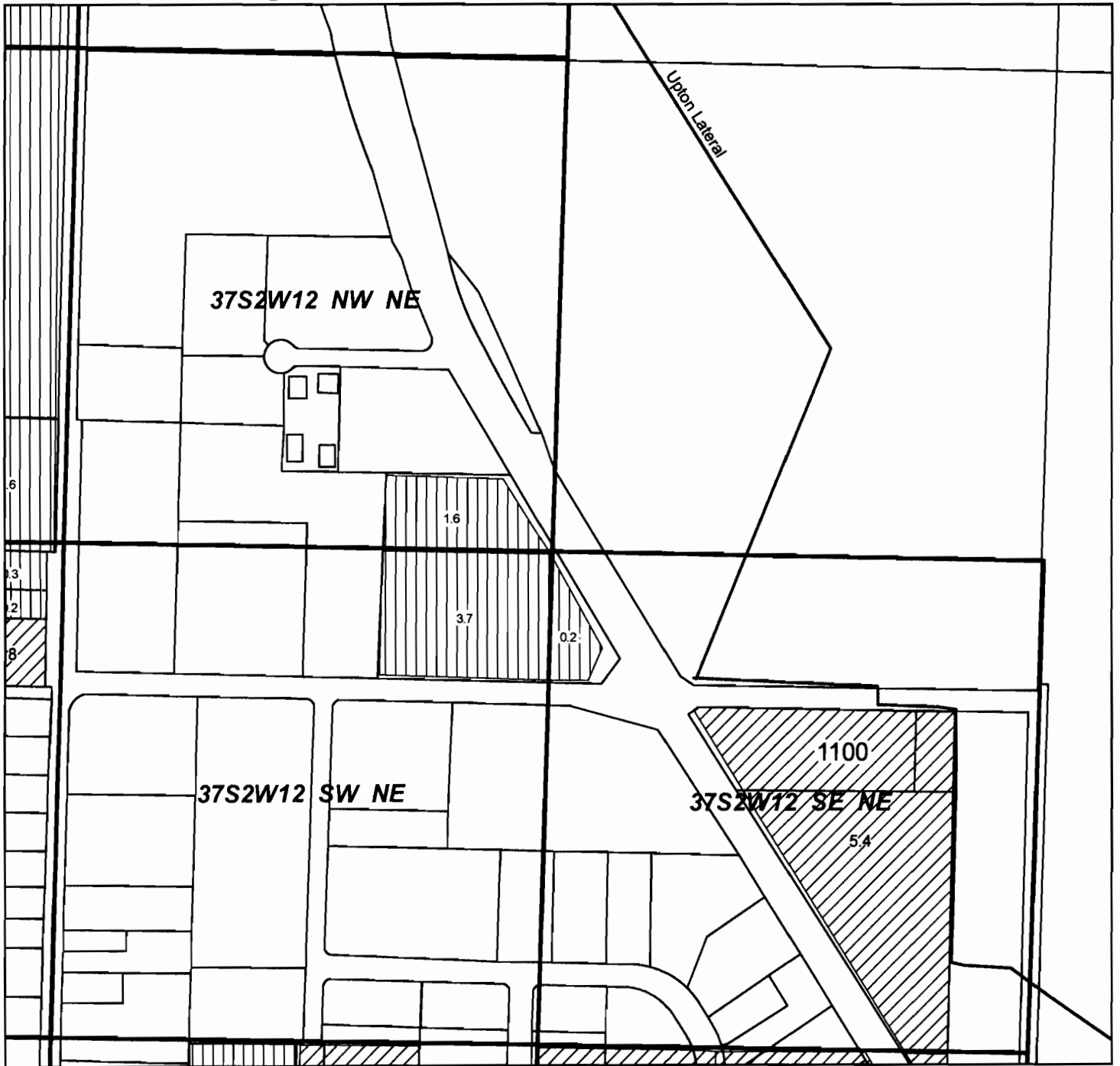
Tax Lot has been partitioned  
Point of Delivery: Private

RECORDED  
SEP 22 2008  
WARRANTY DEPARTMENT  
CLERK, CLATSOP

-  Transfer P80569
-  Remaining P80569
-  Qtr-Qtr
-  Tax Lot Line



# Rogue River Valley Irrigation District Water Rights Time-Limited Instream Transfer Map







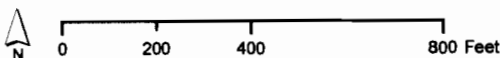
Located in SE 1/4 NE 1/4 SEC 12 T.37S. R.2 W.W.M.

QQ	MAPLOT	P80569	S80571	S80574	S80576
SE NE	372W12A1100	5.4	5.4	5.4	5.4

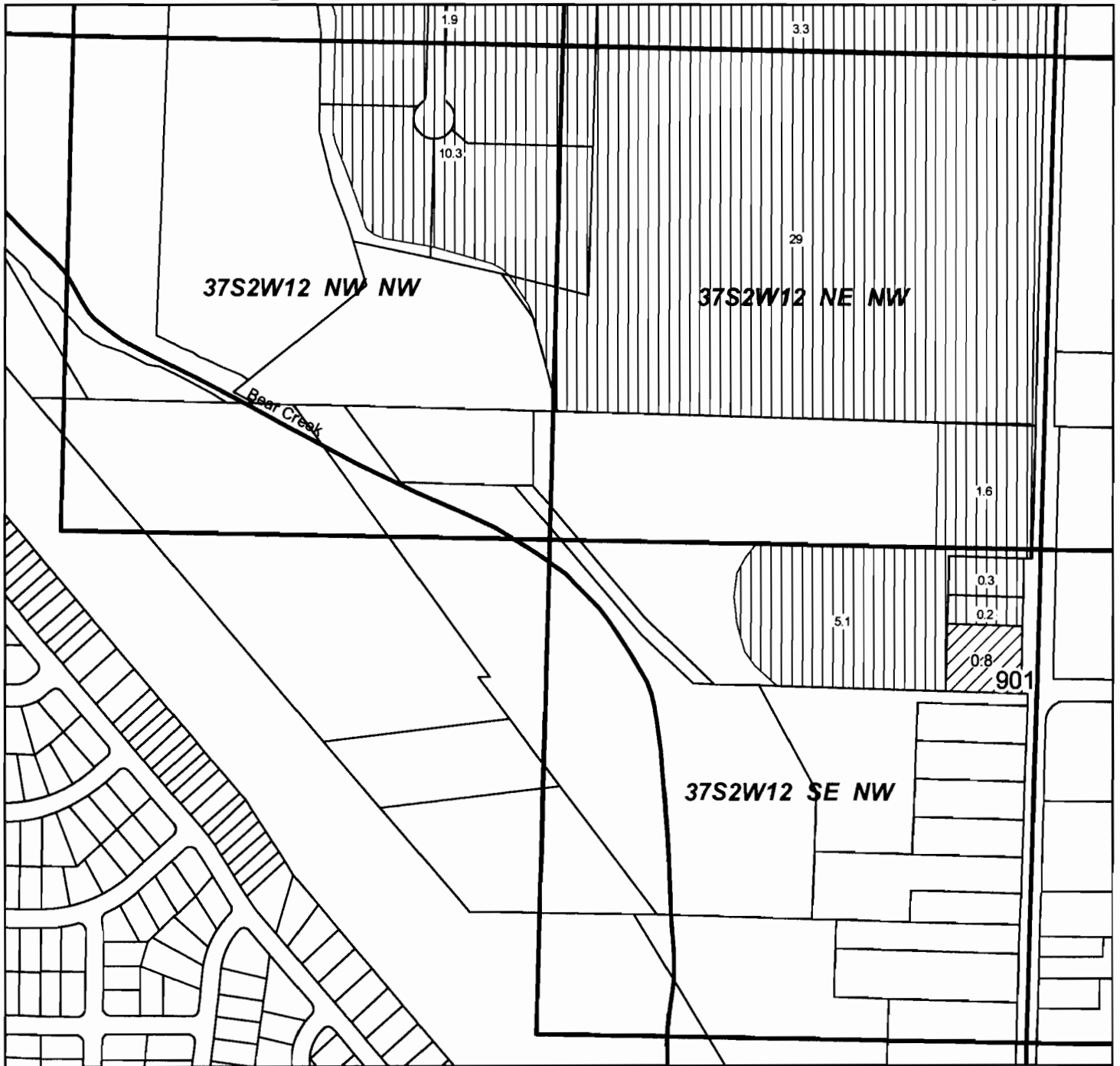
Tax Lot has been partitioned  
Point of Delivery: Private

RECEIVED  
SEP 9 2008  
WATER RIGHTS DIVISION  
OREGON DEPT. OF AGRICULTURE

-  Transfer P80569
-  Remaining P80569
-  Qtr-Qtr
-  Tax Lot Line







# Rogue River Valley Irrigation District Water Rights Time-Limited Instream Transfer Map



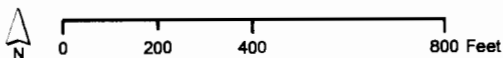
Located in SE 1/4 NW 1/4 SEC 12 T.37S. R.2 W.W.M.

QQ	MAPLOT	P80569	S80571	S80574	S80576
SE NW	372W12B901	0.8	0.8	0.8	0.8

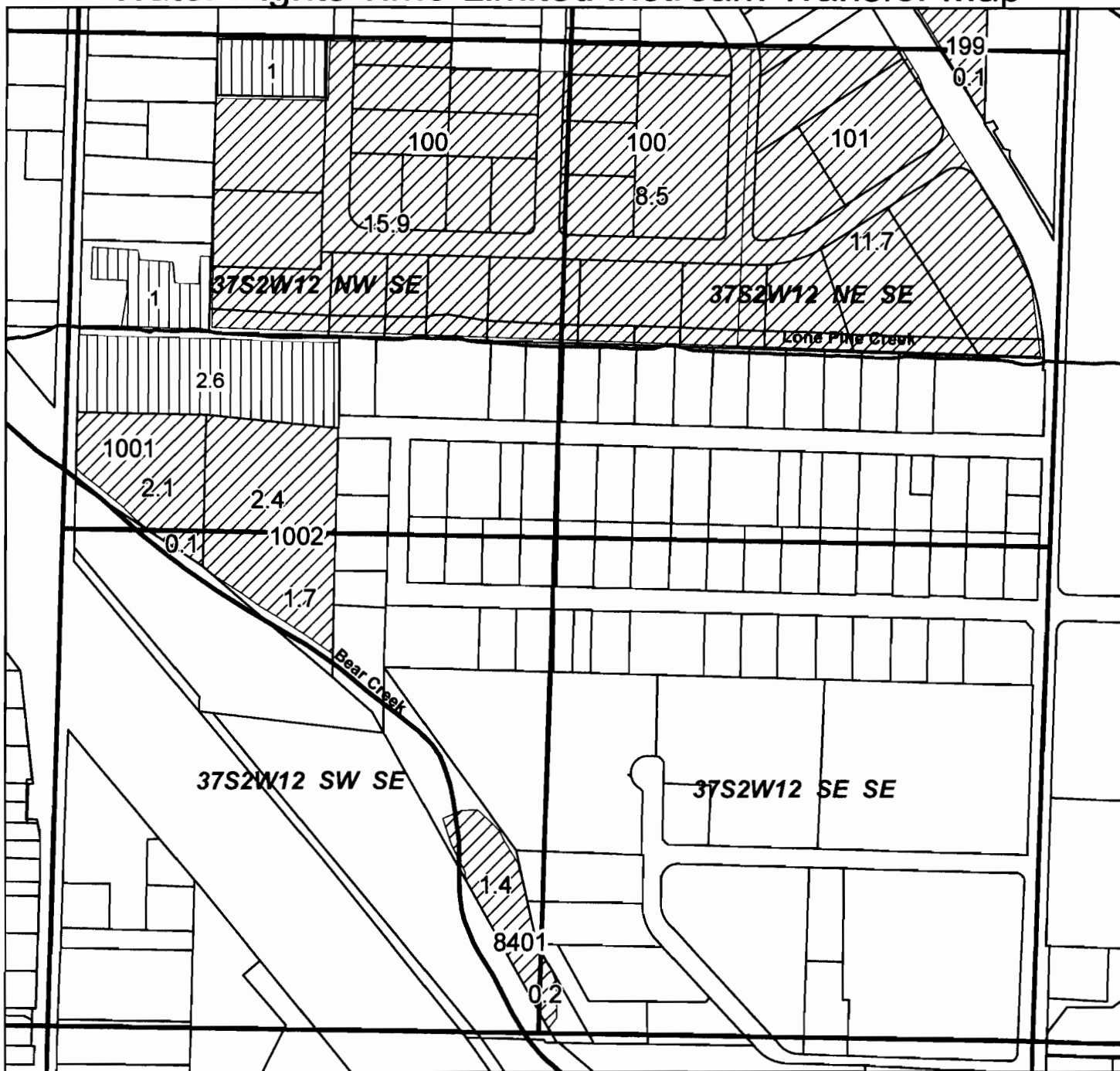
Tax Lot has been partitioned  
Point of Delivery: Private

-  Transfer P80569
-  Remaining P80569
-  Qtr-Qtr
-  Tax Lot Line

PREPARED  
 SEP 11 2008  
 WATER RIGHTS DIV.  
 S.W. COUNTY, OREGON







# Rogue River Valley Irrigation District Water Rights Time-Limited Instream Transfer Map

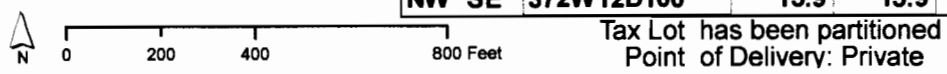


Located in SE 1/4 SEC 12 T.37S. R.2 W.W.M.

QQ	MAPLOT	P80569	S80571	S80574	S80576
SE SE	372W12D8401	0.2	0.2	0.2	0.2
SW SE	372W12D8401	1.4	1.4	1.4	1.4
SW SE	372W12D1002	1.7	1.7	1.7	1.7
SW SE	372W12D1001	0.1	0.1	0.1	0.1
NW SE	372W12D1002	2.4	2.4	2.4	2.4
NW SE	372W12D1001	2.1	2.1	2.1	2.1
NE SE	372W12D199	0.1	0.1	0.1	0.1
NE SE	372W12D101	11.7	11.7	11.7	11.7
NE SE	372W12D100	8.5	8.5	8.5	8.5
NW SE	372W12D100	15.9	15.9	15.9	15.9

RECEIVED  
 9-30-08  
 WATER RESOURCES DEPT.  
 GLENN, CALIF.

-  Transfer P80569
-  Remaining P80569
-  Qtr-Qtr
-  Tax Lot Line







# Rogue River Valley Irrigation District Water Rights Time-Limited Instream Transfer Map

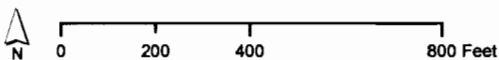


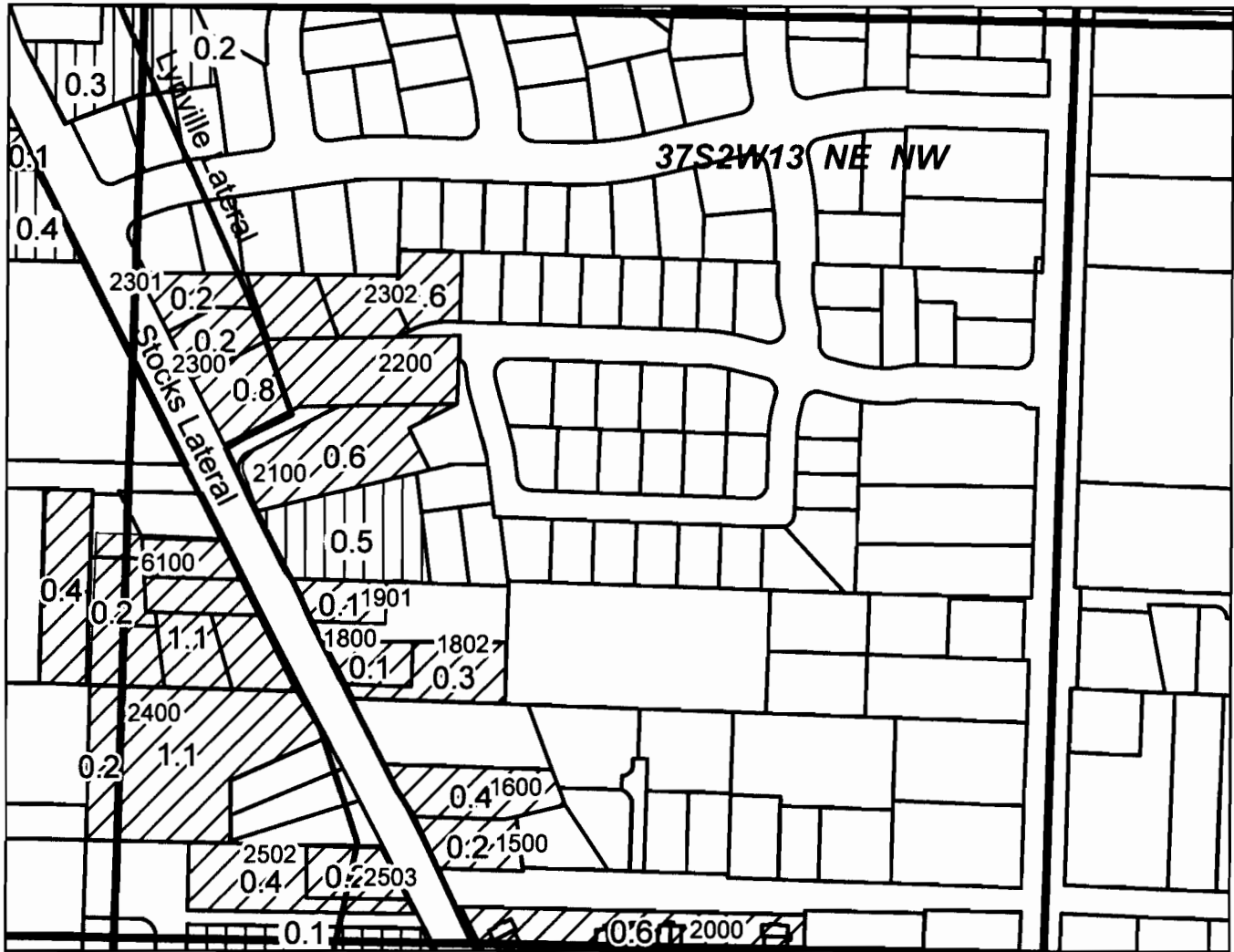
Located in NW 1/4 SEC 13 T.37S. R.2 W.W.M.

**See Attach Apendex**

Point of Delivery: Private

-  Transfer P80569
-  Remaining P80569
-  Qtr-Qtr
-  Tax Lot Line

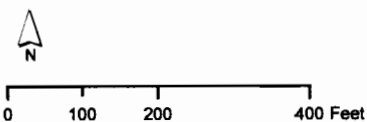








Located in NE 1/4 NW 1/4 SEC 13 T.37S. R.2 W.W.M.

QQ	MAPLOT	P80569	S80571	S80574	S80575	S80576	S83729
NE NW	372W13BA1500	0.2	0.2	0.2	0.2	0.2	0.2
NE NW	372W13BA1600	0.4	0.4	0.4	0.4	0.4	0.4
NE NW	372W13BA1800	0.1	0.1	0.1	0.1	0.1	0.1
NE NW	372W13BA1802	0.3	0.3	0.3	0.3	0.3	0.3
NE NW	372W13BA1901	0.1	0.1	0.1	0.1	0.1	0.1
NE NW	372W13BA2100	0.6	0.6	0.6	0.6	0.6	0.6
NE NW	372W13BA2200	0.8	0.8	0.8	0.8	0.8	0.8
NE NW	372W13BA2300	0.2	0.2	0.2	0.2	0.2	0.2
NE NW	372W13BA2301	0.2	0.2	0.2	0.2	0.2	0.2
NE NW	372W13BA2302	0.6	0.6	0.6	0.6	0.6	0.6
NE NW	372W13BB6100	1.1	1.1	1.1	1.1	1.1	1.1
NE NW	372W13BD2000	0.6	0.6	0.6	0.6	0.6	0.6
NE NW	372W13BD2400	1.1	1.1	1.1	1.1	1.1	1.1
NE NW	372W13BD2502	0.4	0.4	0.4	0.4	0.4	0.4
NE NW	372W13BD2503	0.2	0.2	0.2	0.2	0.2	0.2

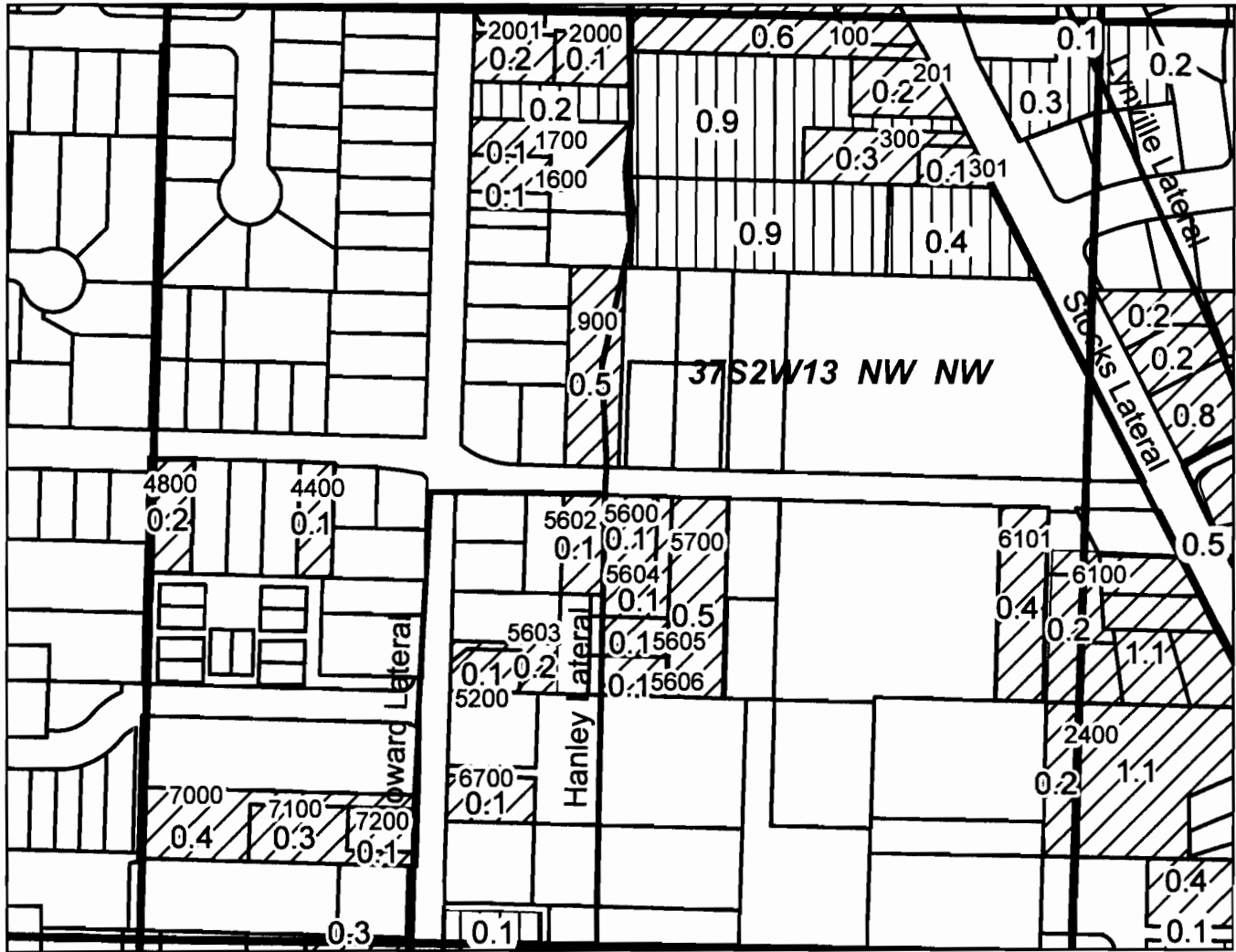
Tax Lot has been partitioned  
Point of Delivery: Private



RECORDED  
INDEXED  
WITNESSED  
WITNESSED  
WITNESSED

-  Transfer P80569
-  Remaining P80569
-  Qtr-Qtr
-  Tax Lot Line

# Apendex BA



Located in NW 1/4 NW 1/4 SEC 13 T.37S. R.2 W.W.M.





QQ	MAPLOT	P80569	S80571	S80574	S80575	S80576	S83729
NW NW	372W13BB100	0.6	0.6	0.6	0.6	0.6	0.6
NW NW	372W13BB1600	0.1	0.1	0.1	0.1	0.1	0.1
NW NW	372W13BB1700	0.1	0.1	0.1	0.1	0.1	0.1
NW NW	372W13BB2000	0.1	0.1	0.1	0.1	0.1	0.1
NW NW	372W13BB2001	0.2	0.2	0.2	0.2	0.2	0.2
NW NW	372W13BB201	0.2	0.2	0.2	0.2	0.2	0.2
NW NW	372W13BB300	0.3	0.3	0.3	0.3	0.3	0.3
NW NW	372W13BB301	0.1	0.1	0.1	0.1	0.1	0.1
NW NW	372W13BB4400	0.1	0.1	0.1	0.1	0.1	0.1
NW NW	372W13BB4800	0.2	0.2	0.2	0.2	0.2	0.2
NW NW	372W13BB5200	0.1	0.1	0.1	0.1	0.1	0.1
NW NW	372W13BB5600	0.1	0.1	0.1	0.1	0.1	0.1
NW NW	372W13BB5602	0.1	0.1	0.1	0.1	0.1	0.1

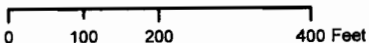
Tax Lot has been partitioned  
Point of Delivery: Private

RECEIVED

SEP 30 2008

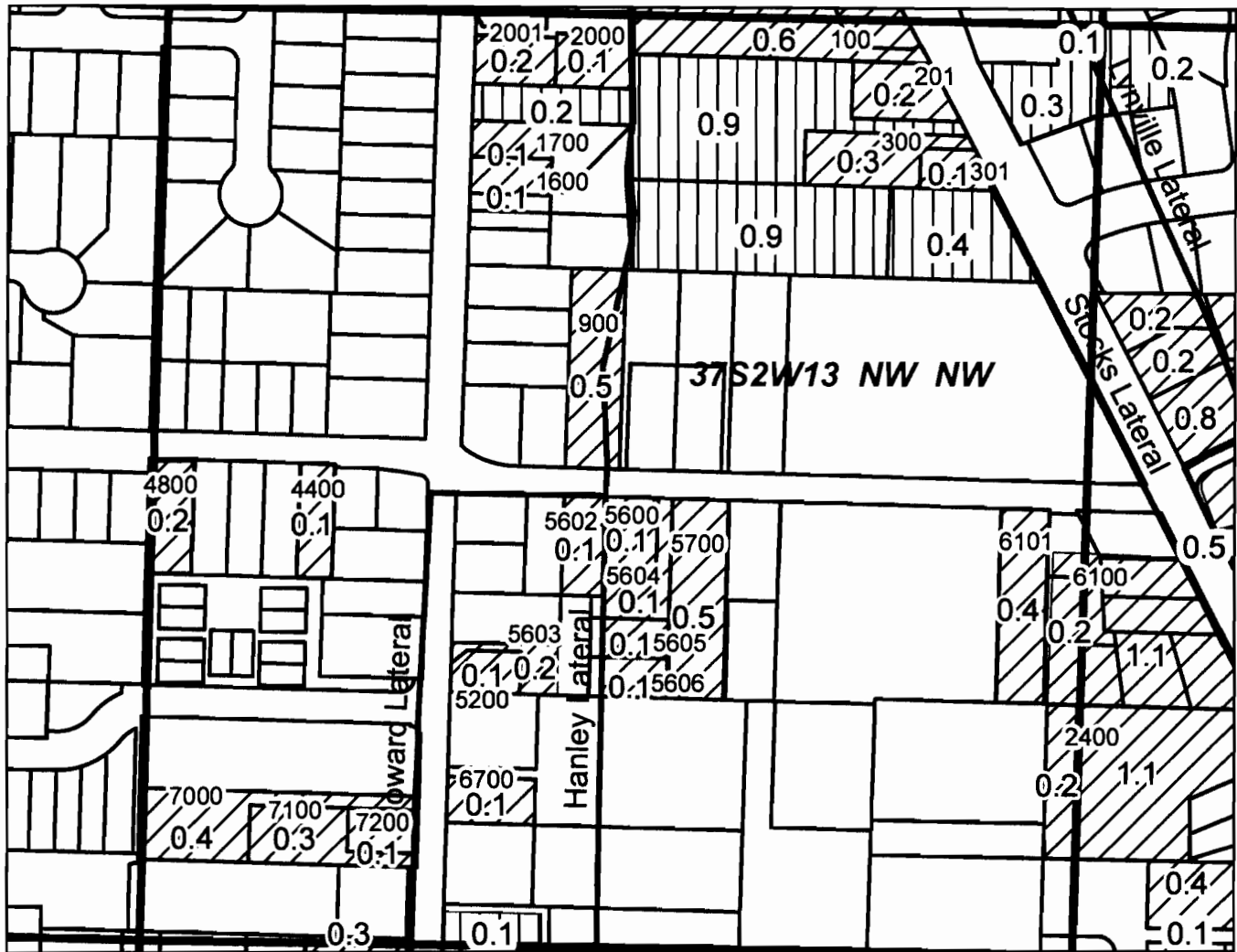
WATER RESOURCES DEPT.  
GREEN, GREEN

-  Transfer P80569
-  Remaining P80569
-  Qtr-Qtr
-  Tax Lot Line





# Apendex BB







Located in NW 1/4 NW 1/4 SEC 13 T.37S. R.2 W.W.M.

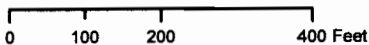
QQ	MAPLOT	P80569	S80571	S80574	S80575	S80576	S83729
NW NW	372W13BB5603	0.2	0.2	0.2	0.2	0.2	0.2
NW NW	372W13BB5604	0.1	0.1	0.1	0.1	0.1	0.1
NW NW	372W13BB5605	0.1	0.1	0.1	0.1	0.1	0.1
NW NW	372W13BB5606	0.1	0.1	0.1	0.1	0.1	0.1
NW NW	372W13BB5700	0.5	0.5	0.5	0.5	0.5	0.5
NW NW	372W13BB6100	0.2	0.2	0.2	0.2	0.2	0.2
NW NW	372W13BB6101	0.4	0.4	0.4	0.4	0.4	0.4
NW NW	372W13BB6700	0.1	0.1	0.1	0.1	0.1	0.1
NW NW	372W13BB7000	0.4	0.4	0.4	0.4	0.4	0.4
NW NW	372W13BB7100	0.3	0.3	0.3	0.3	0.3	0.3
NW NW	372W13BB7200	0.1	0.1	0.1	0.1	0.1	0.1
NW NW	372W13BB900	0.5	0.5	0.5	0.5	0.5	0.5
NW NW	372W13BD2400	0.2	0.2	0.2	0.2	0.2	0.2

Tax Lot has been partitioned  
Point of Delivery: Private

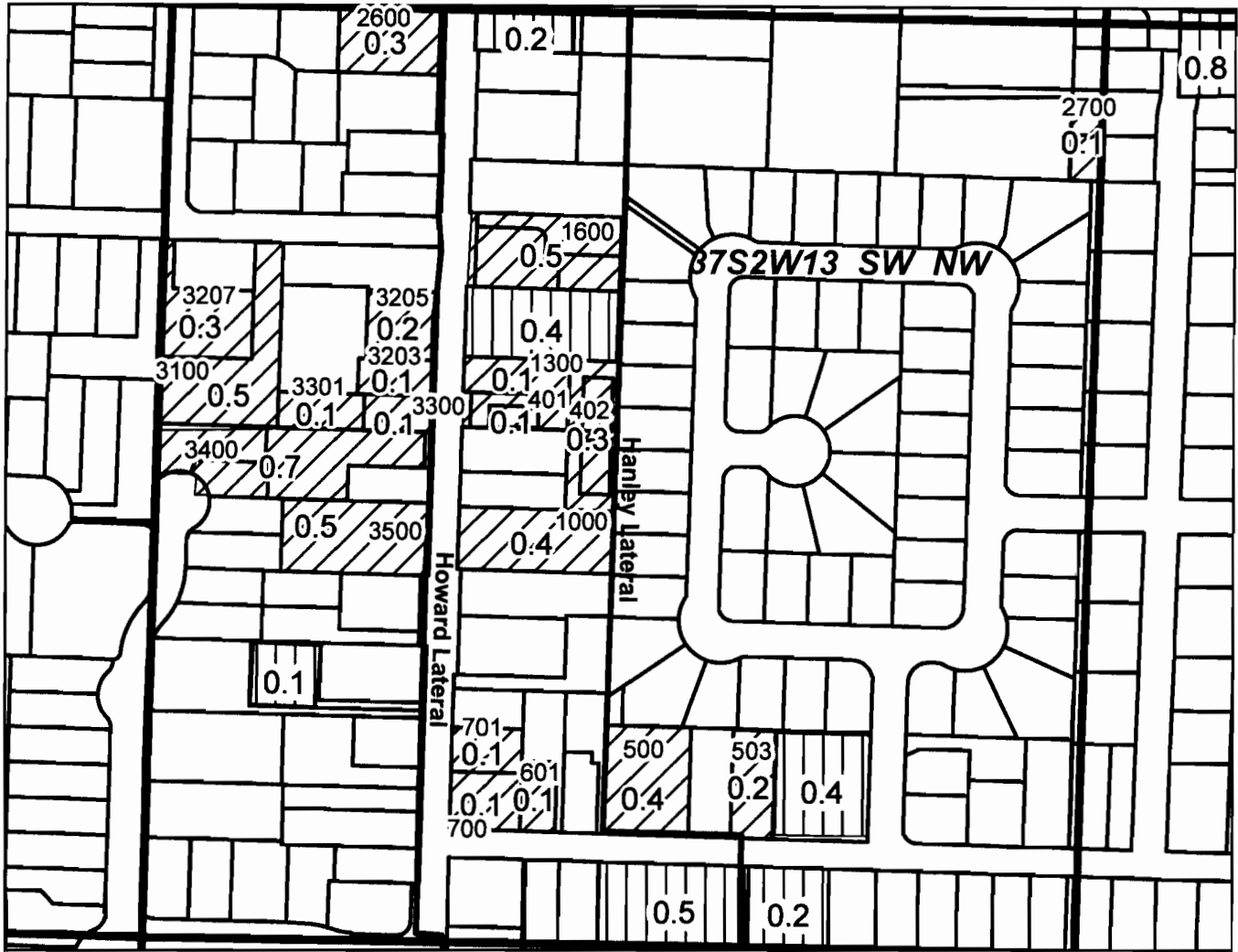
RECEIVED

WATER RESOURCES DEPT.  
SILVER, OREGON

-  Transfer P80569
-  Remaining P80569
-  Qtr-Qtr
-  Tax Lot Line







# Apendex C



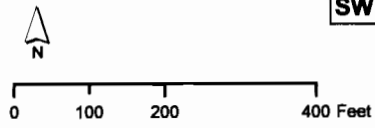
Located in SW 1/4 NW 1/4 SEC 13 T.37S. R.2 W.W.M.

QQ	MAPLOT	P80569	S80571	S80574	S80575	S80576	S83729
SW NW	372W13BC503	0.2	0.2	0.2	0.2	0.2	0.2
SW NW	372W13BC700	0.1	0.1	0.1	0.1	0.1	0.1
SW NW	372W13BC701	0.1	0.1	0.1	0.1	0.1	0.1
SW NW	372W13BC601	0.1	0.1	0.1	0.1	0.1	0.1
SW NW	372W13BC402	0.3	0.3	0.3	0.3	0.3	0.3
SW NW	372W13BC401	0.1	0.1	0.1	0.1	0.1	0.1
SW NW	372W13BC3205	0.2	0.2	0.2	0.2	0.2	0.2
SW NW	372W13BC3207	0.3	0.3	0.3	0.3	0.3	0.3
SW NW	372W13BC3203	0.1	0.1	0.1	0.1	0.1	0.1
SW NW	372W13BC1300	0.1	0.1	0.1	0.1	0.1	0.1
SW NW	372W13BC2600	0.3	0.3	0.3	0.3	0.3	0.3
SW NW	372W13BC500	0.4	0.4	0.4	0.4	0.4	0.4
SW NW	372W13BC1000	0.4	0.4	0.4	0.4	0.4	0.4
SW NW	372W13BC3500	0.5	0.5	0.5	0.5	0.5	0.5
SW NW	372W13BC3400	0.7	0.7	0.7	0.7	0.7	0.7
SW NW	372W13BC3300	0.1	0.1	0.1	0.1	0.1	0.1
SW NW	372W13BC3301	0.1	0.1	0.1	0.1	0.1	0.1
SW NW	372W13BC3100	0.5	0.5	0.5	0.5	0.5	0.5
SW NW	372W13BC1600	0.5	0.5	0.5	0.5	0.5	0.5
SW NW	372W13BD2700	0.1	0.1	0.1	0.1	0.1	0.1

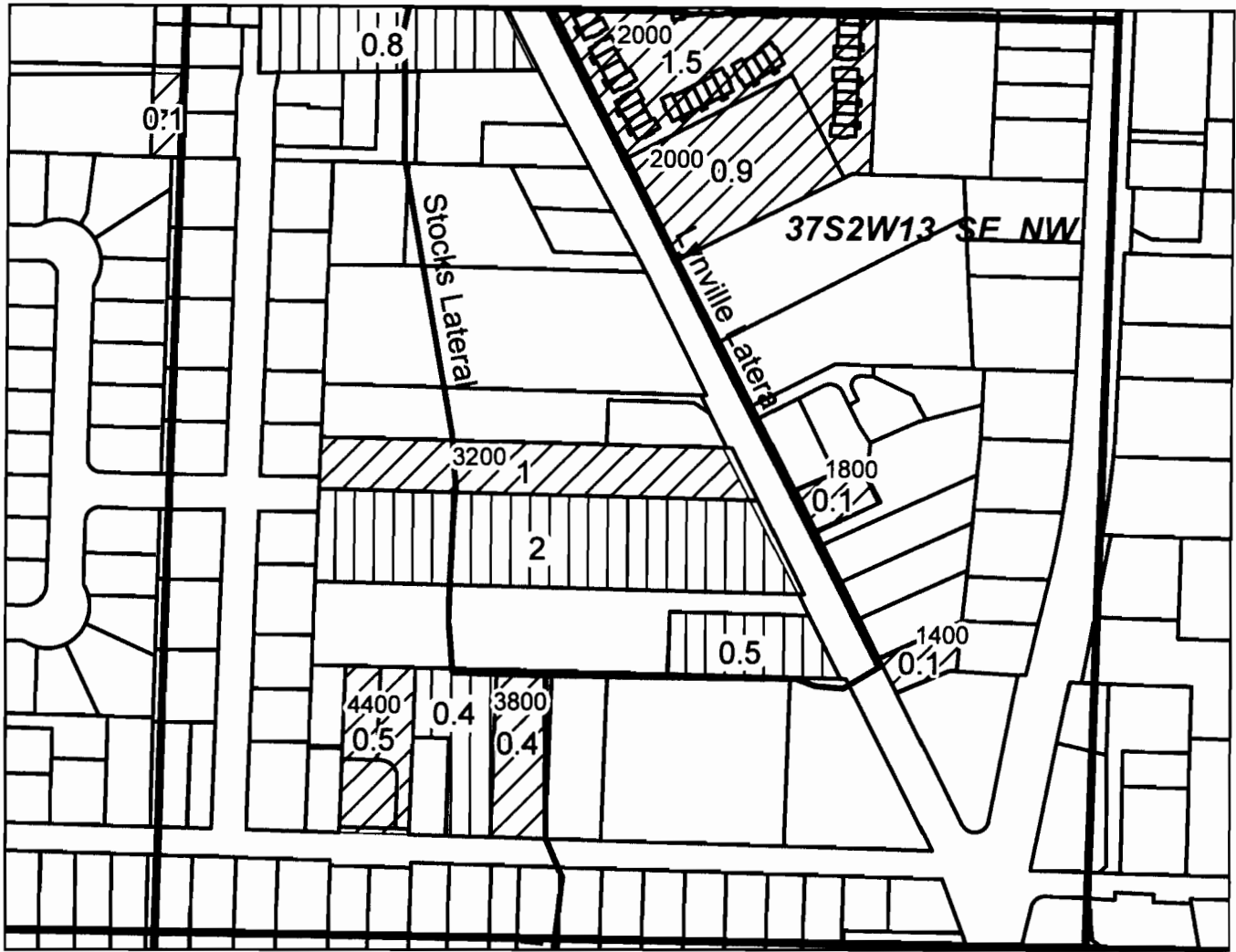
RECEIVED  
 SEP 2 2008  
 WATER RESOURCES DEPT.  
 SALT LAKE CITY

-  Transfer P80569
-  Remaining P80569
-  Qtr-Qtr
-  Tax Lot Line

Tax Lot has been partitioned  
 Point of Delivery: Private



# Apendex D







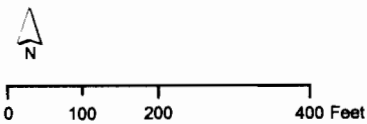
Located in SE 1/4 NW 1/4 SEC 13 T.37S. R.2 W.W.M.

QQ	MAPLOT	P80569	S80571	S80574	S80575	S80576	S83729
SE NW	372W13BD1400	0.1	0.1	0.1	0.1	0.1	0.1
SE NW	372W13BD1800	0.1	0.1	0.1	0.1	0.1	0.1
SE NW	372W13BD3800	0.4	0.4	0.4	0.4	0.4	0.4
SE NW	372W13BD3200	1	1	1	1	1	1
SE NW	372W13BD2000	0.9	0.9	0.9	0.9	0.9	0.9
SE NW	372W13BD2000	1.5	1.5	1.5	1.5	1.5	1.5
SE NW	372W13BD4400	0.5	0.5	0.5	0.5	0.5	0.5

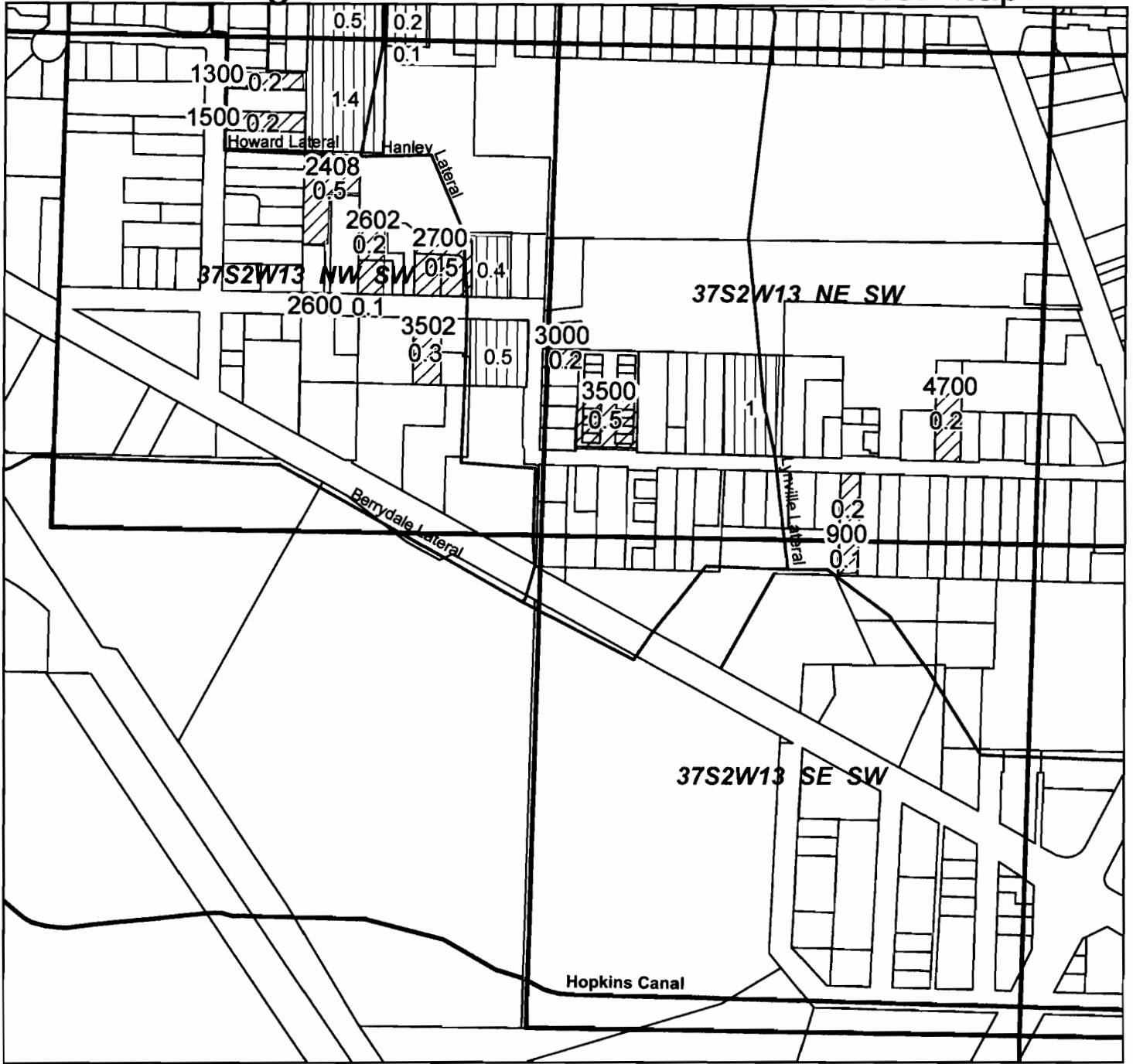
Tax Lot has been partitioned  
Point of Delivery: Private

RECORDED  
SEP 23 2008  
WATER RESOURCES DEPT.  
COLUMBIA, MISSOURI

-  Transfer P80569
-  Remaining P80569
-  Qtr-Qtr
-  Tax Lot Line







# Rogue River Valley Irrigation District Water Rights Time-Limited Instream Transfer Map

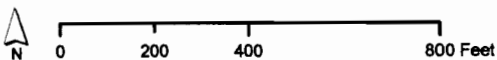


Located in E 1/2 SW 1/4 SEC 13 T.37S. R.2 W.W.M.

QQ	MAPLOT	P80569	S80571	S80574	S80575	S80576	S83729
SE SW	372W13CD900	0.1	0.1	0.1	0.1	0.1	0.1
NE SW	372W13CD900	0.2	0.2	0.2	0.2	0.2	0.2
NE SW	372W13CA3500	0.5	0.5	0.5	0.5	0.5	0.5
NE SW	372W13CA4700	0.2	0.2	0.2	0.2	0.2	0.2
NE SW	372W13CA3000	0.2	0.2	0.2	0.2	0.2	0.2

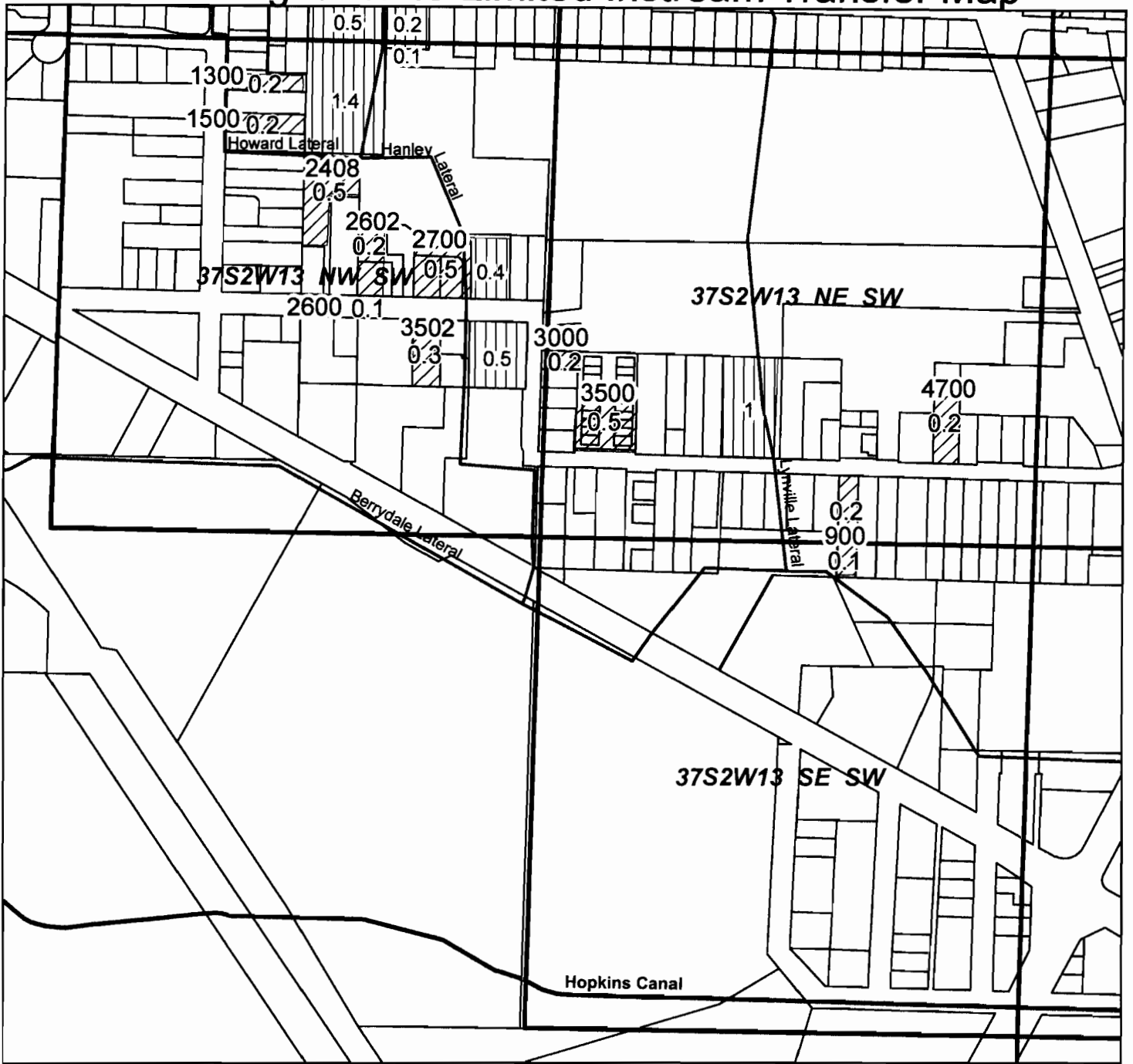
Tax Lot has been partitioned  
Point of Delivery: Private

-  Transfer P80569
-  Remaining P80569
-  Qtr-Qtr
-  Tax Lot Line



RECORDED  
SEP 15 2008  
VALLEY COUNTY, OREGON  
COUNTY CLERK

# Rogue River Valley Irrigation District Water Rights Time-Limited Instream Transfer Map







Located in NW 1/4 SW 1/4 SEC 13 T.37S. R.2 W.W.M.

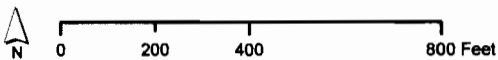
QQ	MAPLOT	P80569	S80571	S80574	S80575	S80576	S83729
NW SW	372W13CB3502	0.3	0.3	0.3	0.3	0.3	0.3
NW SW	372W13CB2700	0.5	0.5	0.5	0.5	0.5	0.5
NW SW	372W13CB2602	0.2	0.2	0.2	0.2	0.2	0.2
NW SW	372W13CB1500	0.2	0.2	0.2	0.2	0.2	0.2
NW SW	372W13CB1300	0.2	0.2	0.2	0.2	0.2	0.2
NW SW	372W13CB2600	0.1	0.1	0.1	0.1	0.1	0.1
NW SW	372W13CB2408	0.5	0.5	0.5	0.5	0.5	0.5

RECEIVED

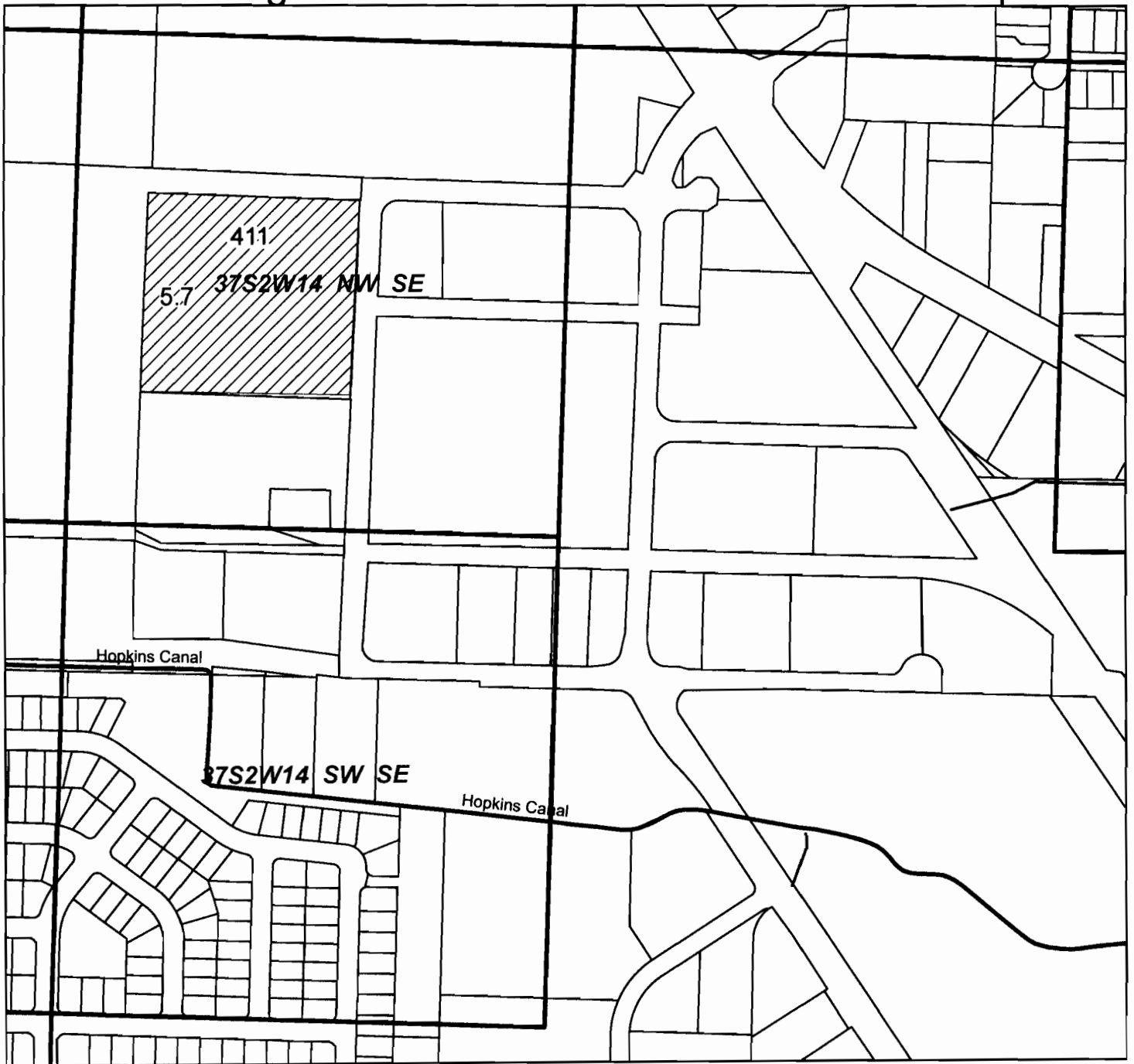
SEP 29 2008  
WATER RIGHTS DEPT.  
SHEEN, OREGON

Tax Lot has been partitioned  
Point of Delivery: Private

-  Transfer P80569
-  Remaining P80569
-  Qtr-Qtr
-  Tax Lot Line




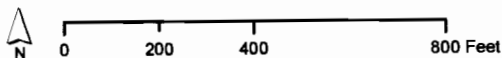
# Rogue River Valley Irrigation District Water Rights Time-Limited Instream Transfer Map







Located in NW 1/4 SE 1/4 SEC 14 T.37S. R.2 W.W.M.

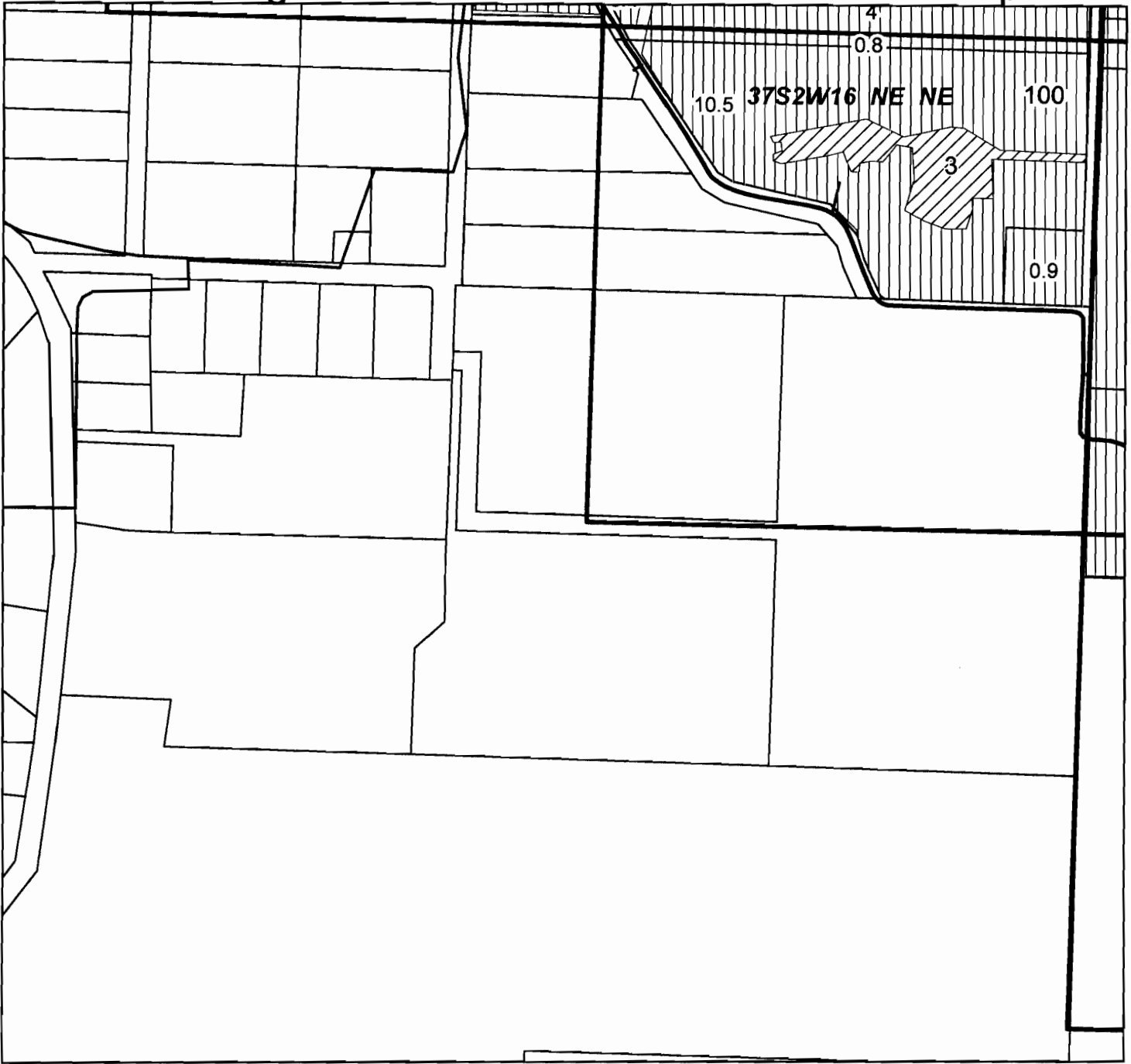
QQ	MAPLOT	P80569	S80571	S80574	S80575	S80576	S83729
NW SE	372W14411	5.7	5.7	5.7	5.7	5.7	5.7

Point of Delivery: Private



-  Transfer P80569
-  Remaining P80569
-  Qtr-Qtr
-  Tax Lot Line

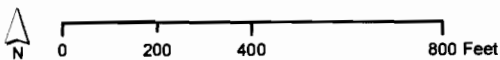
# Rogue River Valley Irrigation District Water Rights Time-Limited Instream Transfer Map







Located in NE 1/4 NE 1/4 SEC 16 T.37S. R.2 W.W.M.

QQ	MAPLOT	P80569	S80571	S80574	S80575	S80576	S83729
NE NE	372W16A100	3	3	3	3	3	3

Point of Delivery: Private



-  Transfer P80569
-  Remaining P80569
-  Qtr-Qtr
-  Tax Lot Line

WATER RIGHTS  
DIVISION  
STATE OF OREGON