

State of Oregon
 WATER RESOURCES DEPARTMENT
DISTRICT PETITION FOR PERMANENT TRANSFER
(ORS 540.580)
 PETITION YEAR AND NUMBER P-2006-004

DISTRICT CENTRAL OREGON IRRIGATION DISTRICT
 ADDRESS 1055 SW Lake Ct.
REDMOND, OR 97756 PHONE 541-548-6047 (fax 541-548-0243)

1. WATER RIGHT

1958 Deschutes Consolidated Decree- Deschutes River
 Certificate # 76358 & 76714 – Rate: 1 cfs = 32.40 acres
 Priority date: October 31, 1900 and December 2, 1907
 Source: Deschutes River & Crane Prairie Reservoir

2. TYPE OF CHANGE: PERMANENT CHANGE IN PLACE OF USE

3. LOCATION OF AUTHORIZED PLACE OF USE: (PRESENT USER)

No	Name	Legal Description Township South, Range East, W.M.	Tax Lot #	Acres	Use	District Notice #
		SEE EXHIBIT "A"				
		Total "OFF" acres		5.06		

4. LOCATION OF PROPOSED PLACE OF USE: (PROPOSED USER)


No	Name	Legal Description Township South, Range East, W.M.	Tax Lot #	Acres	Use	District Notice #
		SEE EXHIBIT "B"				
		Total "ON" acres		5.06		

5 ITEMS ATTACHED:

1. MAPS REPRESENTING "OFF" LANDS AND PROPOSED "ON" LANDS.
2. DISTRICT BOUNDARIES
 Description & map already on file with OWRD's office in Salem and Bend.
3. FEES: \$ 350 IS ATTACHED TO THIS PETITION FOR FILING AND RECORDING

A notarized statement from all landowners affected in this petition is on file in the District's office authorizing the changes.

The District (PETITIONER) hereby certifies that the maps and petition are accurate to the best of our knowledge and that the water rights referenced in this application have either been used within the last 5 years, or are not subject to forfeiture.



Steven E. Johnson – Secretary Manager

Date 17 Oct. 2006

RECEIVED

OCT 23 2006

WATER RESOURCES DEPT
 SALEM, OREGON

T 10259



Oregon Water Resources Department
 721 Summer Street NE, Suite A
 Salem, OR 97301-1271

**OAR Chapter 690, Division 385
 District Permanent Transfer Application
 Place of Use**

District: CENTRAL OREGON IRRIGATION DISTRICT

Contact Person: Leslie Clark Phone: (541) 548-6047

Mailing Address: 1055 S.W. LAKE COURT; REDMOND, OR 97756

I. Pursuant to ORS 540.580 and OAR Chapter 690, Division 385, the district proposes to change the place of use for the following water rights:

WATER RIGHTS			
PERMIT NUMBER	CERTIFICATE NUMBER	PRIORITY DATE	PRIMARY (P) or SUPP (S)
	76358	October 31, 1900 and December 2, 1907	PRIMARY
	76714	February 28, 1913	SUPPLEMENTAL

II. The point(s) of diversion for the water rights proposed for transfer are as follows:

POINT(S) OF DIVERSION / APPROPRIATION		
POD#	SOURCE	LOCATION - LEGAL DESCRIPTION
1	Desch River	SW ¼ NE ¼ SEC. 13, T. 18 S., R. 11 E., W.M.; 1520' S. & 1535' W. FROM THE NE CORNER OF SEC. 13
11	Desch River	SE ¼ NE ¼ SEC. 29, T. 17 S., R. 12 E., W.M.; 850' N. AND 630' W. FROM THE E ¼ CORNER OF SEC. 29

III. The district proposes to change the place of use from the authorized location listed in Table 1 to the location listed in Table 2.

T 10259

RECEIVED
 OCT 23 2006
 WATER RESOURCES DEPT
 SALEM, OREGON

TABLE 1. - AUTHORIZED PLACE OF USE

Cert/Decree	SUPP	Cert/Perm	TRANSFER NBR	USE	TWP	RNG	SEC	QQ	LOT	ACRES	USER NAME	Pod #
76358	76714		T-2006-005	IRRIG	14	13	33	SWNW	03100	0.400	Kluser, Daniel/Tammie	11
76358	76714		T-2006-014	IRRIG	16	12	01	NWSW	00301	0.700	Crane, Jim D/Cheryl	11
76358	76714		T-2006-015	IRRIG	15	13	09	NWNW	00206	1.220	COID/Quitclaim	11
76358	76714		T-2006-015	IRRIG	15	13	09	NWNW	00300	0.430	COID/Quitclaim	11
76358	76714		T-2006-015	IRRIG	14	13	08	NESW	00405	0.290	May, Keippie/Ladona	11
76358	76714		T-2006-016	IRRIG	17	12	34	SWSE	01602	0.900	COID/Quitclaim	11
76358	76714		T-2006-016	IRRIG	16	14	28	SENW	00101	0.040	Benesch, Kent/Swedlund, Linda	11
76358	76714		T-2006-018	IRRIG	15	13	09	NWNW	00206	0.680	COID/Quitclaim	11
76358	76714		T-2006-018	IRRIG	16	12	02	NWSE	02000	0.400	Hayes, Jesse Duane/Ann	11

1 0259

RECEIVED
 OCT 28 2006
 WATER RESOURCES DEPT
 SALEM, OREGON

TABLE 2. - PROPOSED PLACE OF USE

Cert/Decree	PRIMARY	SUPP	Cert/Perm	TRANSFER NBR	USE	TWP	RNG	SEC	QQ	LOT	ACRES	USER NAME	#
76358		76714		T-2006-005	IRRIG	14	13	33	SWNW	03100	0.400	Kluser, Daniel/Tammie	POD
76358		76714		T-2006-014	IRRIG	16	12	01	NWSW	00301	0.700	Crane, Jim D/Cheryl	POD
76358		76714		T-2006-015	IRRIG	14	13	08	NESW	00405	1.220	May, Keippie/Ladona	POD
76358		76714		T-2006-015	IRRIG	14	13	08	NESW	00405	0.430	May, Keippie/Ladona	POD
76358		76714		T-2006-015	IRRIG	14	13	08	NESW	00405	0.290	May, Keippie/Ladona	POD
76358		76714		T-2006-016	IRRIG	16	14	28	SENW	00101	0.900	Benesch, Kent/Swedlund, Linda	POD
76358		76714		T-2006-016	IRRIG	16	14	28	SENW	00101	0.040	Benesch, Kent/Swedlund, Linda	POD
76358		76714		T-2006-018	IRRIG	16	12	02	NWSE	02000	0.680	Hayes, Jesse Duane/Ann	POD
76358		76714		T-2006-018	IRRIG	16	12	02	NWSE	02000	0.400	Hayes, Jesse Duane/Ann	POD

T 10259

RECEIVED
 OCT 23 2006
 WATER RESOURCES DEPT
 SALEM, OREGON

DESCHUTES COUNTY SEC.08 T14S. R13E. W.M.

SCALE - 1" = 400'



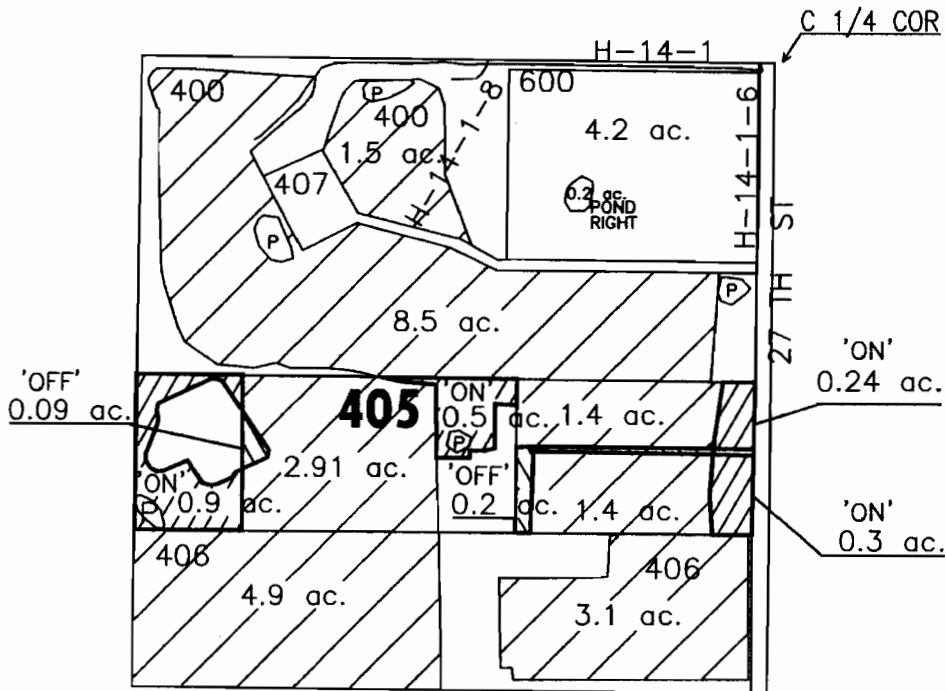
NE 1/4 OF THE SW 1/4

RECEIVED

OCT 23 2006

WATER RESOURCES DEPT
SALEM, OREGON

DISTRICT INTERNAL
NOTICE #: T-2006-015



- 'OFF' LANDS
- 'ON' LANDS
- EXISTING WATER RIGHTS
- PARCELS W/ WATER RIGHTS

"OFF" / "ON" MAP



APPLICATION FOR WATER RIGHT TRANSFER
KEIPPPIE L. & LADONA J. MAY / KEIPPPIE L. & LADONA J. MAY (0.29 AC)
COID (TRI-C; PHILLIPS) / KEIPPPIE L. & LADONA J. MAY (1.65 AC)
TAXLOT #: 405
1.94 ACRES

DATE: 06-07-06

FILE NO: E:\TRANSFER\WRTRANS06\MAY

T 10259

**DESCHUTES COUNTY
SEC.09 T15S. R13E. W.M.**

SCALE - 1" = 400'



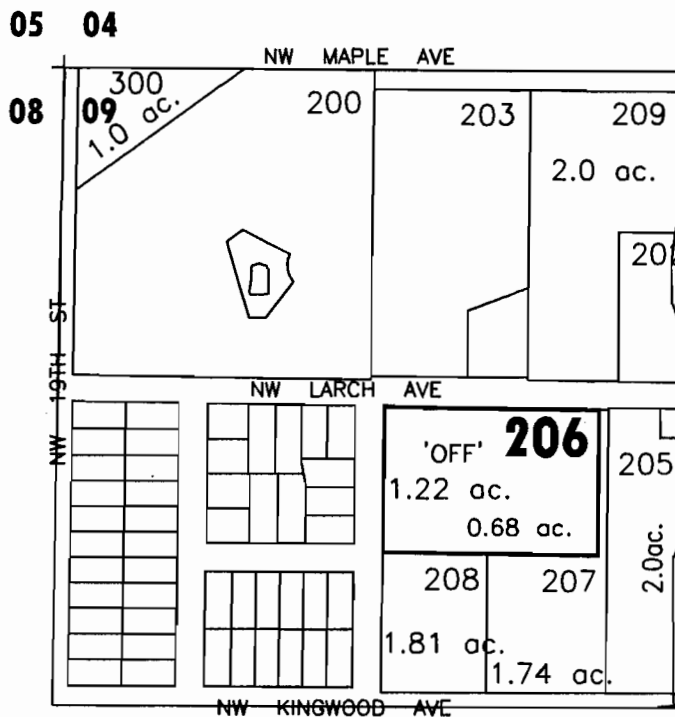
NW 1/4 OF THE NW 1/4

DISTRICT INTERNAL
NOTICE #: T-2006-015

RECEIVED

OCT 2 2006

WATER RESOURCES DEPT
SALEM, OREGON



"OFF" MAP

# ac.	PARCELS W/ WATER RIGHTS
# ac.	'OFF' LAND PARCELS



APPLICATION FOR WATER RIGHT TRANSFER
COID (TRI-C) / KEIPPPIE L. & LADONA J. MAY

TAXLOT #: 206

1.22 ACRES

DATE: 06-07-06

FILE NO: E:\TRANSFER\WRTRANS06\COID_TRI-C

T 10259

DESCHUTES COUNTY SEC.09 T15S. R13E. W.M.

SCALE - 1" = 400'



NW 1/4 OF THE NW 1/4

DISTRICT INTERNAL
NOTICE #: T-2006-018

RECEIVED

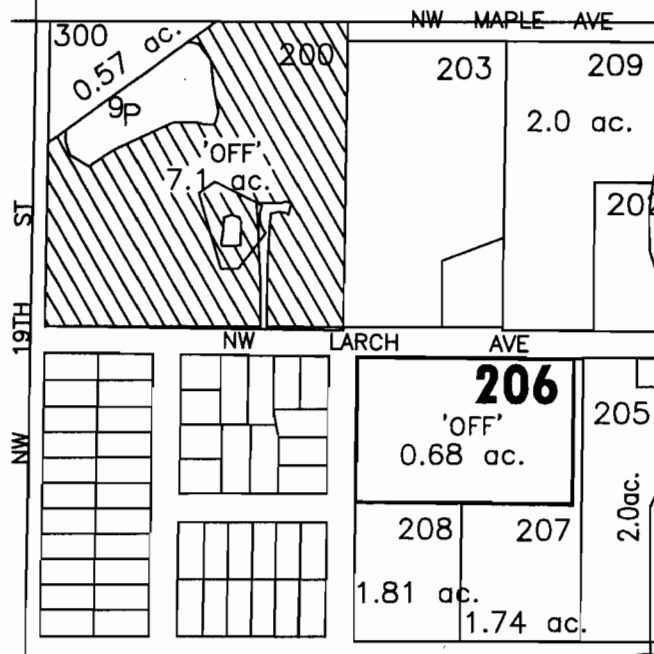
OCT 23 2006

**WATER RESOURCES DEPT
SALEM, OREGON**

5

4

8



# ac.	PARCELS W/ WATER RIGHTS
# ac.	'OFF' LAND PARCELS

"OFF" MAP



APPLICATION FOR WATER RIGHT TRANSFER
COID (TRI-C) / J. DUANE & ANNA V. HAYES

TAXLOT #: 300

0.68 ACRES

DATE: 06-30-06

FILE NO: E:\TRANSFER\WRTRANS06\COID_151309_206

T 10259

DESCHUTES COUNTY SEC.09 T15S. R13E. W.M.

SCALE - 1" = 400'



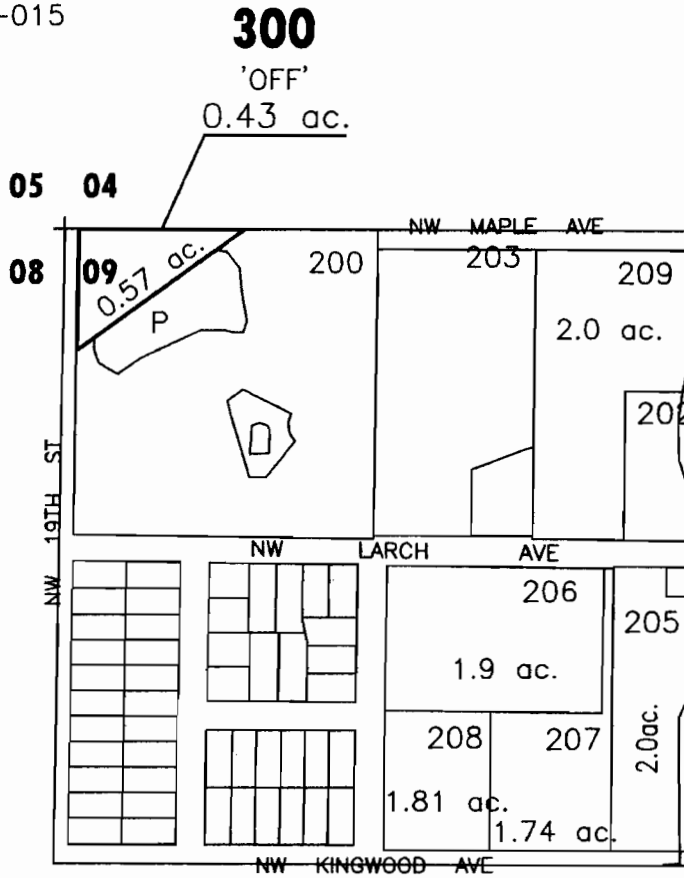
NW 1/4 OF THE NW 1/4

DISTRICT INTERNAL
NOTICE #: T-2006-015

RECEIVED

OCT 2006

WATER RESOURCES DEPT
SALEM, OREGON



# ac.	PARCELS W/ WATER RIGHTS
# ac.	'OFF' LAND PARCELS

"OFF" MAP



APPLICATION FOR WATER RIGHT TRANSFER
COID (PHILLIPS) / KEIPPPIE L. & LADONA J. MAY
TAXLOT #: 300 0.43 ACRES

DATE: 6-08-06

FILE NO: E:\TRANSFER\WRTRANS06\COID_PHILLIPS

CROOK COUNTY
SEC. 28 T16S. R14E. W.M.

SCALE - 1" = 400'



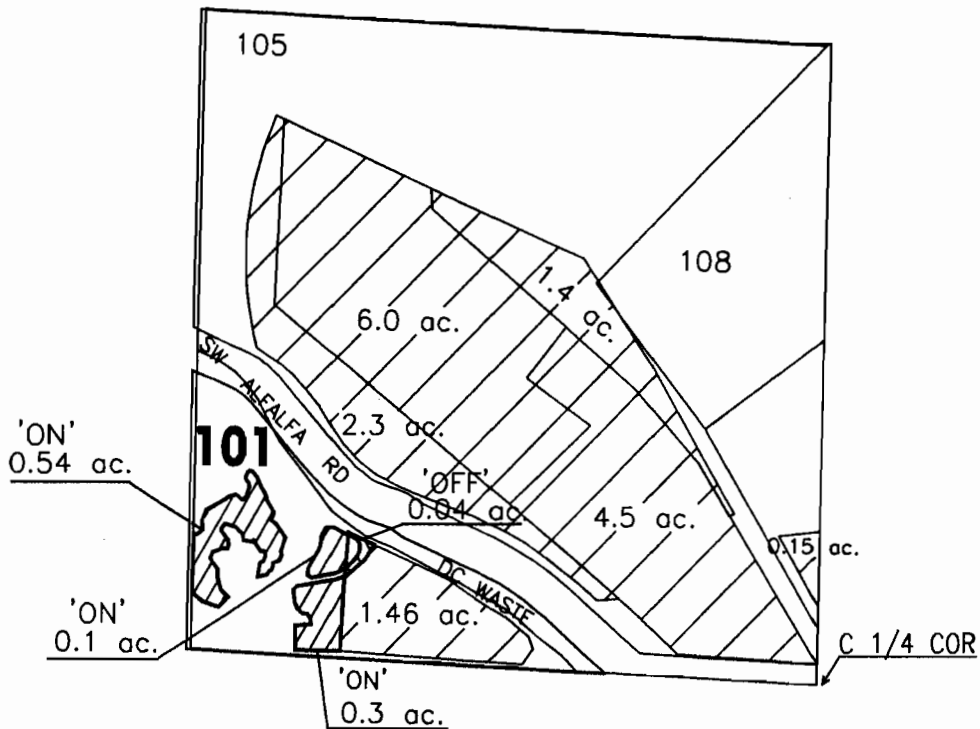
SE 1/4 OF THE NW 1/4

DISTRICT INTERNAL
 NOTICE #: T-2006-016

RECEIVED

OCT 23 2006

WATER RESOURCES DEPT
 SALEM, OREGON



"OFF / "ON" MAP

	'OFF' LANDS
	'ON' LANDS
	EXISTING WATER RIGHTS



APPLICATION FOR WATER RIGHT TRANSFER
 COID (PENHOLLOW) / KENT BENESCH (0.9)
 KENT BENESCH / KENT BENESCH (0.04)
 TAXLOT #: 101 0.94 ACRES

DATE: 06-09-06

FILE NO: E:\TRANSFER\WRTRANS06\BENESCH

T 10259

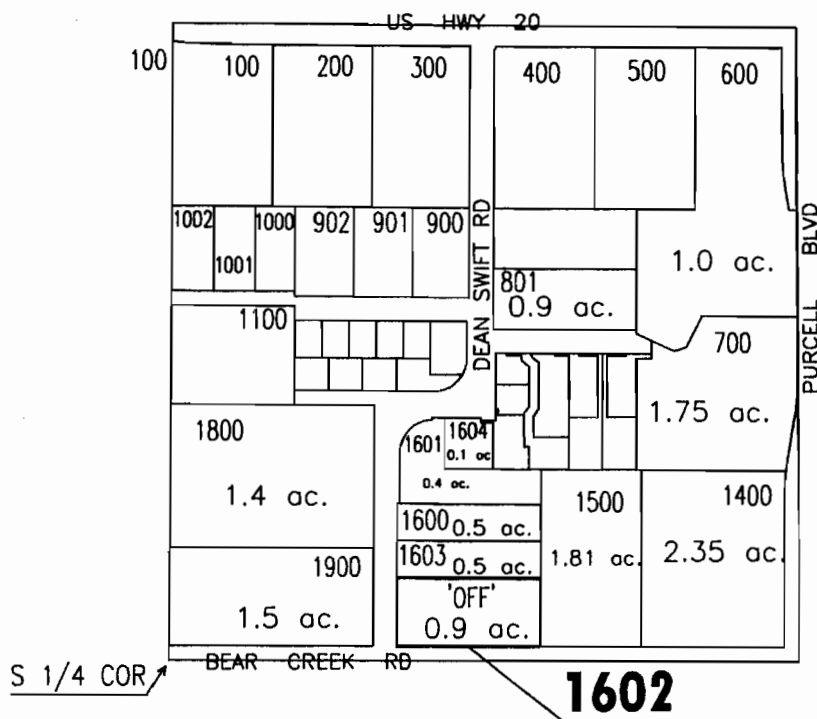
DESCHUTES COUNTY SEC. 34 T17S. R12E. W.M.

SCALE - 1" = 400'



SW 1/4 OF THE SE 1/4

DISTRICT INTERNAL
NOTICE #: T-2006-016



# ac.	PARCELS W/ WATER RIGHTS
# ac.	'OFF' LAND PARCELS

"OFF" MAP



APPLICATION FOR WATER RIGHT TRANSFER
COID (PENHOLLOW) / KENT BENESCH

TAXLOT #: 1602

0.9 ACRES

DATE: 06-09-06

FILE NO: E:\TRANSFER\WRTRANS06\COID_PENHOLLOW

DESCHUTES COUNTY SEC.08 T14S. R13E. W.M.

SCALE - 1" = 400'



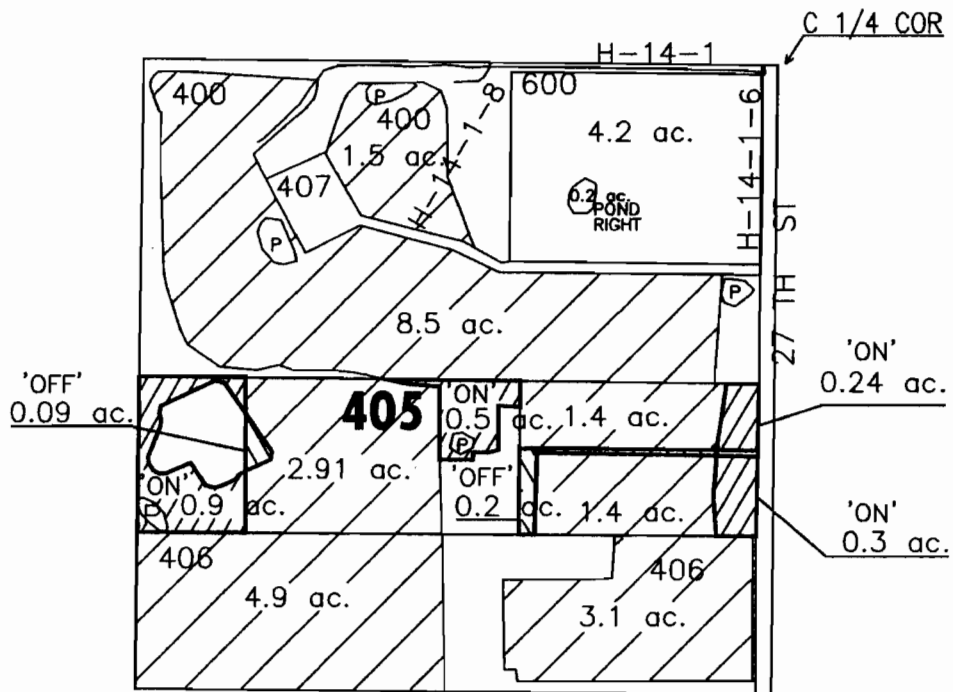
NE 1/4 OF THE SW 1/4

DISTRICT INTERNAL
NOTICE #: T-2006-015

RECEIVED

OCT 23 2006

WATER RESOURCES DEPT
SALEM, OREGON



	'OFF' LANDS
	'ON' LANDS
	EXISTING WATER RIGHTS
	# ac. PARCELS W/ WATER RIGHTS

"OFF" / "ON" MAP



APPLICATION FOR WATER RIGHT TRANSFER
 KEIPPPIE L. & LADONA J. MAY / KEIPPPIE L. & LADONA J. MAY (0.29 AC)
 COID (TRI-C; PHILLIPS) / KEIPPPIE L. & LADONA J. MAY (1.65 AC)
 TAXLOT #: 405 1.94 ACRES

DATE: 06-07-06

FILE NO: E:\TRANSFER\WRTRANS06\MAY

T 10259

**DESCHUTES COUNTY
SEC.33 T14S. R13E. W.M.**

SCALE - 1" = 400'



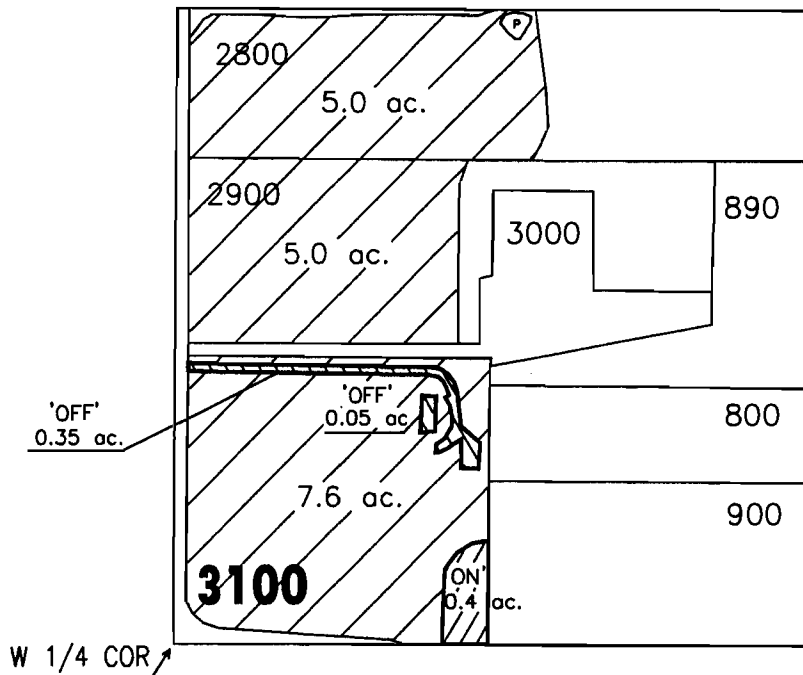
SW 1/4 OF THE NW 1/4

DISTRICT INTERNAL
NOTICE #: T-2006-005

RECEIVED

OCT 23 2006

WATER RESOURCES DEPT
SALEM, OREGON



	'OFF' LANDS
	'ON' LANDS
	EXISTING WATER RIGHTS

"OFF" / "ON" MAP



APPLICATION FOR WATER RIGHT TRANSFER
DANIEL & TAMMIE KLUSER / DANIEL & TAMMIE KLUSER
TAXLOT #: 3100 0.4 ACRES

DATE: 03-03-06

FILE NO: E:\TRANSFER\WRTRANS06\KLUSER

CROOK COUNTY SEC. 28 T16S. R14E. W.M.

SCALE - 1" = 400'



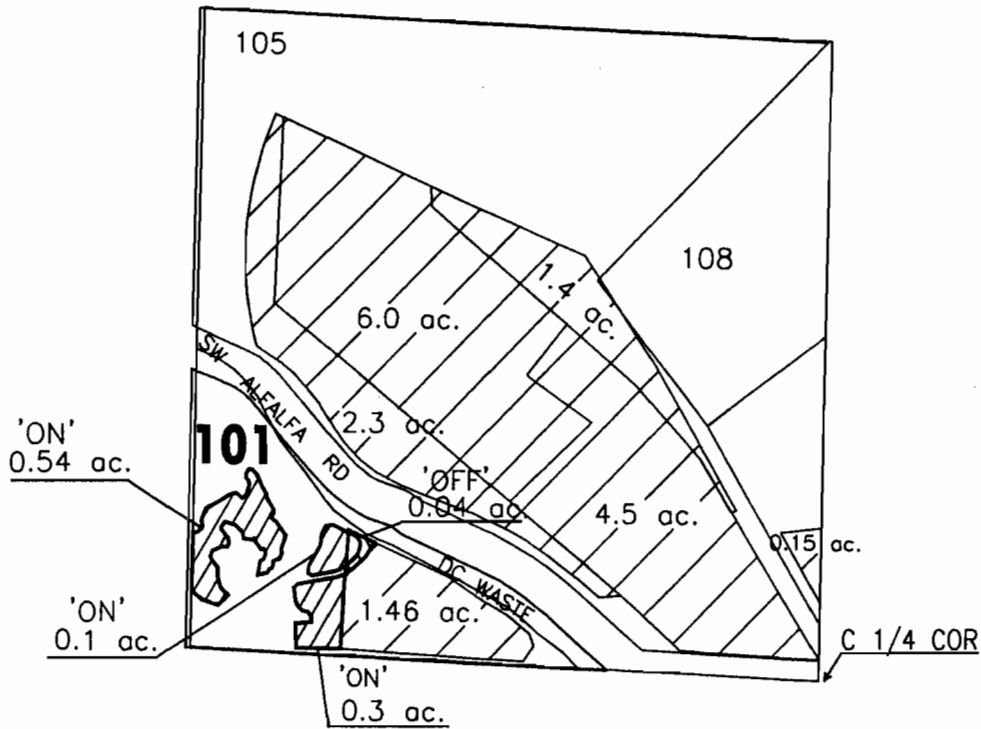
SE 1/4 OF THE NW 1/4

DISTRICT INTERNAL
NOTICE #: T-2006-016

RECEIVED

OCT 23 2006

WATER RESOURCES DEPT
SALEM, OREGON



	'OFF' LANDS
	'ON' LANDS
	EXISTING WATER RIGHTS

"OFF / "ON" MAP



APPLICATION FOR WATER RIGHT TRANSFER
COID (PENHOLLOW) / KENT BENESCH (0.9)
KENT BENESCH / KENT BENESCH (0.04)
TAXLOT #: 101 0.94 ACRES

DATE: 06-09-06

FILE NO: E:\TRANSFER\WRTRANS06\BENESCH

T 10259