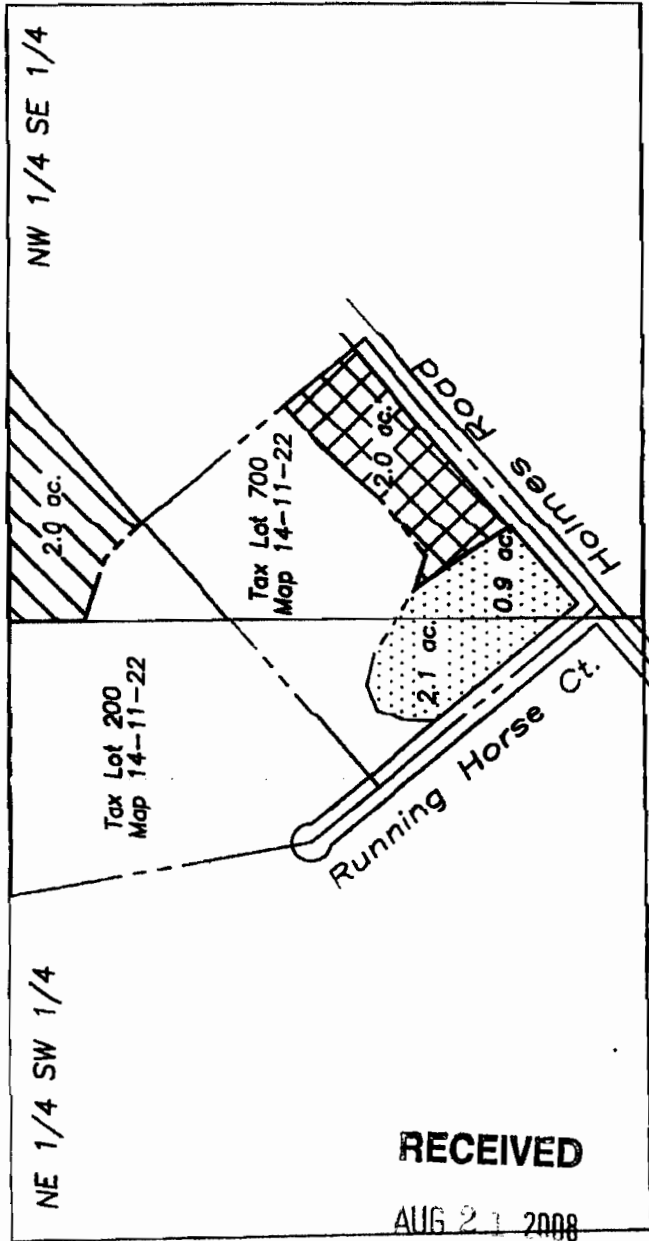


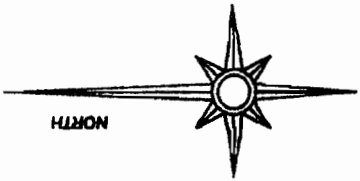
Water Rights Transfer "Off" and "On" Map Three Sisters Irrigation District



RECEIVED

AUG 21 2008

WATER RESOURCES DEPT
SALEM, OREGON



Renewal date: 6/30/2008

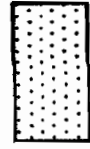
Water to transfer off map (Certificate 74135, priority date 12/31/1895)



Water to transfer on map (Certificate 74135, priority date 12/31/1895)



Water to remain (Certificate 74135, priority date 12/31/1895)



400 0 400 800 1200



GRAPHIC SCALE - FEET

THIS MAP IS FOR THE PURPOSE OF IDENTIFYING THE LOCATION OF THE WATER RIGHT. IT IS NOT INTENDED TO PROVIDE LEGAL DIMENSIONS OR LOCATIONS OF PROPERTY OWNERSHIP LINES.

T 10703