

State of Oregon
 WATER RESOURCES DEPARTMENT
DISTRICT PETITION FOR PERMANENT TRANSFER
(ORS 540.580)
 PETITION YEAR AND NUMBER P-2007-001

DISTRICT CENTRAL OREGON IRRIGATION DISTRICT

ADDRESS 1055 SW Lake Ct.

REDMOND, OR 97756

PHONE

541-548-6047 (fax 541-548-0243)

1. WATER RIGHT

1958 Deschutes Consolidated Decree- Deschutes River
 Certificate # 76358 & 76714 – Rate: 1 cfs = 32.40 acres
 Priority date: October 31, 1900 and December 2, 1907
 Source: Deschutes River & Crane Prairie Reservoir

2. TYPE OF CHANGE: PERMANENT CHANGE IN PLACE OF USE

3. LOCATION OF AUTHORIZED PLACE OF USE: (PRESENT USER)

No	Name	Legal Description Township South, Range East, W.M.	Tax Lot #	Acres	Use	District Notice #
		SEE EXHIBIT "A"				
		Total "OFF" acres		13.23		

4. LOCATION OF PROPOSED PLACE OF USE: (PROPOSED USER)

No	Name	Legal Description Township South, Range East, W.M.	Tax Lot #	Acres	Use	District Notice #
		SEE EXHIBIT "B"				
		Total "ON" acres		13.23		

5 ITEMS ATTACHED:

1. MAPS REPRESENTING "OFF" LANDS AND PROPOSED "ON" LANDS.
2. DISTRICT BOUNDARIES
 Description & map already on file with OWRD's office in Salem and Bend.
3. FEES: \$ 350 IS ATTACHED TO THIS PETITION FOR FILING AND RECORDING
A notarized statement from all landowners affected in this petition is on file in the District's office authorizing the changes.

The District (PETITIONER) hereby certifies that the maps and petition are accurate to the best of our knowledge and that the water rights referenced in this application have either been used within the last 5 years, or are not subject to forfeiture.

Steven C. Johnson
 Steven C. Johnson – Secretary Manager
 by *Leslie Clark*

Date 5-18-07

RECEIVED

MAY 21 2007

WATER RESOURCES DEPT
 SALEM OREGON

10380

TABLE 1. - AUTHORIZED PLACE OF USE

Cert/Decree	PRIMARY SUPP	Cert/Perm	TRANSFER NBR	POD	USE	TWP	RNG	SEC	QQ	LOT	ACRES	USER NAME
76358	76714		T-2007-001	#1	IRRIG	17	12	34	SWSE	01603	0.500	COID/Quitclaim
76358	76714		T-2007-001	#1	IRRIG	17	12	35	SWSW	01200	0.500	COID/Quitclaim
76358	76714		T-2007-001	#1	IRRIG	15	14	26	NENW	00401	2.700	COID/Quitclaim
76358	76714		T-2007-001	#1	IRRIG	17	12	23	NWSW	00600	0.500	COID/Quitclaim
76358	76714		T-2007-001	#1	IRRIG	17	12	23	NWSW	01000	0.800	COID/Quitclaim
76358	76714		T-2007-002	#11	IRRIG	15	12	25	NWNW	00300	1.600	Evans, Robert/Sharon
76358	76714		T-2007-002	#11	IRRIG	15	12	25	NWNW	00300	0.730	Evans, Robert/Sharon
76358	76714		T-2007-003	#1	IRRIG	17	14	15	SESE	00100	0.500	Byrnes, Rosemary A
76358	76714		T-2007-003	#1	IRRIG	17	14	15	SESE	00100	0.500	Byrnes, Rosemary A
76358	76714		T-2007-003	#1	IRRIG	17	14	15	NESE	00100	0.100	Byrnes, Rosemary A
76358	76714		T-2007-003	#1	IRRIG	17	14	15	NWSE	01000	4.800	Doyle, Lucyellen

0380

RECEIVED
MAY 21 2007
WATER RESOURCES DEPT
SALEM, OREGON

TABLE 2. - PROPOSED PLACE OF USE

Cert/Decree	Cert/Perm	PRIMARY	SUPP	TRANSFER NBR	POD	USE	TWP	RNG	SEC	QQ	LOT	ACRES	USER NAME
76358				T-2007-001	#1	IRRIG	18	13	08	NWNE	00201	0.500	Robinson, Ronald J Jr
76358				T-2007-001	#1	IRRIG	18	13	08	NWNE	00201	0.500	Robinson, Ronald J Jr
76358				T-2007-001	#1	IRRIG	18	13	08	NWNE	00201	2.700	Robinson, Ronald J Jr
76358				T-2007-001	#1	IRRIG	18	13	08	NWNE	00201	0.500	Robinson, Ronald J Jr
76358				T-2007-001	#1	IRRIG	18	13	08	NWNE	00201	0.800	Robinson, Ronald J Jr
76358	76714			T-2007-002	#11	IRRIG	15	12	25	NENW	00300	1.600	Evans, Robert/Sharon
76358	76714			T-2007-002	#11	IRRIG	15	12	25	NWNE	00300	0.730	Evans, Robert/Sharon
76358	76714			T-2007-003	#1	IRRIG	17	14	15	SESE	00100	0.500	Byrnes, Rosemary A
76358	76714			T-2007-003	#1	IRRIG	17	14	15	SWSE	00900	0.500	Byrnes, Rosemary A
76358	76714			T-2007-003	#1	IRRIG	17	14	15	SWSE	00900	0.100	Byrnes, Rosemary A
76358	76714			T-2007-003	#1	IRRIG	17	14	15	NWSE	01000	4.800	Doyle, Lucyllen

0300

RECEIVED
MAY 21 2007
WATER RESOURCES DEPT
SALEM OREGON

DESCHUTES COUNTY SEC.25 T15S R12E

RECEIVED

MAY 21 2007

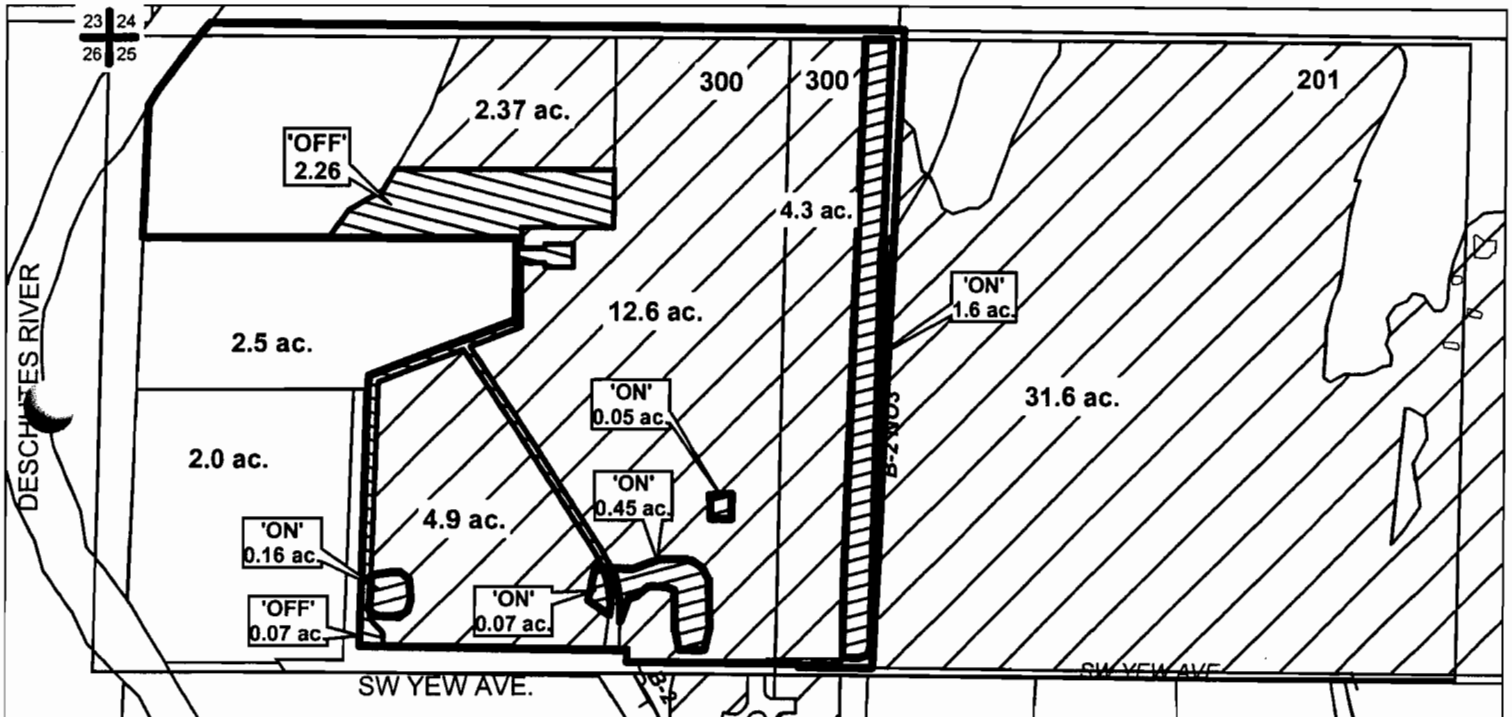
SCALE - 1" = 400'

WATER RESOURCES DEPT
SALEM, OREGON



NW 1/4 OF THE NW 1/4; NE 1/4 OF THE NW 1/4

DISTRICT INTERNAL
NOTICE #: T-2007-002



"OFF" / "ON" MAP



APPLICATION FOR WATER RIGHTS TRANSFER

ROBERT EVANS / ROBERT EVANS

TAXLOT #: 300

2.33 ACRES

DATE: 02-02-07

0580

FILE: E:\TRANSFER\WR\TRANS071 EVANS.PDF

**CROOK COUNTY
SEC.26 T15S R14E**

SCALE - 1" = 400'



NE 1/4 OF THE NW 1/4

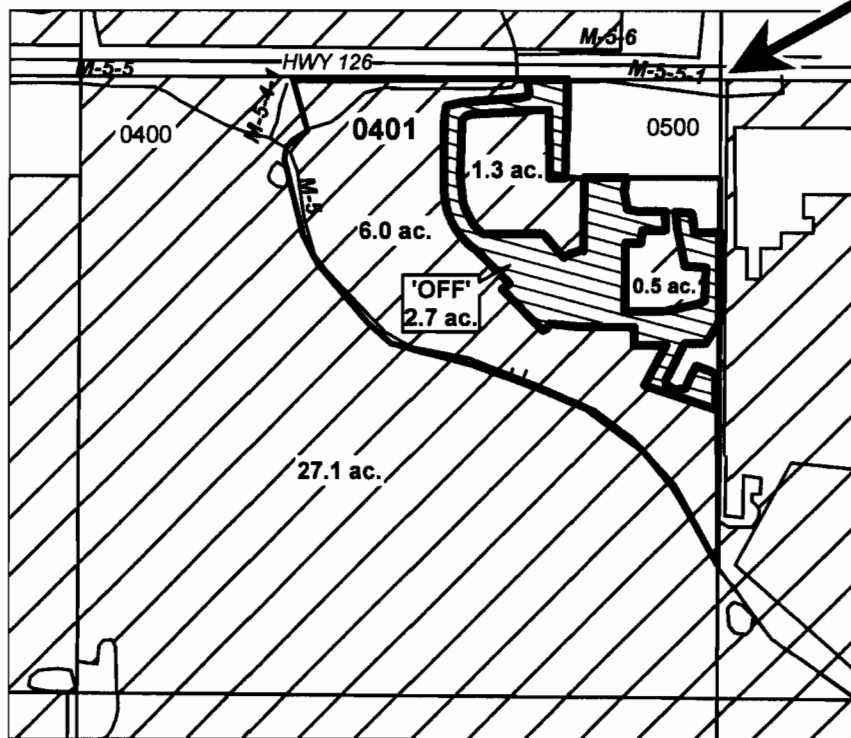
RECEIVED

MAY 21 2007

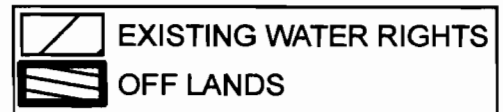
WATER RESOURCES DEPT
SALEM OREGON

DISTRICT INTERNAL
NOTICE #: T-2007-001

N 1/4 COR



"OFF" MAP



**APPLICATION FOR WATER RIGHTS TRANSFER
COID (POWELL BUTTE CHURCH) / RONALD J. ROBINSON JR**

TAXLOT #: 401

2.7 ACRES

DATE: 01-31-07

0389

FILE: E:\TRANSFER\WRTRANS07\151426_401.PDF

DESCHUTES COUNTY SEC.23 T17S R12E

SCALE - 1" = 400'



NW 1/4 OF THE SW 1/4

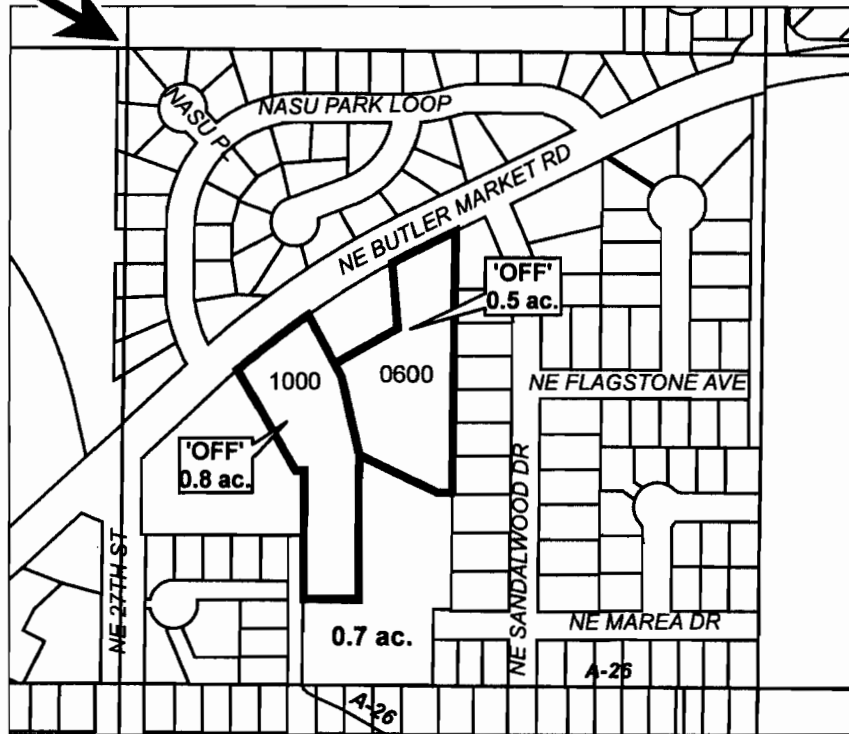
RECEIVED

MAY 21 2007

WATER RESOURCES DEP.
SALEM, OREGON

DISTRICT INTERNAL
NOTICE #: T-2007-001

W 1/4 COR



"OFF" MAP

TL #

'OFF' LAND PARCELS

ac.

PARCELS W/ WATER RIGHTS



APPLICATION FOR WATER RIGHTS TRANSFER

COID (COOK; TOVIK) / RONALD J. ROBINSON JR

TAXLOT #: 600, 1000

1.3 ACRES

DATE: 01-31-07

0382

FILE: E:\TRANSFER\WRTRANS07171223_NWSW.PDF

DESCHUTES COUNTY SEC.34 T17S R12E

RECEIVED

MAY 21 2007

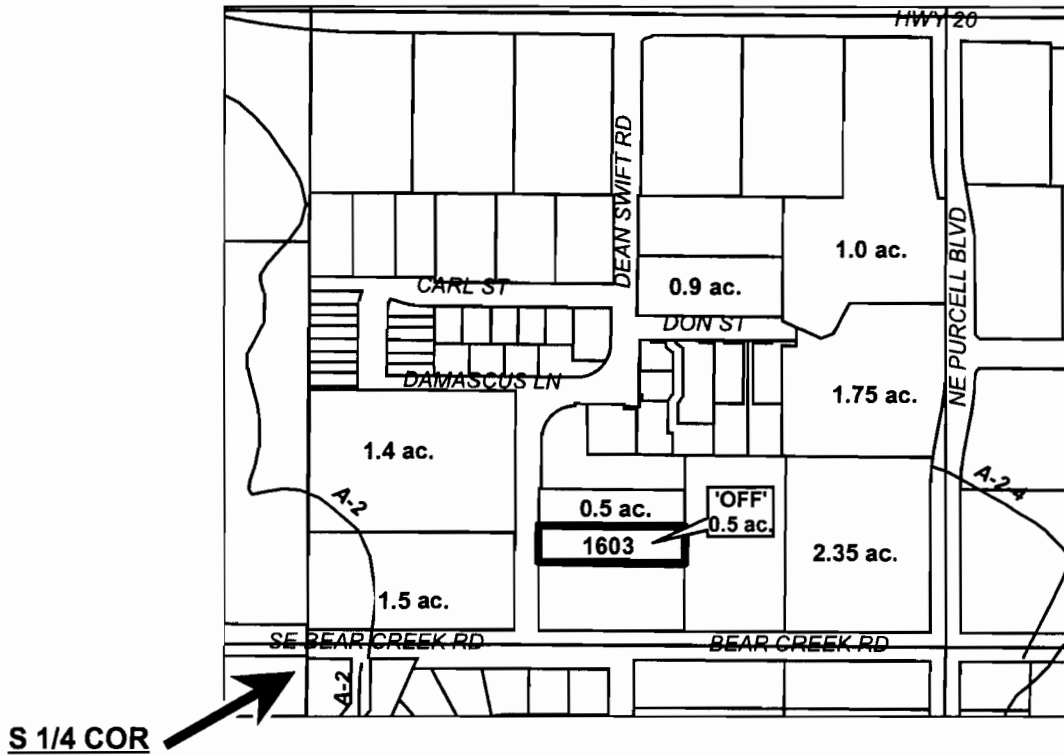
WATER RESOURCES DEPT
SALEM OREGON

SCALE - 1" = 400'



SW 1/4 OF THE SE 1/4

DISTRICT INTERNAL
NOTICE #: T-2007-001



"OFF" MAP

TL #	'OFF' LAND PARCELS
# ac.	PARCELS W/ WATER RIGHTS



APPLICATION FOR WATER RIGHTS TRANSFER

COID (PENHOLLOW) / RONALD J. ROBINSON JR

TAXLOT #: 1603

0.5 ACRES

DATE: 01-31-07

0507

FILE: E:\TRANSFER\WRTRANS07\171234_1603.PDF

DESCHUTES COUNTY SEC.35 T17S R12E

SCALE - 1" = 400'



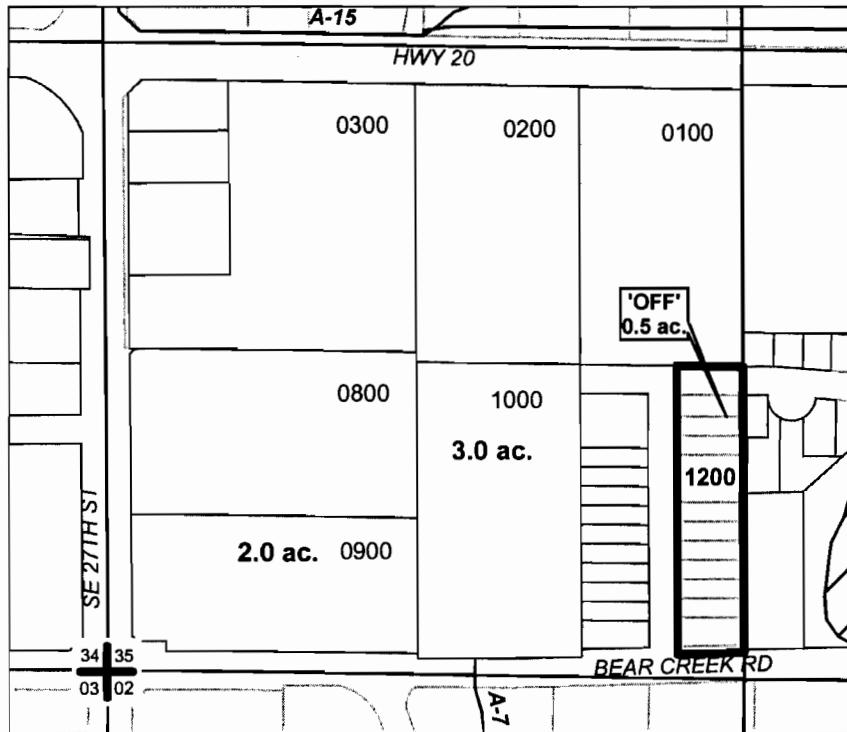
SW 1/4 OF THE SW 1/4

RECEIVED

MAY 21 2007

WATER RESOURCES DEPT.
SALEM, OREGON

DISTRICT INTERNAL
NOTICE #: T-2007-001



"OFF" MAP

TL #	'OFF' LAND PARCELS
# ac.	PARCELS W/ WATER RIGHTS



APPLICATION FOR WATER RIGHTS TRANSFER COID (SOUTHWORTH) / RONALD J. ROBINSON JR

TAXLOT #: 1200

0.5 ACRES

DATE: 01-31-07

0567

FILE: E:\TRANSFER\WRTRANS07\171235_1200.PDF

DESCHUTES COUNTY SEC.15 T17S R14E

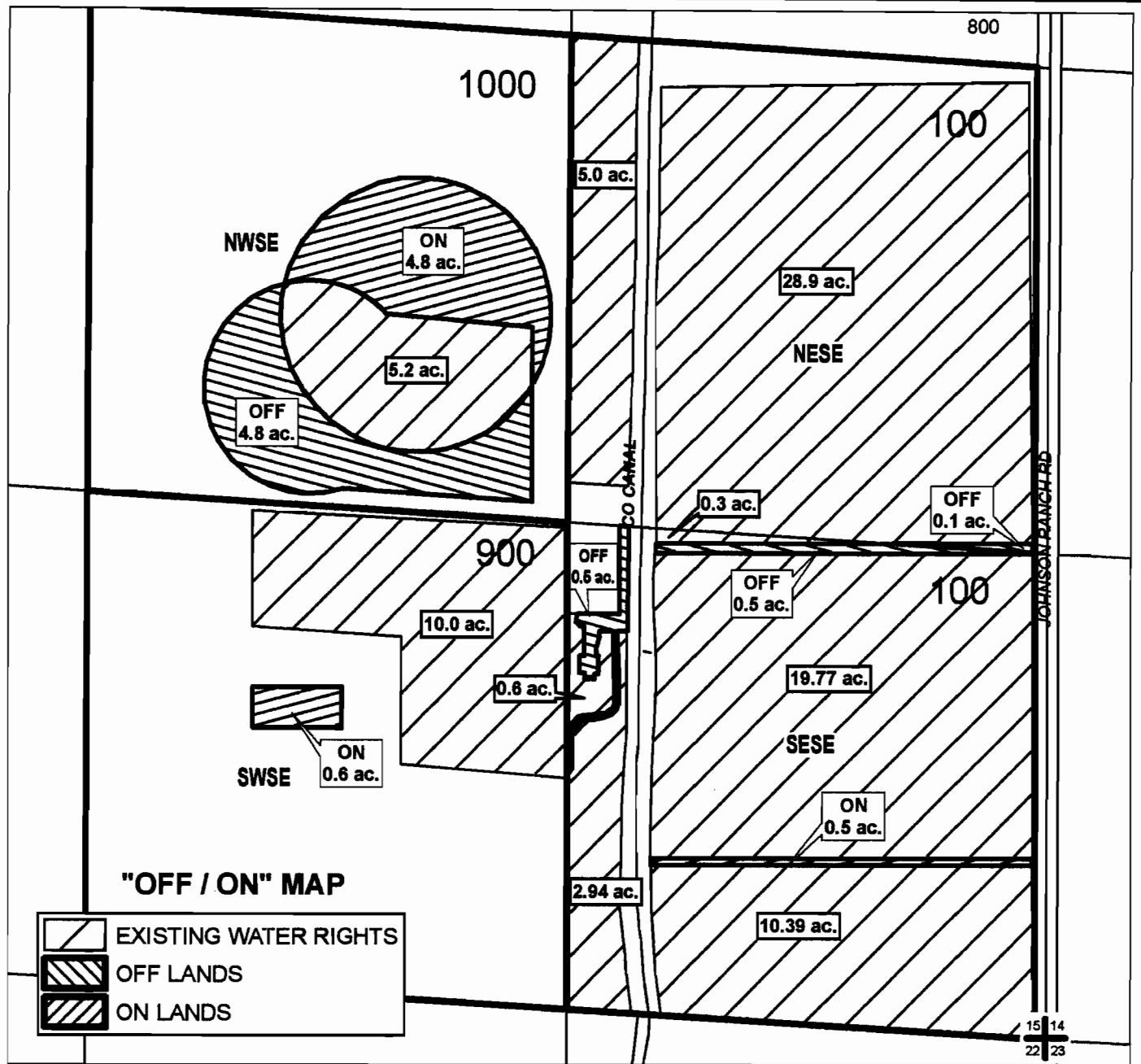
SCALE - 1" = 400'

RECEIVED

MAY 21 2007

WATER RESOURCES DEPT.
SALEM, OREGON

DISTRICT INTERNAL
NOTICE #: T-2007-003



APPLICATION FOR WATER RIGHTS TRANSFER

ROSEMARY BYRNES / ROSEMARY BYRNES
LUCYELLEN DOYLE / LUCYELLEN DOYLE

TAXLOT #: 100, 900, 1000

5.9 ACRES

DATE: 01-24-07

FILE: E:\TRANSFERWR\TRANS07\BYRNES.PDF

0580

DESCHUTES COUNTY SEC.25 T15S R12E

RECEIVED

SCALE - 1" = 400'

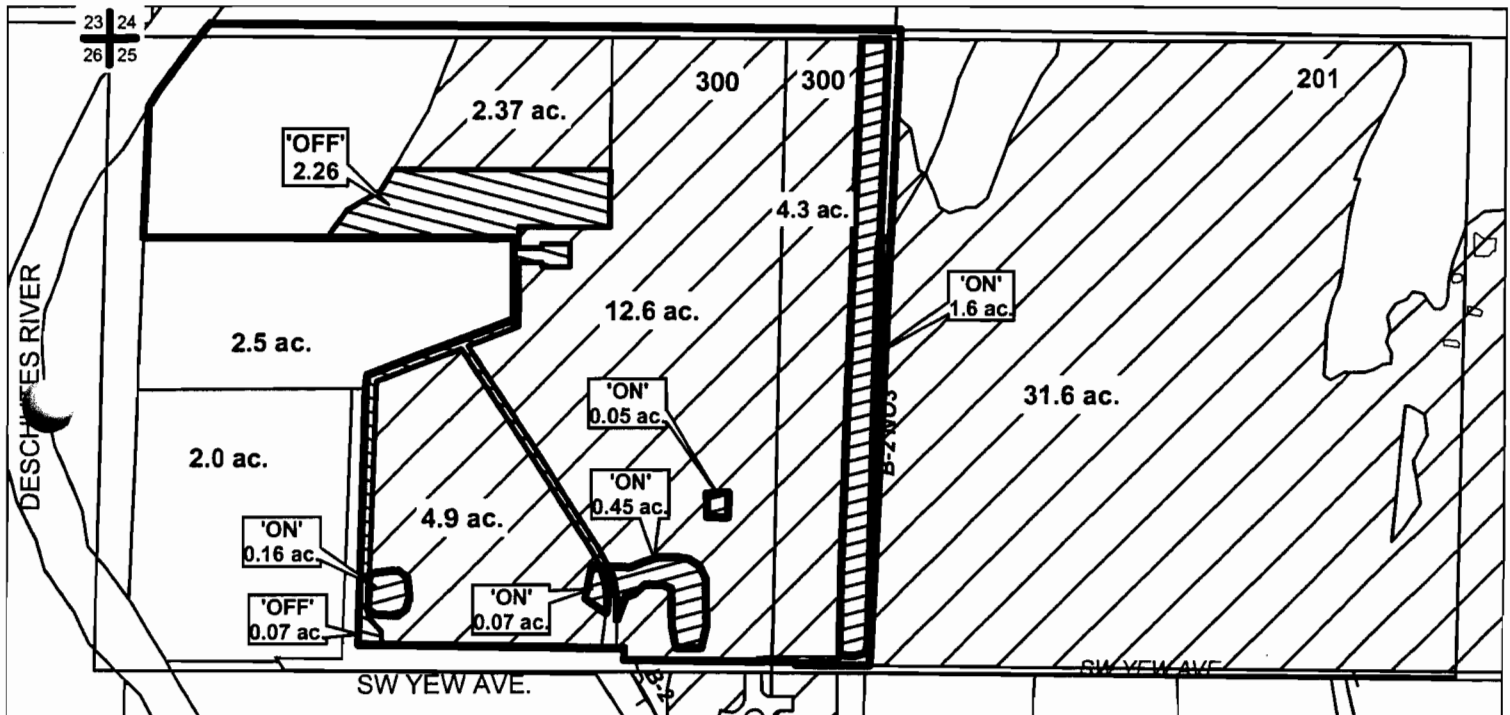
MAY 21 2007

WATER RESOURCES DEPT
SALEM OREGON



NW 1/4 OF THE NW 1/4; NE 1/4 OF THE NW 1/4

DISTRICT INTERNAL
NOTICE #: T-2007-002



"OFF" / "ON" MAP

	EXISTING WATER RIGHTS
	OFF LANDS
	ON LANDS
	PARCELS W/ WATER RIGHTS



APPLICATION FOR WATER RIGHTS TRANSFER
ROBERT EVANS / ROBERT EVANS

TAXLOT #: 300

2.33 ACRES

DATE: 02-02-07

10589

FILE: E:\TRANSFER\WR\TRANS07\EVANS.PDF

DESCHUTES COUNTY SEC.15 T17S R14E

SCALE - 1" = 400'

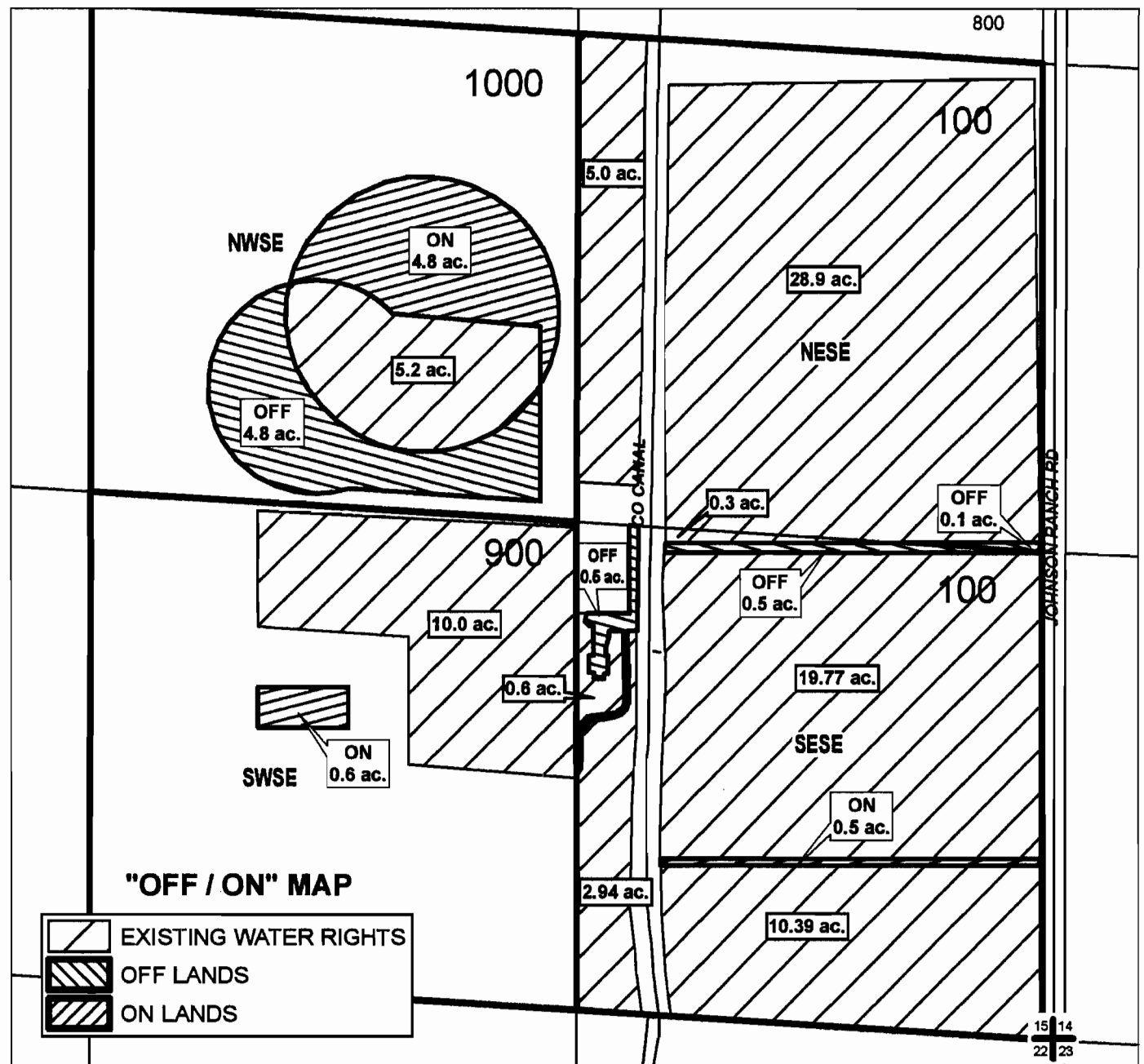
RECEIVED

MAY 21 2007

DISTRICT INTERNAL
NOTICE #: T-2007-003



WATER RESOURCES DEPT.
SALEM OREGON



CENTRAL OREGON



IRRIGATION DISTRICT

APPLICATION FOR WATER RIGHTS TRANSFER

ROSEMARY BYRNES / ROSEMARY BYRNES
LUCYELLEN DOYLE / LUCYELLEN DOYLE

TAXLOT #: 100, 900, 1000

5.9 ACRES

DATE: 01-24-07

FILE: E:\TRANSFER\WRTRANS07\BYRNES.PDF

1038

DESCHUTES COUNTY SEC.08 T18S R13E

SCALE - 1" = 400'



NW 1/4 OF THE NE 1/4

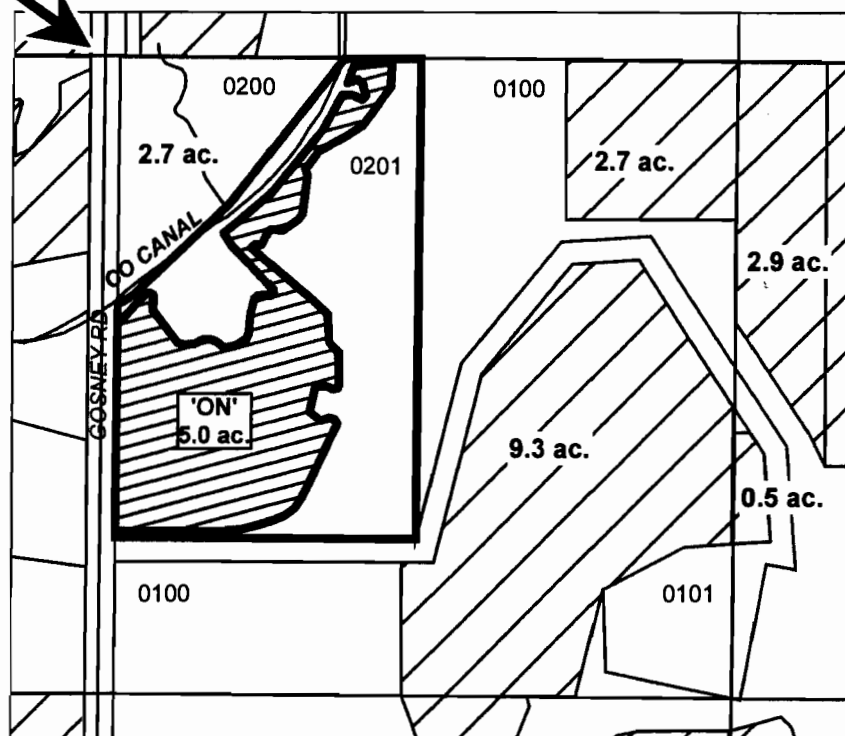
RECEIVED

MAY 21 2007

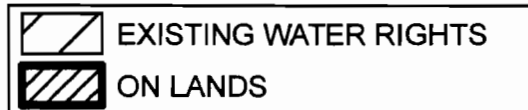
WATER RESOURCES DEPT
SALEM OREGON

DISTRICT INTERNAL
NOTICE #: T-2007-001

N 1/4 COR



"ON" MAP



APPLICATION FOR WATER RIGHTS TRANSFER
COID (PENHOLLOW; SOUTHWORH; PB CHURCH; COOK; TOVIK)
/ RONALD J. ROBINSON JR

TAXLOT #: 201

5.0 ACRES

DATE: 02-02-07

10380

FILE: E:\TRANSFER\WR\TRANS07\ROBINSON_ON.PDF