

LEGEND

- FOUND MONUMENT AS NOTED.
- 8 DENOTES GOVERNMENT LOT NUMBER.
- ⊙ DENOTES EXISTING POINT OF DIVERSION, LOCATED 159 FEET NORTH AND 4579 FEET WEST FROM SOUTHEAST CORNER OF SECTION 18.
- ⊗ DENOTES PROPOSED POINT OF DIVERSION, LOCATED 96 FEET NORTH AND 4528 FEET WEST FROM SOUTHEAST CORNER OF SECTION 18.

MAP TO ACCOMPANY APPLICATION TO CHANGE POINT OF DIVERSION

LOCATED WITHIN THE GOVERNMENT LOT 12 OF SECTION 18, TOWNSHIP 36 SOUTH, RANGE 25 EAST, W.M., LAKE COUNTY, OREGON


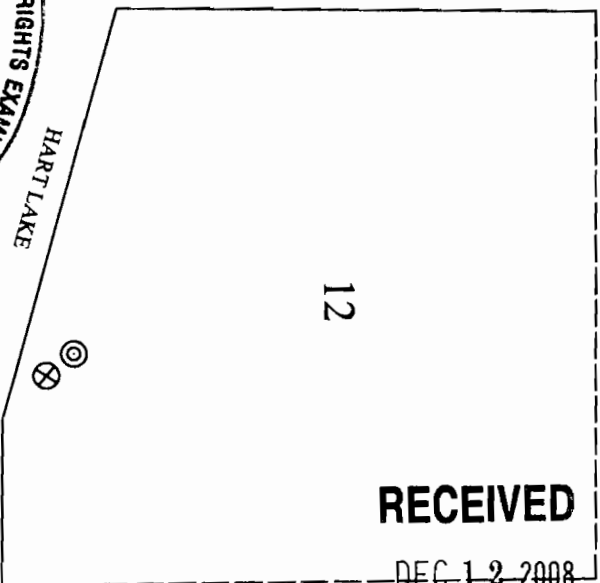
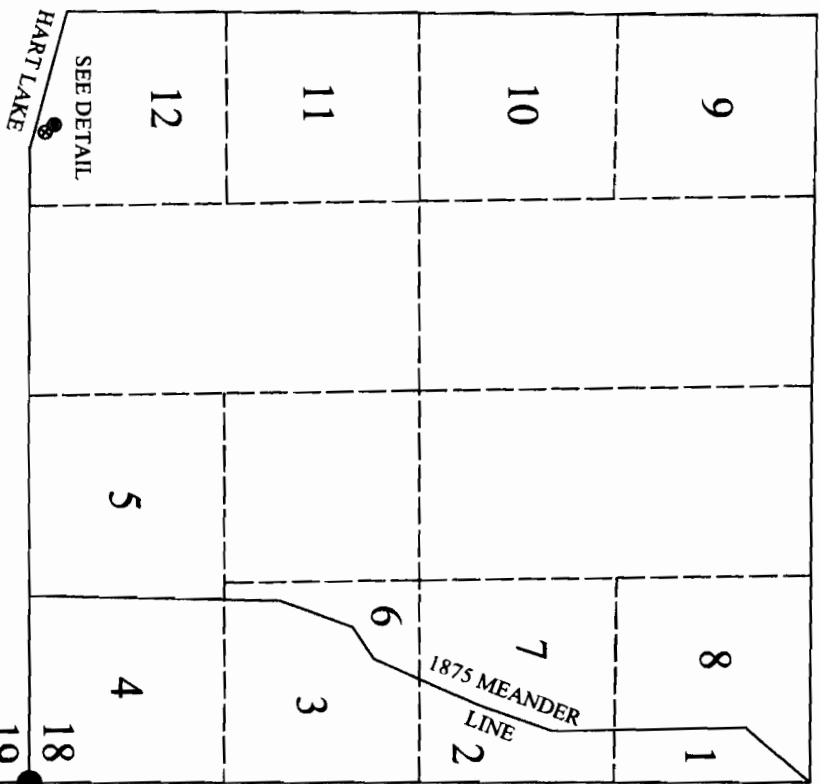
DETAIL GOV. LOT 12

SCALE: 1"=440'

WATER RESOURCES DEPT
SALEM, OREGON

RECEIVED

DEC 12 2008



RE-NEW: 12/31/09

FOUND A 2-1/2 INCH GLO BRASS CAP ON AN IRON PIPE AS PER 1915 GLO SURVEY BY MENSCH.

BASIS OF BEARINGS
1943 GLO SURVEY
(N0°11'E 20 CHAINS)
N0°11'E 1316.56 FEET

FOUND A 2-1/2 INCH GLO BRASS CAP ON AN IRON PIPE AS PER 1943 GLO SURVEY BY RIGBY.

BUREAU OF LAND MANAGEMENT
1301 SOUTH G STREET
LAKEVIEW, OR 97630

FIELD WORK BY: RODNEY F. CALLAGHAN, PLS, CWRE
DATE: AUGUST 20, 2008
DRAWN BY: RODNEY F. CALLAGHAN, PLS, CWRE

03401