

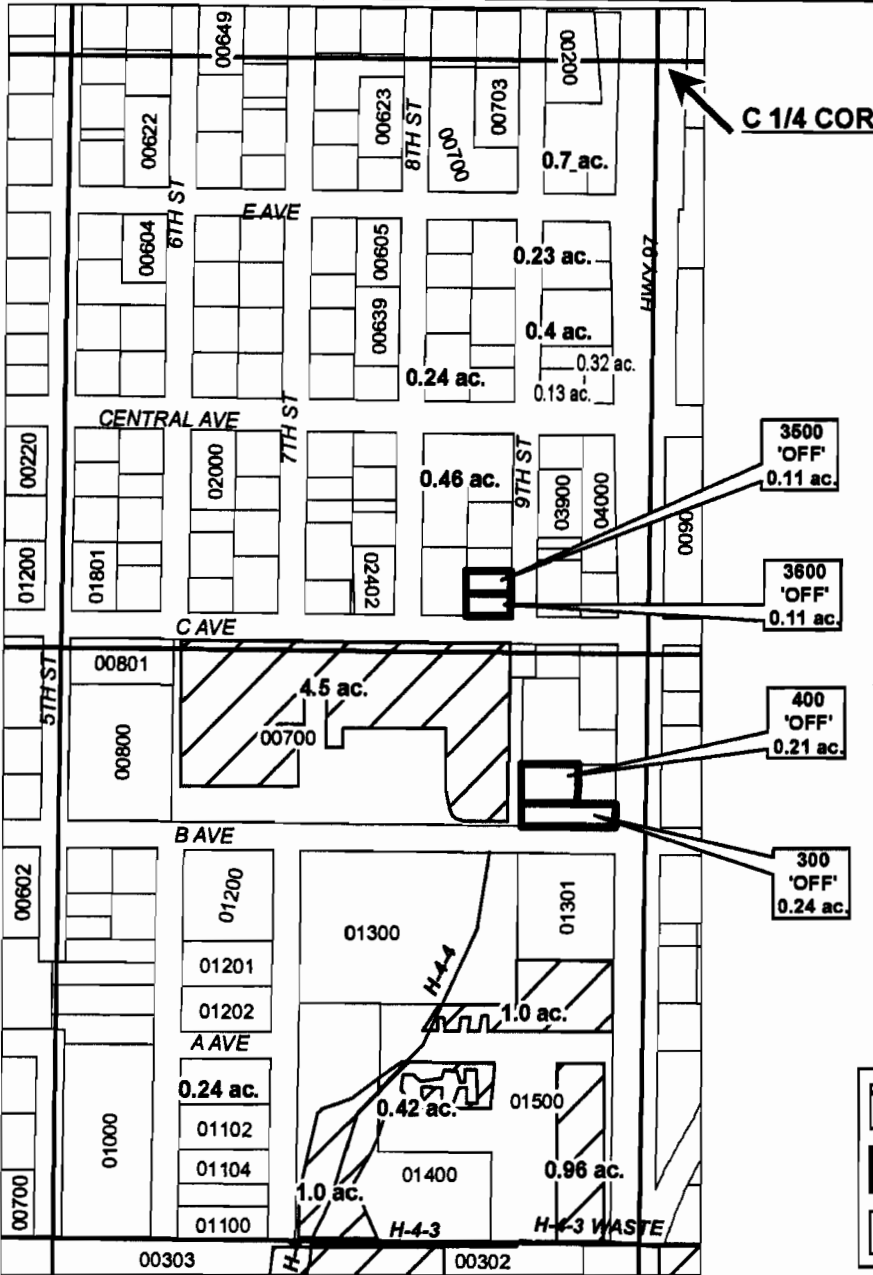
DESCHUTES COUNTY SEC.16 T14S R13E

SCALE - 1" = 400'



NE 1/4 OF THE SW 1/4; SE 1/4 OF THE SW 1/4

DISTRICT INTERNAL
NOTICE #: T-2008-047



"OFF MAP"

| | |
|--|-------------------------|
| | EXISTING WATER RIGHTS |
| | 'OFF' LAND PARCELS |
| | PARCELS W/ WATER RIGHTS |



APPLICATION FOR WATER RIGHTS TRANSFER

COID / FOOTHILLS LP

TAXLOT #: 300, 400, 3500, 3600

0.67 ACRES

DATE: 12-03-08

FILE: E:\TRANSFER\WRTRANS08\COID_141316_ESW

1 10753

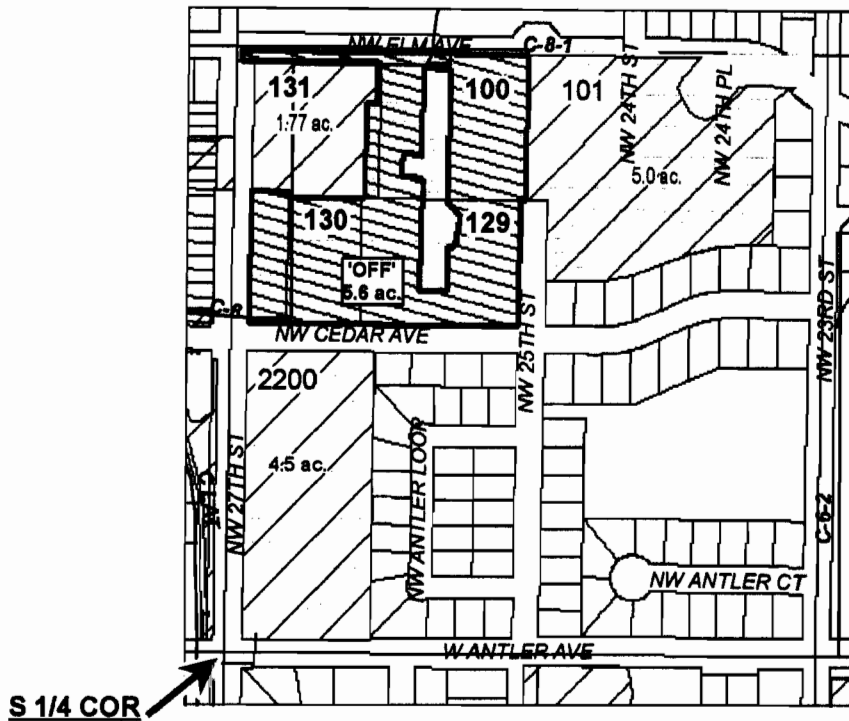
DESCHUTES COUNTY SEC.08 T15S R13E

SCALE - 1" = 400'



SW 1/4 OF THE SE 1/4

DISTRICT INTERNAL
NOTICE #: T-2008-015



"OFF" MAP

| | |
|--|-----------------------|
| | EXISTING WATER RIGHTS |
| | OFF LANDS |



APPLICATION FOR WATER RIGHTS TRANSFER

COID / SHIRLEY A. FERRON-LEISER,
TRUSTEE OF THE SHIRLEY FERON TRUST

DATED 12/5/00

TAXLOT #: 100, 131, 129, 130

5.6 ACRES

DATE: 06-02-08

FILE: E:\TRANSFERWRTRANS08\FAIRHVN_OFF

T 10753

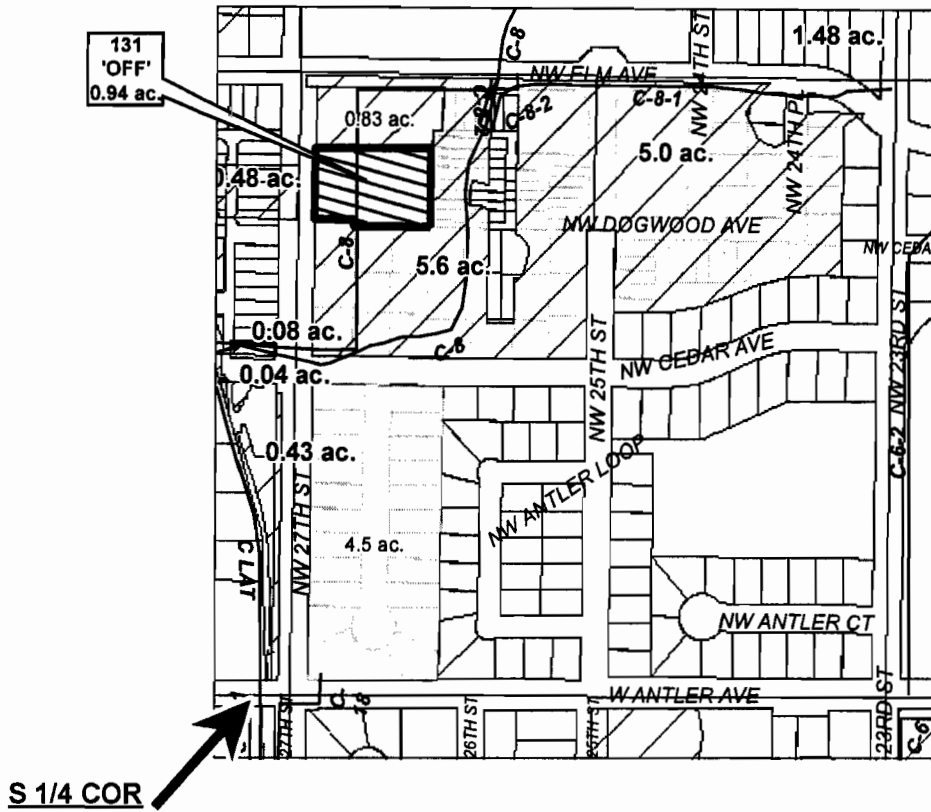
DESCHUTES COUNTY SEC.08 T15S R13E

SCALE - 1" = 400'



SW 1/4 OF THE SE 1/4

DISTRICT INTERNAL
NOTICE #: T-2008-026



1 10753

"OFF" MAP

| | |
|--|-------------------------|
| | EXISTING WATER RIGHTS |
| | OFF LANDS |
| | PARCELS W/ WATER RIGHTS |

CENTRAL OREGON



IRRIGATION DISTRICT

APPLICATION FOR WATER RIGHTS TRANSFER

COID / ALBERT J. DEMARIS JR. & GINGER D. DEMARIS

TAXLOT #: 131

0.94 ACRES

DATE: 08-26-08

FILE: E:\TRANSFER\WRTRANS08\COID_151308_131

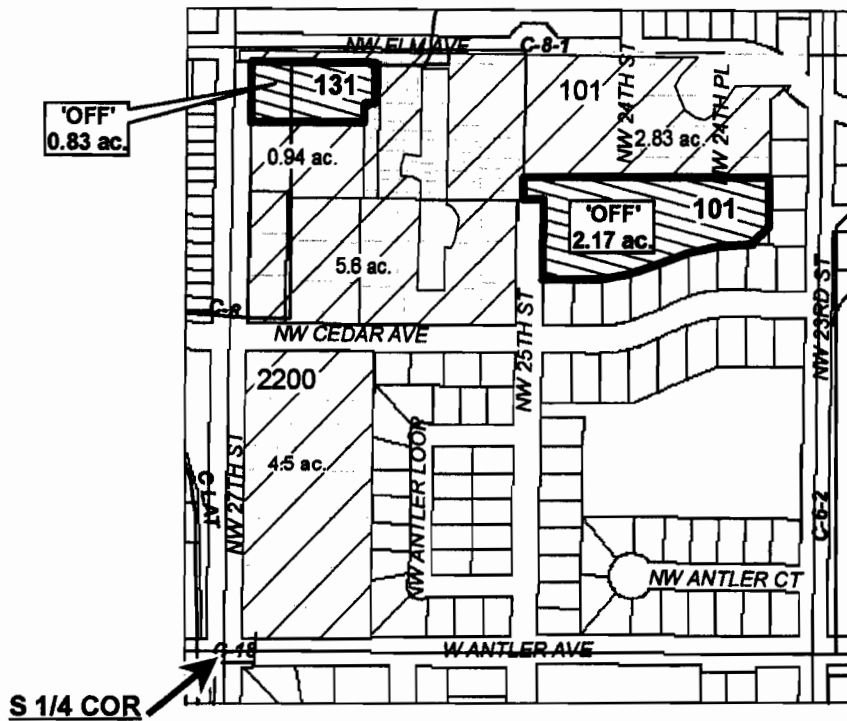
DESCHUTES COUNTY SEC.08 T15S R13E

SCALE - 1" = 400'



SW 1/4 OF THE SE 1/4

DISTRICT INTERNAL
NOTICE #: T-2008-029



T 10753

"OFF" MAP



APPLICATION FOR WATER RIGHTS TRANSFER

COID / LISA L. COOK

TAXLOT #: 101, 131

3.0 ACRES

DATE: 09-03-08

FILE: E:\TRANSFER\WRTRANS08\COID_151308_131A

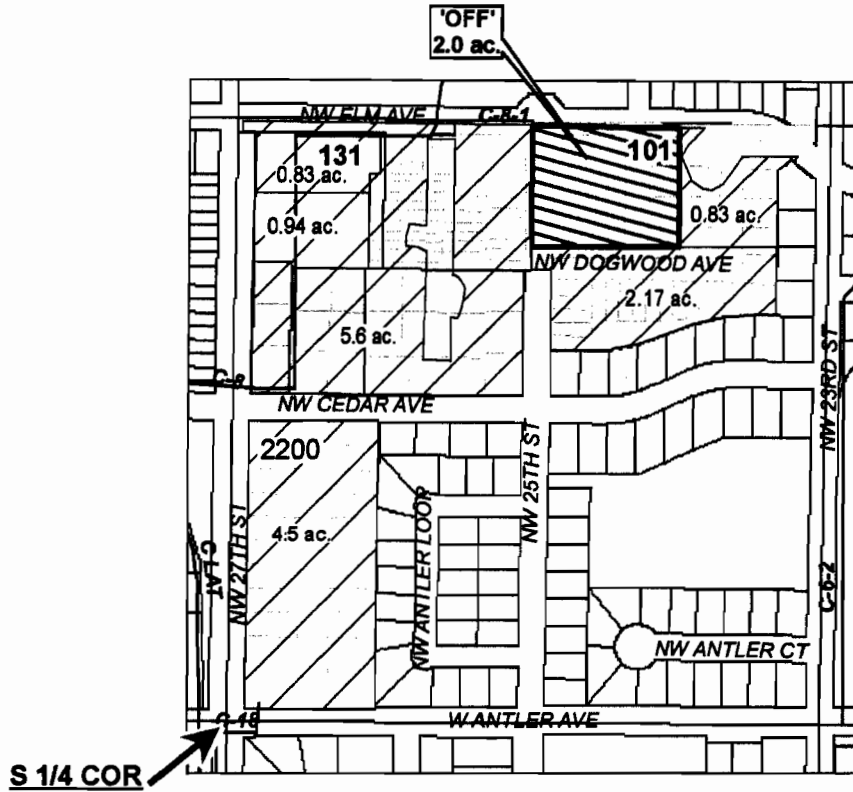
DESCHUTES COUNTY SEC.08 T15S R13E

SCALE - 1" = 400'





SW 1/4 OF THE SE 1/4

DISTRICT INTERNAL
NOTICE #: T-2008-036



T 10753

"OFF" MAP

| | |
|---|-----------------------|
|  | EXISTING WATER RIGHTS |
|  | OFF LANDS |



APPLICATION FOR WATER RIGHTS TRANSFER
COID / WILLIAM & KATHLEEN LANCASTER

TAXLOT #: 101

2.0 ACRES

DATE: 10-22-08

FILE: E:\TRANSFER\WRTRANS08\COID_151308_101

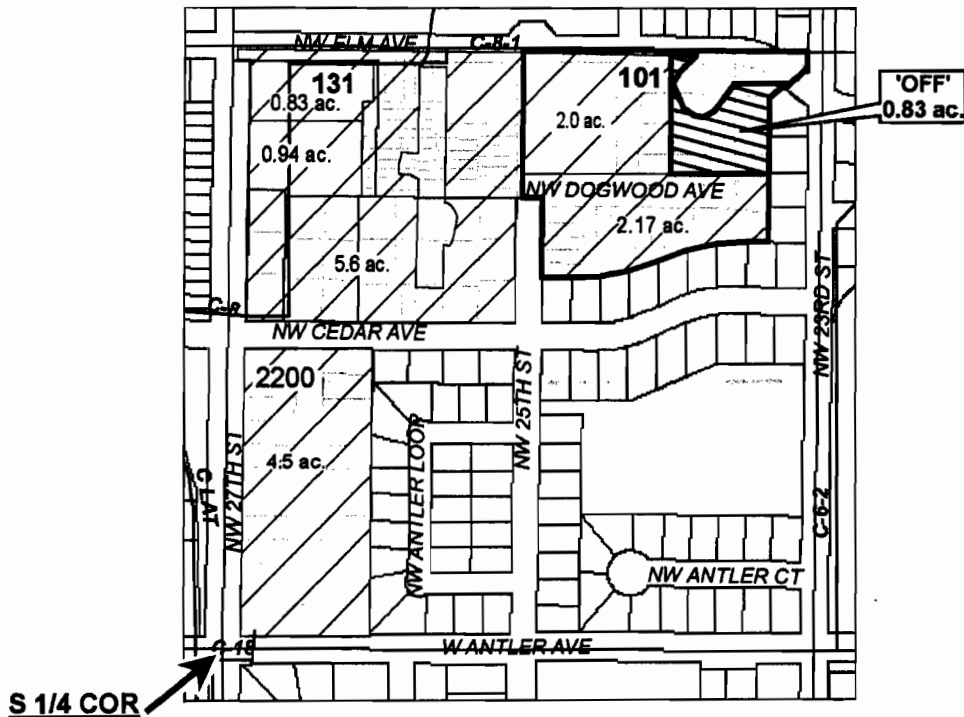
DESCHUTES COUNTY SEC.08 T15S R13E

SCALE - 1" = 400'



SW 1/4 OF THE SE 1/4

DISTRICT INTERNAL
NOTICE #: T-2008-047



T 10753

"OFF" MAP



APPLICATION FOR WATER RIGHTS TRANSFER

COID / FOOTHILLS LP

TAXLOT #: 101

0.83 ACRES

DATE: 12-03-08

FILE: E:\TRANSFER\WRTRANS08\COID_151308_101B

DESCHUTES COUNTY SEC.12 T16S R12E

SCALE - 1" = 400'

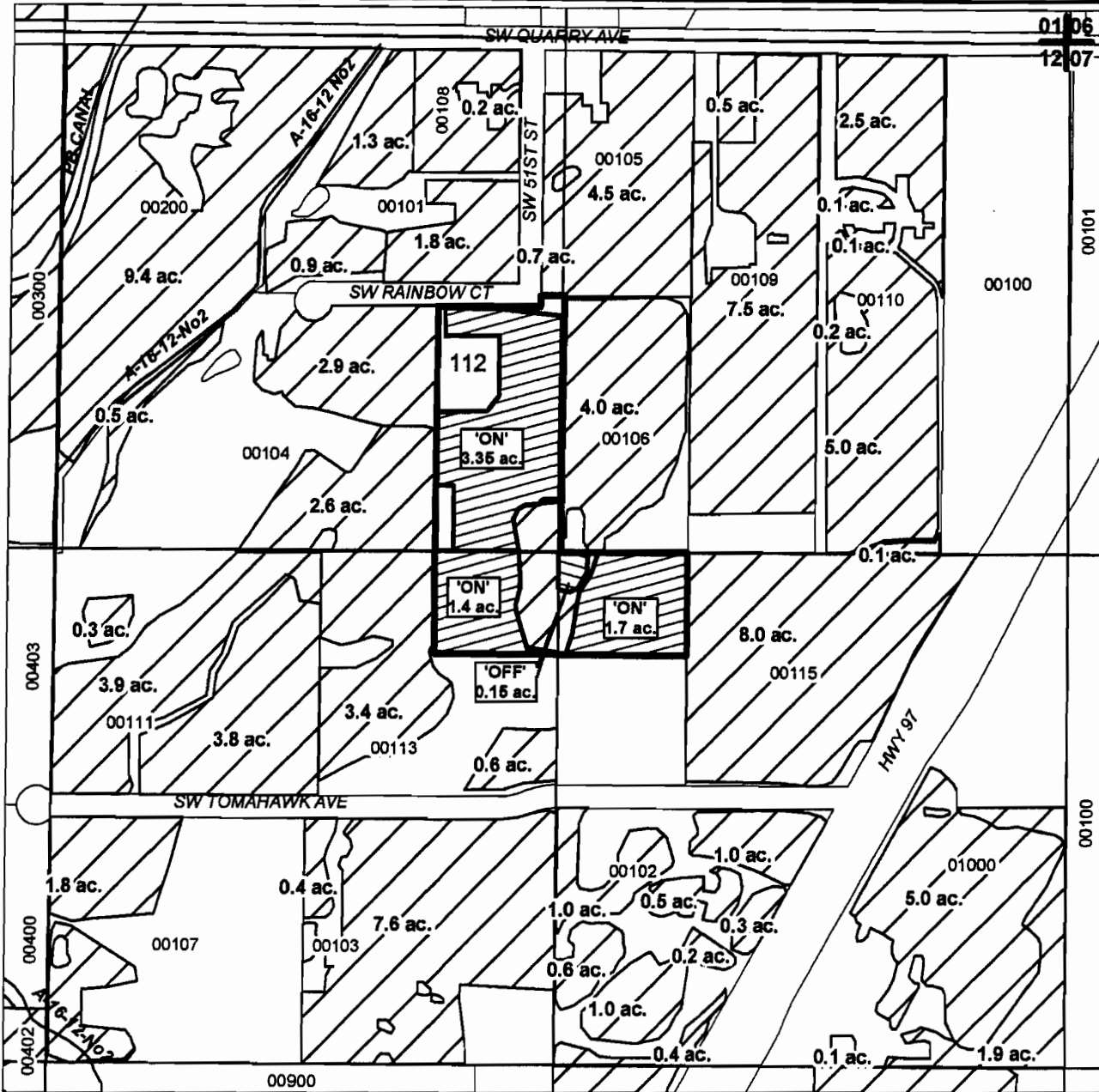
DISTRICT INTERNAL
NOTICE # T-2008-047

"OFF / ON" MAP



NE 1/4

| | |
|--|-----------------------|
| | EXISTING WATER RIGHTS |
| | OFF LANDS |
| | ON LANDS |



CENTRAL OREGON



IRRIGATION DISTRICT

APPLICATION FOR WATER RIGHTS TRANSFER

FOOTHILLS LP; COID; JEANS / FOOTHILLS LP

TAXLOT #: 112

6.45 ACRES

DATE: 12-03-08

FILE: E:\TRANSFER\WR\TRANS08\FOOTHILLS

T 10753

DESCHUTES COUNTY SEC.13 T16S R12E

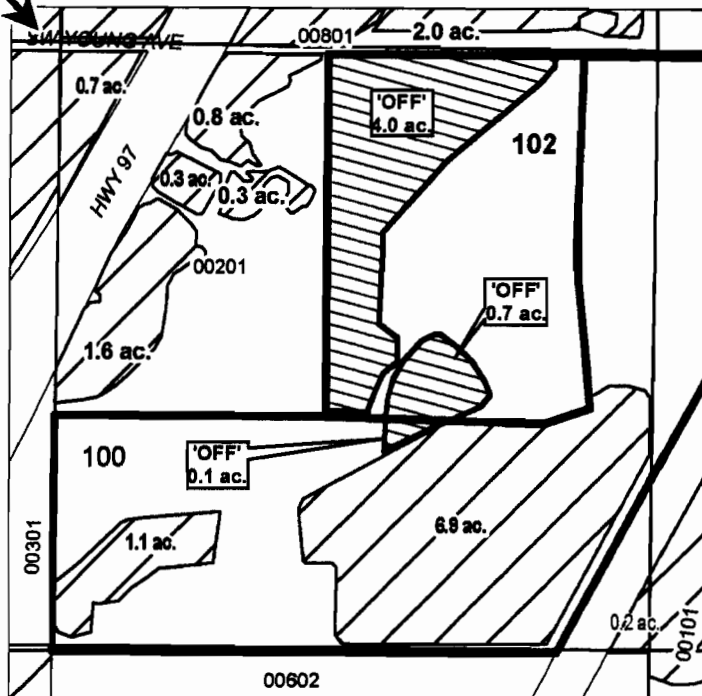
SCALE - 1" = 400'



NW 1/4 OF THE NE 1/4

DISTRICT INTERNAL
NOTICE #: T-2008-047

N 1/4 COR



"OFF" MAP



APPLICATION FOR WATER RIGHTS TRANSFER

FAMILY TRUST UNDER LAST WILL AND
TESTAMENT OF HAROLD S. JEANS / FOOTHILLS LP

TAXLOT #: 100, 102

4.8 ACRES

DATE: 12-04-08

FILE: E:\TRANSFER\WR\TRANS08\JEANS

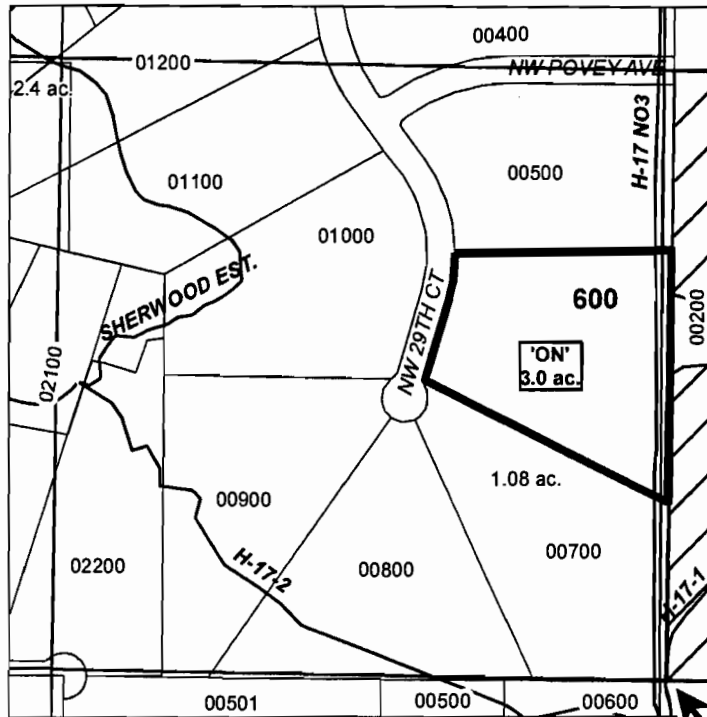
DESCHUTES COUNTY SEC.05 T14S R13E

SCALE - 1" = 400'



SE 1/4 OF THE NW 1/4

DISTRICT INTERNAL
NOTICE #: T-2008-029



C 1/4 COR

T 10753

"ON" MAP

| | |
|-------|-------------------------|
| # ac. | 'ON' LAND PARCELS |
| # ac. | PARCELS W/ WATER RIGHTS |



APPLICATION FOR WATER RIGHTS TRANSFER

COID / LISA L. COOK

TAXLOT #: 600

3.0 ACRES

DATE: 09-03-08

FILE: E:\TRANSFER\WRTRANS08\COOK

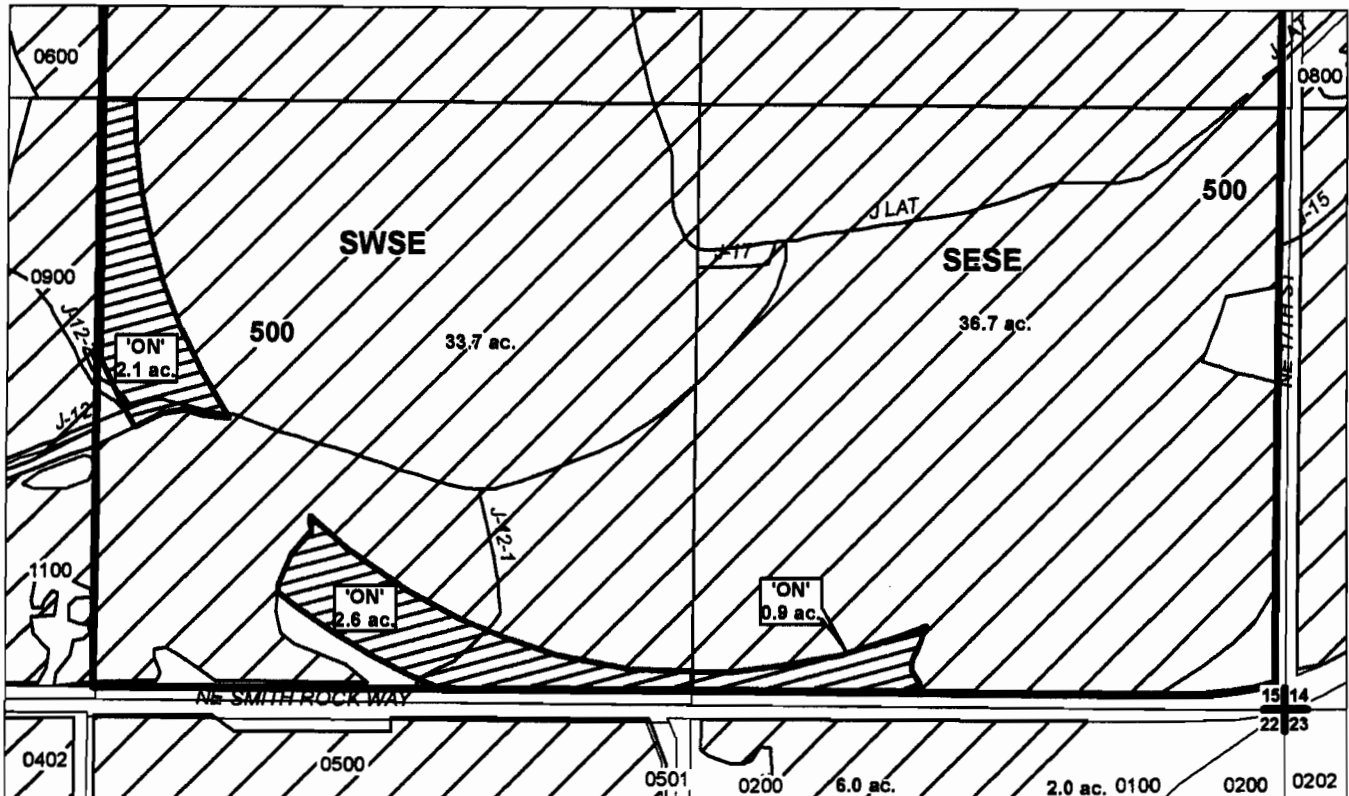
DESCHUTES COUNTY SEC.15 T14S R13E

SCALE - 1" = 400'



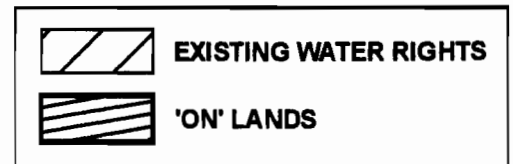
SW 1/4 OF THE SE 1/4; SE 1/4 OF THE SE 1/4

DISTRICT INTERNAL
NOTICE #: T-2008-015



T 10755

"ON" MAP



CENTRAL OREGON



IRRIGATION DISTRICT

APPLICATION FOR WATER RIGHTS TRANSFER

COID / SHIRLEY A. FERON-LEISER,
TRUSTEE OF THE SHIRLEY FERON TRUST

TAXLOT #: 500

5.6 ACRES

DATE: 06-16-08

FILE: E:\TRANSFER\WRTRANS08\FERON_S

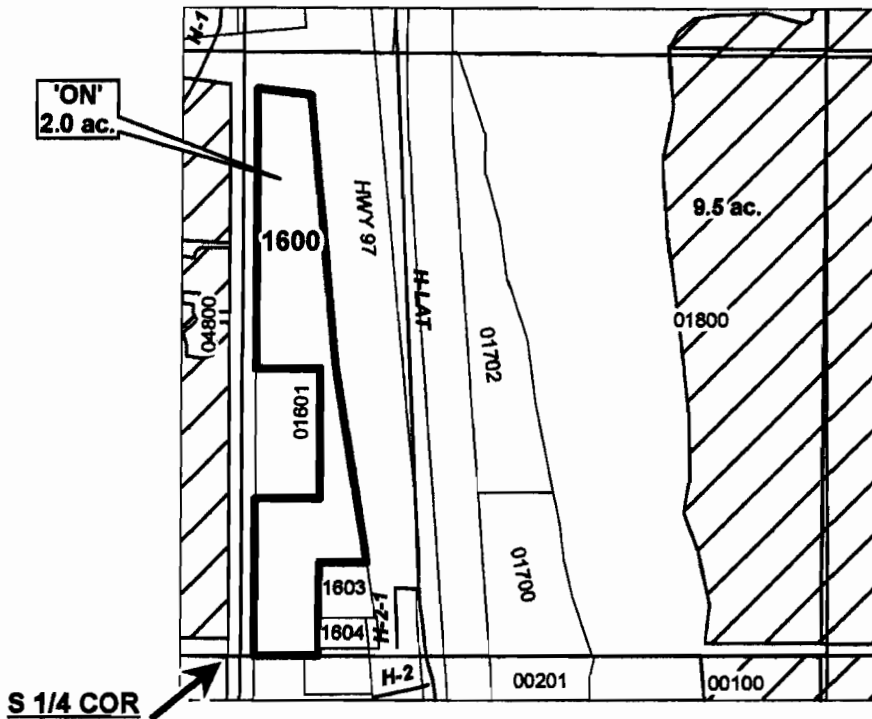
DESCHUTES COUNTY SEC.21 T14S R13E

SCALE - 1" = 400'



SW 1/4 OF THE SE 1/4

DISTRICT INTERNAL
NOTICE #: T-2008-036



T 14S R 13E

"ON" MAP

| | |
|--|-----------------------|
| | EXISTING WATER RIGHTS |
| | OFF LANDS |



APPLICATION FOR WATER RIGHTS TRANSFER

COID / WILLIAM & KATHLEEN LANCASTER

TAXLOT #: 1600

2.0 ACRES

DATE: 10-22-08

FILE: E:\TRANSFER\WR\TRANS08\LANCASTER

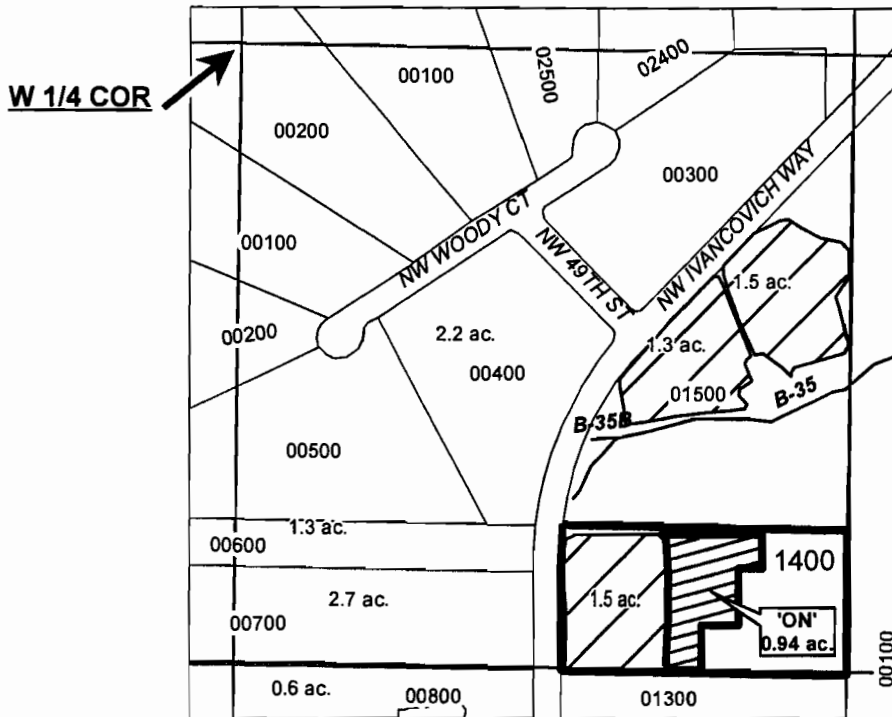
DESCHUTES COUNTY SEC.31 T14S R13E

SCALE - 1" = 400'



NW 1/4 OF THE SW 1/4

DISTRICT INTERNAL
NOTICE #: T-2008-026



T 8753

"ON" MAP

| | |
|--|-------------------------|
| | EXISTING WATER RIGHTS |
| | ON LANDS |
| | PARCELS W/ WATER RIGHTS |



APPLICATION FOR WATER RIGHTS TRANSFER
COID / ALBERT J. DEMARIS JR. & GINGER D. DEMARIS

TAXLOT #:1400

0.94 ACRES

DATE: 08-26-08

FILE: E:\TRANSFER\WRTRANS08\DEMARIS

DESCHUTES COUNTY SEC.12 T16S R12E

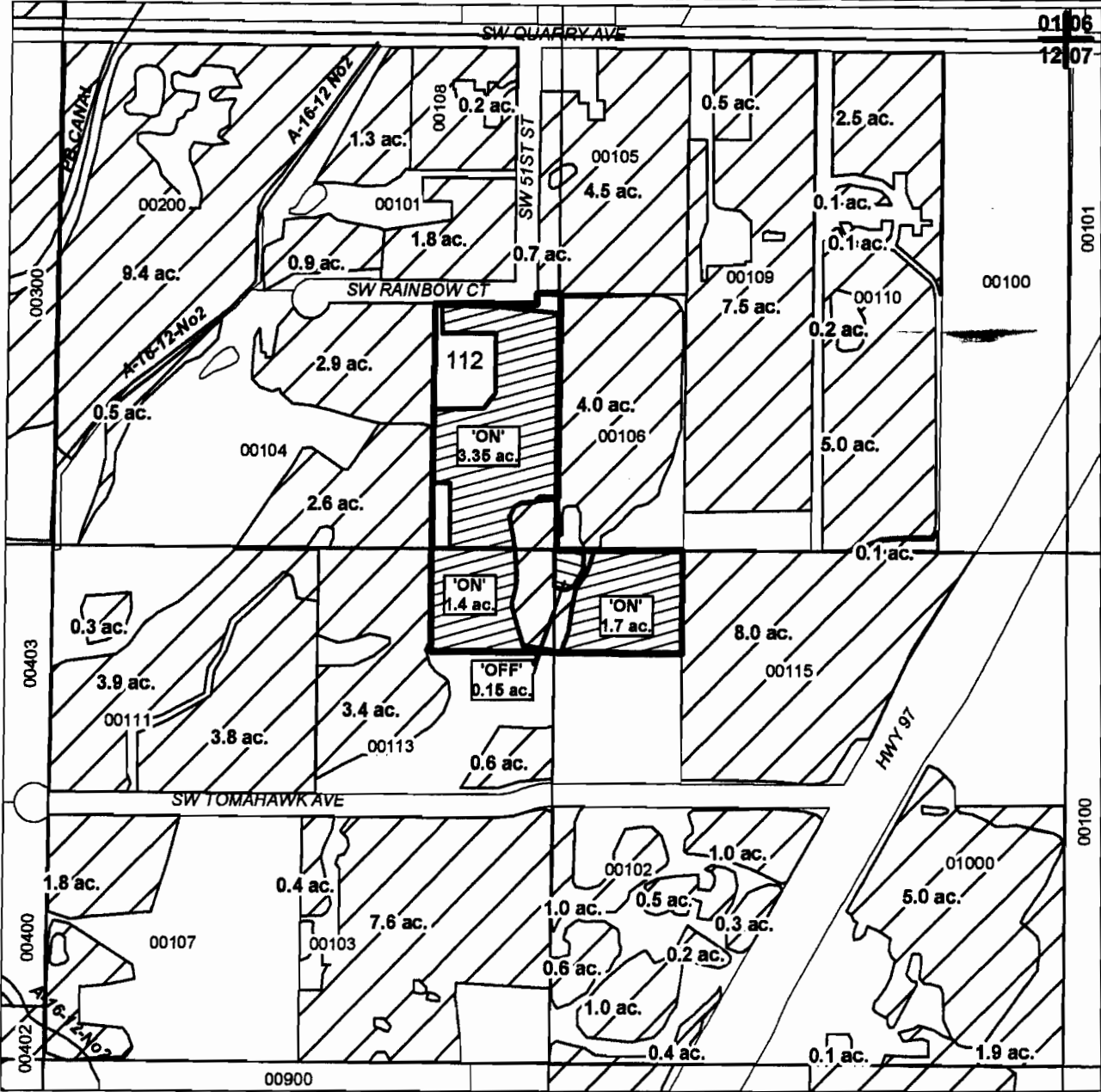
SCALE - 1" = 400'

DISTRICT INTERNAL
NOTICE # T-2008-047

"OFF / ON" MAP



| | |
|--|-----------------------|
| | EXISTING WATER RIGHTS |
| | OFF LANDS |
| | ON LANDS |



CENTRAL OREGON



IRRIGATION DISTRICT

APPLICATION FOR WATER RIGHTS TRANSFER

FOOTHILLS LP; COID; JEANS / FOOTHILLS LP

TAXLOT #: 112

6.45 ACRES

DATE: 12-03-08

FILE: E:\TRANSFER\WRTRANS08\FOOTHILLS