

W/4 Corner

TL 900

TL 800

RECEIVED

DEC 22 2008

WATER RESOURCES DEPT
SALEM, OREGON

(16.18)

24.77

(8.59)

PRUNEDALE ROAD



Pleasant View Canal
COUNTY ROAD

Hudson Bay Canal

UNION PACIFIC RAILROAD

T 10756

T6N 33 34
T5N 4 3

- **Authorized POA**
Authorized POA is basalt groundwater well located 955 feet S and 970 feet E from W/4 Corner of Section 34. Well Logs UMAT 6053 and UMAT 6366.
- **Proposed (Additional) POA**
Proposed POA is basalt groundwater well located 930 feet S and 1212 feet E from W/4 Corner of Section 34. Does not currently exist.
-  **Authorized POU**
Authorized Place of Use is 24.77 acres in the NW/4 of SW/4 of Section 34, T6N, R35E, WM. No changes proposed to place of use.
-  **Affected Portion of POU**
8.59 acres (Tax Lot 800) served by additional well.

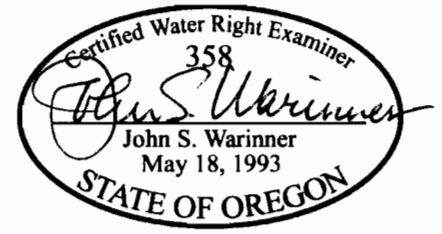
T6N, R35E, S34, WM
Umatilla County



1 inch = 400 feet

The purpose of this map is to identify the location of a water right. It is not intended to provide information regarding the location of property ownership boundary lines.

FOUNTAINHEAD
1204 Alvarado Terrace
Walla Walla, WA 99362
(509) 529-2646 phone



PERMIT AMENDMENT MAP
App G-14112 Permit G-13451

in the name of
PAUL ZEHR
Revised 18 DEC 2008