

State of Oregon  
 WATER RESOURCES DEPARTMENT  
**2008 DISTRICT PETITION FOR PERMANENT TRANSFER 540.580**  
 NORTH UNIT IRRIGATION DISTRICT *pam*  
 2024 NW Beech Street, Madras, OR 97741 (541) 475-3625

**1. WATER RIGHT:**

	<u>Deschutes</u>	<u>Deschutes</u>	<u>Crooked River</u>	<u>Crooked River</u>
		<u>Supplemental</u>		<u>Permit</u>
Source:	Certificate #72279 Deschutes River/ Crooked River	Certificate #72281 Deschutes River/ Crooked River	Certificate #72283 Crooked River	Permit #47284 Crooked River
Priority Date:	February 28, 1913	June 23, 1955	September 18, 1968	October 21, 1982

**2. TYPE OF CHANGE:** Place of use

**3.1. LOCATION OF AUTHORIZED PLACE OF USE: (Present User) Certificate #72279**

District Notice #	Name	Use	Township South	Range East WM	Section	Tax Lot	¼ ¼	Deschutes Acres
08-02-B	North Unit Irrigation District (by Bargain & Sale Deed)	IR	10	13	35DD	100	SW SE	2.0
08-02-B	North Unit Irrigation District (by bargain & Sale Deed)	IR	10	13	35DD	300	SE SE	1.7
08-04	Preston R & Jenny N Romanick	IR	12	12	25	207	NW NW	4.1
08-06	David Storner Campbell	IR	10	13	17	200	SW NE	9.3
08-13	High Dessert Properties	IR	10	13	35DC	1603	SW SE	0.2
08-13	High Dessert Properties	IR	10	13	35DC	1604	SE SE	0.2
08-14	Tamara JYates-Hagedorn & Russell E & Marlys L Alger	IR	10	13	35DC	1601	SE SE	0.2
08-15	Victoria Vale & Shawna L Sellin	IR	10	13	35DC	1600	SE SE	0.1
08-16	Travis L & Kimberly Patterson	IR	10	13	35DC	1602	SW SE	0.1
08-17	William B Hoffman SR	IR	11	13	26	400	SE NW	0.6
08-17	William B Hoffman SR	IR	11	13	26	400	SW SE	1.4
08-17	William B Hoffman SR	IR	11	13	26	400	NE SW	1.2
08-17	William B Hoffman SR	IR	11	13	26	400	NW SE	0.1
08-19	Richard J & Melinda J Hoefer	IR	11	13	05	100	NE NE	0.9
08-19	Richard J & Melinda J Hoefer	IR	11	13	05	101	SE NE	0.4
08-19	Richard J & Melinda J Hoefer	IR	11	13	04	301	SW NW	0.1
08-20	James P & Joan T Petty	IR	11	13	02	603	NW NW	7.6
08-20	James P & Joan T Petty	IR	11	13	02	603	NE NW	7.8
08-20	James P & Joan T Petty	IR	11	13	02	603	SE NW	4.2
08-20	James P & Joan T Petty	IR	11	13	02	603	SW NW	5.7
	TOTAL							<b>47.9</b>

T 10765

**RECEIVED**

JAN 02 2009

WATER RESOURCES DEPT  
 SALEM, OREGON

**4.1. LOCATION OF PROPOSED PLACE OF USE: (Proposed User) Certificate #72279**

District Notice #	Name	Use	Township South	Range East WM	Section	Tax Lot	¼ ¼	Deschutes Acres
08-02-B	Michael & Laura Feigner	IR	10	14	09	103	SE NE	3.7
08-04	A & A Farm Trust	IR	12	12	23	200	SE NE	4.1
08-06	Jacobus J & Deanna A Poland	IR	10	13	20	501	SW SW	9.0
08-06	Jacobus J & Deanna A Poland	IR	10	13	20	501	SE SW	0.3
08-13	William B Hoffman SR Family Trust	IR	11	13	26	800	SW SW	0.4
08-14	William B Hoffman SR Family Trust	IR	11	13	26	800	SW SW	0.2
08-15	William B Hoffman SR Family Trust	IR	11	13	26	800	SW SW	0.1
08-16	William B Hoffman SR Family Trust	IR	11	13	26	800	SW SW	0.1
08-17	William B Hoffman SR Family Trust	IR	11	13	26	800	SW SW	3.3
08-19	Richard J & Melinda J Hoefer	IR	11	13	04	200	NW NW	1.4
08-20	James P & Joan T Petty	IR	11	13	03	300	NE NW	20.9
08-20	James P & Joan T Petty	IR	11	13	03	300	NW NE	2.9
08-20	James P & Joan T Petty	IR	11	13	02	603	NW NW	0.4
08-20	James P & Joan T Petty	IR	11	13	02	603	SE NW	0.4
08-20	James P & Joan T Petty	IR	11	13	02	603	SW NW	0.7
	<b>TOTAL</b>							<b>47.9</b>

**3.2. LOCATION OF AUTHORIZED PLACE OF USE: (Present User) Certificate #72281**

District Notice #	Name	Use	Township South	Range East WM	Section	Tax Lot	¼ ¼	Deschutes Supplement Acres
08-02-B	North Unit Irrigation District (by Bargain & Sale Deed)	IR	10	13	35DD	100	SW SE	2.0
08-02-B	North Unit Irrigation District (by bargain & Sale Deed)	IR	10	13	35DD	300	SE SE	1.7
08-04	Preston R & Jenny N Romanick	IR	12	12	25	207	NW NW	4.1
08-06	David Storner Campbell	IR	10	13	17	200	SW NE	9.3
08-13	High Dessert Properties	IR	10	13	35DC	1603	SW SE	0.2
08-13	High Dessert Properties	IR	10	13	35DC	1604	SE SE	0.2
08-14	Tamara JYates-Hagedorn & Russell E & Marlys L Alger	IR	10	13	35DC	1601	SE SE	0.2
08-15	Victoria Vale & Shawna L Sellin	IR	10	13	35DC	1600	SE SE	0.1
08-16	Travis L & Kimberly Patterson	IR	10	13	35DC	1602	SW SE	0.1
08-17	William B Hoffman SR	IR	11	13	26	400	SE NW	0.6
08-17	William B Hoffman SR	IR	11	13	26	400	SW SE	1.4
08-17	William B Hoffman SR	IR	11	13	26	400	NE SW	1.2
08-17	William B Hoffman SR	IR	11	13	26	400	NW SE	0.1
08-19	Richard J & Melinda J Hoefer	IR	11	13	05	100	NE NE	0.9
08-19	Richard J & Melinda J Hoefer	IR	11	13	05	101	SE NE	0.4
08-19	Richard J & Melinda J Hoefer	IR	11	13	04	301	SW NW	0.1
08-20	James P & Joan T Petty	IR	11	13	02	603	NW NW	7.6
08-20	James P & Joan T Petty	IR	11	13	02	603	NE NW	7.8
08-20	James P & Joan T Petty	IR	11	13	02	603	SE NW	4.2
08-20	James P & Joan T Petty	IR	11	13	02	603	SW NW	5.7
	<b>TOTAL</b>							<b>47.9</b>

JAN 02 2009

T 10765

**4.2. LOCATION OF PROPOSED PLACE OF USE: (Proposed User) Certificate #72281**

District Notice #	Name	Use	Township South	Range East WM	Section	Tax Lot	¼ ¼	Deschutes Supplement Acres
08-02-B	Michael & Laura Feigner	IR	10	14	09	103	SE NE	3.7
08-04	A & A Farm Trust	IR	12	12	23	200	SE NE	4.1
08-06	Jacobus J & Deanna A Poland	IR	10	13	20	501	SW SW	9.0
08-06	Jacobus J & Deanna A Poland	IR	10	13	20	501	SE SW	0.3
08-13	William B Hoffman SR Family Trust	IR	11	13	26	800	SW SW	0.4
08-14	William B Hoffman SR Family Trust	IR	11	13	26	800	SW SW	0.2
08-15	William B Hoffman SR Family Trust	IR	11	13	26	800	SW SW	0.1
08-16	William B Hoffman SR Family Trust	IR	11	13	26	800	SW SW	0.1
08-17	William B Hoffman SR Family Trust	IR	11	13	26	800	SW SW	3.3
08-19	Richard J & Melinda J Hoefer	IR	11	13	04	200	NW NW	1.4
08-20	James P & Joan T Petty	IR	11	13	03	300	NE NW	20.9
08-20	James P & Joan T Petty	IR	11	13	03	300	NW NE	2.9
08-20	James P & Joan T Petty	IR	11	13	02	603	NW NW	0.4
08-20	James P & Joan T Petty	IR	11	13	02	603	SE NW	0.4
08-20	James P & Joan T Petty	IR	11	13	02	603	SW NW	0.7
	TOTAL							<b>47.9</b>

**3.3. LOCATION OF AUTHORIZED PLACE OF USE: (Present User) Certificate #72283**

District Notice #	Name	Use	Township South	Range East WM	Section	Tax Lot	¼ ¼	Crooked River Acres
08-02-A	Michael & Laura Feigner	IR	10	14	09	103	SE NE	3.3
08-02-B	North Unit Irrigation District (by Bargain & Sale Deed)	IR	10	13	35DD	100	SW SE	3.0
08-03	A & A Farm Trust	IR	12	12	23	200	SE NE	3.9
08-05	James & Debra E Marshall	IR	09	14	29	401	SE NW	6.4
08-05	James & Debra E Marshall	IR	09	14	29	401	NE SW	1.0
08-07	Stanley Ray & Katherine Sullivan	IR	10	13	20	400	SE SW	0.9
08-17	William B Hoffman SR Family Trust	IR	11	13	26	400	SE NW	1.1
08-17	William B Hoffman SR Family Trust	IR	11	13	26	400	NW SW	1.2
08-20	James P & Joan T Petty	IR	11	13	03	300	NE NW	20.7
08-20	James P & Joan T Petty	IR	11	13	03	300	NW NE	2.9
	Sub-Total							<b>44.4</b>
	<u>Crooked River Permit Acres</u>							<b>Cancel Permit Acres</b>
08-05	James & Debra E Marshall	IR	09	14	29	401	NE SW	4.1
	TOTAL							<b>48.5</b>

JAN 02 2009

WATER RESOURCES DEPT  
SALEM, OREGON

T 10765

RECEIVED

State of Oregon  
 WATER RESOURCES DEPARTMENT  
**NOTICE OF TRANSFER UNDER ORS 540.580**  
 NORTH UNIT IRRIGATION DISTRICT  
 2024 NW Beech Street, Madras, OR 97741  
 (541) 475-3625

1. **WATER RIGHT:** Deschutes Crooked River  
 Certificates #72279 & 72281 Certificate #72283

2. **PROPOSED USE:** Irrigation

3. **APPLICANT:**

Name: Michael & Laura Feigner	Phone: 541-475-2194
-------------------------------	---------------------

Address: 4019 NE Fern Lane	City: Madras	State: OR	Zip: 97741
----------------------------	--------------	-----------	------------

4. **LOCATION OF AUTHORIZED USE:**

Township	Range	Section	¼ ¼	Tax Lot	Deschutes Acres	Crooked River Acres
10	14	09	SE NE	103		3.2
10	14	09	SE NE	103		0.1

5. **RECIPIENT:**

Name: : Michael & Laura Feigner	Phone: 541-475-2194
---------------------------------	---------------------

Address: 4019 NE Fern Lane	City: Madras	State: OR	Zip: 97741
----------------------------	--------------	-----------	------------

6. **LOCATION OF PROPOSED USE:**

Township	Range	Section	¼ ¼	Tax Lot	Deschutes Acres	Crooked River Acres
10	14	09	SE NE	103		3.2
10	14	09	SE NE	103		0.1

**RECEIVED**

JAN 02 2009

WATER RESOURCES DEPT  
SALEM, OREGON

T 10765

7. **EXHIBITS:**

A map prepared by North Unit Irrigation District or Certified Water Rights Examiner or qualified Surveyor showing the location of the present and proposed irrigated lands.

North Unit Irrigation District hereby certifies that the applicant and recipient are the deed holders of subject properties; that our files are complete with a copy of the recorded documents; that the applicant's land has been irrigated within the last five years, and the applicant and recipient hereby authorize the transfer proposed herein.

NOTICE IS HEREBY GIVEN that this proposed change is subject to the approval of the Water Resources Department and that the Water Resources Department may reject the transfer or may require mitigation to avoid injury to other water right holders.

NORTH UNIT IRRIGATION DISTRICT, APPLICANT AND RECIPIENT, HEREBY SWEAR THAT THE ABOVE NOTICE FOR TRANSFER OF WATER RIGHT AND THE STATEMENTS MADE ARE TRUE AND CORRECT.

Dated and signed this 23 day of December 2008.

[Signature]  
Applicant/Recipient  
State of Oregon )ss.  
County of Jefferson

[Signature]  
Applicant/Recipient




Signed or attested  
before me on December 23, 2008 by  
Michael & Laura Feigner

[Signature]  
Notary Public - State of Oregon  
My commission expires: 10-21-11

Dated and signed this 30 day of Dec 2008.

[Signature]  
Mike Britton - Secretary-Manager North Unit Irrigation District

State of Oregon )ss.  
County of Jefferson



Signed or attested  
before me on Dec 30, 2008 by  
Mike Britton

[Signature]  
Notary Public - State of Oregon  
My Commission expires: 10/21/11

T 10765

**RECEIVED**  
JAN 02 2009  
WATER RESOURCES DEPT  
SALEM, OREGON

State of Oregon  
 WATER RESOURCES DEPARTMENT  
**NOTICE OF TRANSFER UNDER ORS 540.580**  
 NORTH UNIT IRRIGATION DISTRICT  
 2024 NW Beech Street, Madras, OR 97741  
 (541) 475-3625

1. **WATER RIGHT:** Deschutes Crooked River  
 Certificates #72279 & 72281 Certificate #72283

2. **PROPOSED USE:** Irrigation

3. **APPLICANT:**

Name: North Unit Irrigation District (by Bargain & Sale Deed)	Phone: 541-475-3625
---	---------------------

Address: 2024 NW Beech Street	City: Madras	State: OR	Zip: 97741
-------------------------------	--------------	-----------	------------

4. **LOCATION OF AUTHORIZED USE:**

Township	Range	Section	¼ ¼	Tax Lot	Deschutes Acres	Crooked River Acres
10	13	35 DC	SW SE	100	2.0	3.0
10	13	35DD	SE SE	300	1.7	

5. **RECIPIENT:**

Name: Michael & Laura Feigner	Phone: 541-475-2194
-------------------------------	---------------------

Address: 4019 NE Fern Lane	City: Madras	State: OR	Zip: 97741
----------------------------	--------------	-----------	------------

6. **LOCATION OF PROPOSED USE:**

Township	Range	Section	¼ ¼	Tax Lot	Deschutes Acres	Crooked River Acres
10	14	09	SE NE	103	3.7	3.0

RECEIVED

JAN 02 2009

WATER RESOURCES DEPT  
SALEM, OREGON

T 10765

7. **EXHIBITS:**

A map prepared by North Unit Irrigation District or Certified Water Rights Examiner or qualified Surveyor showing the location of the present and proposed irrigated lands.

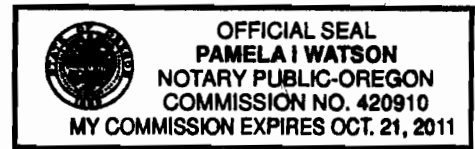
North Unit Irrigation District hereby certifies that the applicant and recipient are the deed holders of subject properties; that our files are complete with a copy of the recorded documents; that the applicant's land has been irrigated within the last five years, and the applicant and recipient hereby authorize the transfer proposed herein.

NOTICE IS HEREBY GIVEN that this proposed change is subject to the approval of the Water Resources Department and that the Water Resources Department may reject the transfer or may require mitigation to avoid injury to other water right holders.

NORTH UNIT IRRIGATION DISTRICT, APPLICANT AND RECIPIENT, HEREBY SWEAR THAT THE ABOVE NOTICE FOR TRANSFER OF WATER RIGHT AND THE STATEMENTS MADE ARE TRUE AND CORRECT.

Dated and signed this 30 day of Dec 20 08.

Mike Britton  
Applicant-Mike Britton/Manager North Unit Irrigation District  
State of Oregon )ss.  
County of Jefferson



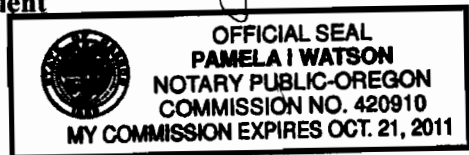
Signed or attested  
before me on Dec 30, 20 08 by  
Mike Britton

Pamela I Watson  
Notary Public - State of Oregon  
My commission expires: 10/21/2011

Dated and signed this 23 day of December 20 08.

Michael Feyn  
Recipient  
State of Oregon )ss.  
County of Jefferson

Laura Feyn  
Recipient



Signed or attested  
before me on December 23, 20 08 by  
Michael + Laura Feyn

Pamela I Watson  
Notary Public - State of Oregon  
My Commission expires: 10/21/11

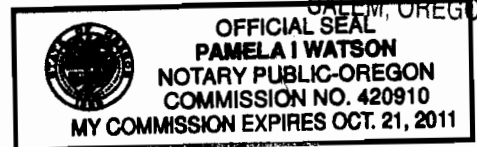
RECEIVED

JAN 02 2009

WATER RESOURCES DEPT  
SALEM, OREGON

Dated and signed this 30 day of Dec 20 08.

Mike Britton  
Mike Britton - Secretary-Manager North Unit Irrigation District  
State of Oregon )ss.  
County of Jefferson



Signed or attested  
before me on Dec 30, 20 08 by  
Mike Britton

Pamela I Watson  
Notary Public - State of Oregon  
My Commission expires: 10/21/2011

State of Oregon  
 WATER RESOURCES DEPARTMENT  
**NOTICE OF TRANSFER UNDER ORS 540.580**  
 NORTH UNIT IRRIGATION DISTRICT  
 2024 NW Beech Street, Madras, OR 97741  
 (541) 475-3625

1. **WATER RIGHT:** Deschutes Crooked River  
 Certificates #72279 & 72281 Certificate #72283

2. **PROPOSED USE:** Irrigation

3. **APPLICANT:**

Name: A & A Farm Trust	Phone: 541-546-2532
------------------------	---------------------

Address: 8450 SW Green Drive	City: Culver	State: OR	Zip: 97734
------------------------------	--------------	-----------	------------

4. **LOCATION OF AUTHORIZED USE:**

Township	Range	Section	¼ ¼	Tax Lot	Deschutes Acres	Crooked River Acres
12	12	23	SE NE	200		3.9

5. **RECIPIENT:**

Name: Preston R & Jenny N Romanick	Phone: 541-390-7784
------------------------------------	---------------------

Address: 5950 SW Bozarth	City: Culver	State: OR	Zip: 97734
--------------------------	--------------	-----------	------------

6. **LOCATION OF PROPOSED USE:**

Township	Range	Section	¼ ¼	Tax Lot	Deschutes Acres	Crooked River Acres
12	12	25	NWNW	207		3.9
<b>RECEIVED</b>						
JAN 02 2009						
WATER RESOURCES DEPT						
SALEM, OREGON						

T 10765

7. **EXHIBITS:**

A map prepared by North Unit Irrigation District or Certified Water Rights Examiner or qualified Surveyor showing the location of the present and proposed irrigated lands.



North Unit Irrigation District hereby certifies that the applicant and recipient are the deed holders of subject properties; that our files are complete with a copy of the recorded documents; that the applicant's land has been irrigated within the last five years, and the applicant and recipient hereby authorize the transfer proposed herein.


NOTICE IS HEREBY GIVEN that this proposed change is subject to the approval of the Water Resources Department and that the Water Resources Department may reject the transfer or may require mitigation to avoid injury to other water right holders.

NORTH UNIT IRRIGATION DISTRICT, APPLICANT AND RECIPIENT, HEREBY SWEAR THAT THE ABOVE NOTICE FOR TRANSFER OF WATER RIGHT AND THE STATEMENTS MADE ARE TRUE AND CORRECT.

Dated and signed this 5<sup>th</sup> day of March 2008.

Edgar R. Alley  
Applicant  
State of Oregon )ss.  
County of Jefferson

Edgar R. Alley



Signed or attested  
before me on March 5, 2008 by  
Edgar Alley

Donna L. McCormack  
Notary Public - State of Oregon  
My commission expires: Oct. 9, 2009

**RECEIVED**

Dated and signed this 5<sup>th</sup> day of March 2008.

Marlene Alley, Justice  
Applicant  
State of Oregon )ss.  
County of Jefferson



JAN 02 2009

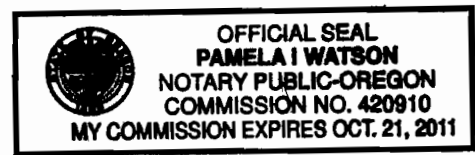
WATER RESOURCES DEPT  
SALEM, OREGON

Signed or attested  
before me on March 5, 2008 by  
Marlene Alley

Donna L. McCormack  
Notary Public - State of Oregon  
My commission expires: Oct 9, 2009

Dated and signed this 21 day of March 2008.

Lee Alley  
Applicant  
State of Oregon )ss.  
County of Jefferson T 10765



Signed or attested  
before me on March 21, 2008 by  
Lee Alley

Pamela I. Watson  
Notary Public - State of Oregon  
My commission expires: 10/21/11


Dated and signed this 20 day of March 2008.

Preston R. Romanick  
Recipient

State of Oregon )ss.  
County of Jefferson

Signed or attested  
before me on March 20, 2008 by

PRESTON R ROMANICK



*[Handwritten signature]*

Notary Public - State of Oregon  
My Commission expires: 8-5-2010

Dated and signed this 20 day of March 2008.

Jenny N Romanick  
Recipient

State of Oregon )ss.  
County of Jefferson

Signed or attested  
before me on March 20, 2008 by

Jenny N Romanick



*[Handwritten signature]*

Notary Public - State of Oregon  
My Commission expires: 8-5-2010

**RECEIVED**

Dated and signed this 1 day of Dec. 2008.

Kirk Holcomb  
Kirk Holcomb - Assistant Manager North Unit Irrigation District

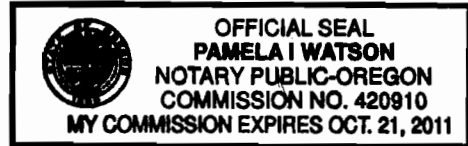
State of Oregon )ss.  
County of Jefferson

Signed or attested  
before me on Dec 1, 2008 by

Kirk Holcomb

JAN 02 2009

WATER RESOURCES DEPT  
SALEM, OREGON



Pamela I Watson  
Notary Public - State of Oregon  
My Commission expires: 10/21/11

State of Oregon  
WATER RESOURCES DEPARTMENT  
**NOTICE OF TRANSFER UNDER ORS 540.580**  
NORTH UNIT IRRIGATION DISTRICT  
2024 NW Beech Street, Madras, OR 97741  
(541) 475-3625

1. **WATER RIGHT:** Deschutes  
Certificates #72279 & 72281  
Crooked River  
Certificate #72283

2. **PROPOSED USE:** Irrigation

3. **APPLICANT:**

Name: Preston R & Jenny N Romanick	Phone: 541-390-7784
------------------------------------	---------------------

Address: 5950 SW Bozarth	City: Culver	State: OR	Zip: 97734
--------------------------	--------------	-----------	------------

4. **LOCATION OF AUTHORIZED USE:**

Township	Range	Section	¼ ¼	Tax Lot	Deschutes Acres	Crooked River Acres
12	12	25	NWNW	207	4.1	
						<b>RECEIVED</b>
						JAN 02 2009
						WATER RESOURCES DEPT SALEM, OREGON

5. **RECIPIENT:**

Name: A & Farm Trust	Phone: 541-546-2532
----------------------	---------------------

Address: 8450 SW Green Drive	City: Culver	State: OR	Zip: 97734
------------------------------	--------------	-----------	------------

6. **LOCATION OF PROPOSED USE:**

Township	Range	Section	¼ ¼	Tax Lot	Deschutes Acres	Crooked River Acres
12	12	23	SENE	200	4.1	

7. **EXHIBITS:**

A map prepared by North Unit Irrigation District or Certified Water Rights Examiner or qualified Surveyor showing the location of the present and proposed irrigated lands.

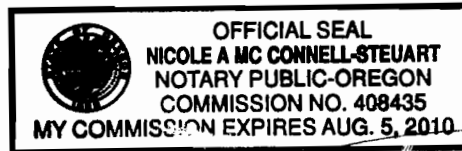
North Unit Irrigation District hereby certifies that the applicant and recipient are the deed holders of subject properties; that our files are complete with a copy of the recorded documents; that the applicant's land has been irrigated within the last five years, and the applicant and recipient hereby authorize the transfer proposed herein.

NOTICE IS HEREBY GIVEN that this proposed change is subject to the approval of the Water Resources Department and that the Water Resources Department may reject the transfer or may require mitigation to avoid injury to other water right holders.

NORTH UNIT IRRIGATION DISTRICT, APPLICANT AND RECIPIENT, HEREBY SWEAR THAT THE ABOVE NOTICE FOR TRANSFER OF WATER RIGHT AND THE STATEMENTS MADE ARE TRUE AND CORRECT.

Dated and signed this 20 day of March 2008.

Preston R. Romanick  
Applicant  
State of Oregon )ss.  
County of Jefferson

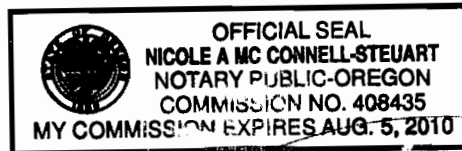


Signed or attested  
before me on March 20, 2008 by  
Preston R Romanick

[Signature]  
Notary Public - State of Oregon  
My commission expires: 8-5-2010

Dated and signed this 20 day of March 2008.

Jenny N. Romanick  
Applicant  
State of Oregon )ss.  
County of Jefferson




Signed or attested  
before me on March 20, 2008 by  
Jenny N Romanick

[Signature]  
Notary Public - State of Oregon  
My commission expires: 8-5-2010

Dated and signed this 5<sup>th</sup> day of March 2008.

Edgar R. Alley  
Recipient  
State of Oregon )ss.  
County of Jefferson



Signed or attested  
before me on March 5, 2008 by  
Edgar Alley

[Signature]  
Notary Public - State of Oregon  
My commission expires: Oct 9 2009

**RECEIVED**

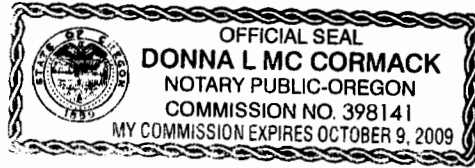
JAN 02 2009

WATER RESOURCES DEPT  
SALEM, OREGON

Dated and signed this 5<sup>th</sup> day of March 2008.

Marlene Alley, Trustee

**Recipient**  
State of Oregon )ss.  
County of Jefferson )



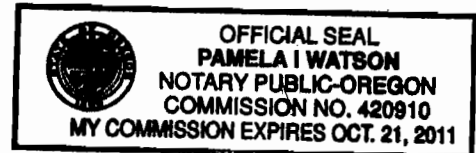
Signed or attested  
before me on March 5, 2008 by  
Marlene Alley

Donna L. McCormack  
Notary Public - State of Oregon  
My Commission expires: Oct 9 2009

Dated and signed this 21 day of March 2008.

See Alley

**Recipient**  
State of Oregon )ss.  
County of Jefferson )



Signed or attested  
before me on March 21, 2008 by  
See Alley

Pamela I. Watson  
Notary Public - State of Oregon  
My Commission expires: 10/21/11

Dated and signed this 1 day of Dec. 2008.

Kirk Holcomb  
**Kirk Holcomb** - Assistant Manager North Unit Irrigation District

State of Oregon )ss.  
County of Jefferson )



Signed or attested  
before me on Dec 1, 2008 by  
Kirk Holcomb

Pamela I. Watson  
Notary Public - State of Oregon  
My Commission expires: 10/21/11

T 10765

**RECEIVED**  
JAN 02 2009  
WATER RESOURCES DEPT  
SALEM, OREGON

State of Oregon  
 WATER RESOURCES DEPARTMENT  
**NOTICE OF TRANSFER UNDER ORS 540.580**  
 NORTH UNIT IRRIGATION DISTRICT  
 2024 NW Beech Street, Madras, OR 97741  
 (541) 475-3625

1. **WATER RIGHT:** Deschutes Crooked River Crooked River Permit  
 Certificates #72279 & 72281 Certificate #72283 47284

2. **PROPOSED USE:** Irrigation

3. **APPLICANT:**

Name: James E & Debra E Marshall	Phone: 541-475-2828
----------------------------------	---------------------

Address: 8920 NE Clemens Drive	City: Madras	State: OR	Zip: 97741
--------------------------------	--------------	-----------	------------

4. **LOCATION OF AUTHORIZED USE:**

Township	Range	Section	¼ ¼	Tax Lot	Deschutes Acres	Crooked River Acres
9	14	29	SE NW	401		6.4
9	14	29	NE SW	401		1.0
						<b>Crooked River Permit Acres</b>
9	14	29	NE SW	401		Cancel Permit Acres 4.1

5. **RECIPIENT:**

Name: James E & Debra E Marshall	Phone: 541-475-2828
----------------------------------	---------------------

Address: 8920 NE Clemens Drive	City: Madras	State: OR	Zip: 97741
--------------------------------	--------------	-----------	------------

6. **LOCATION OF PROPOSED USE:**

Township	Range	Section	¼ ¼	Tax Lot	Deschutes Acres	Crooked River Acres
9	14	29	SW NW	401		6.4
9	14	29	SE NW	401		1.0

**RECEIVED**

JAN 02 2009

WATER RESOURCES DEPT  
 SALEM, OREGON

T 10765

7. **EXHIBITS:**

A map prepared by North Unit Irrigation District or Certified Water Rights Examiner or qualified Surveyor showing the location of the present and proposed irrigated lands.

North Unit Irrigation District hereby certifies that the applicant and recipient are the deed holders of subject properties; that our files are complete with a copy of the recorded documents; that the applicant's land has been irrigated within the last five years, and the applicant and recipient hereby authorize the transfer proposed herein.

NOTICE IS HEREBY GIVEN that this proposed change is subject to the approval of the Water Resources Department and that the Water Resources Department may reject the transfer or may require mitigation to avoid injury to other water right holders.

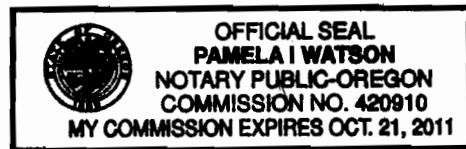
NORTH UNIT IRRIGATION DISTRICT, APPLICANT AND RECIPIENT, HEREBY SWEAR THAT THE ABOVE NOTICE FOR TRANSFER OF WATER RIGHT AND THE STATEMENTS MADE ARE TRUE AND CORRECT.

Dated and signed this 3 day of June 2008.

James E. Marshall  
Applicant/Recipient

Richard E. Marshall  
Applicant/Recipient

State of Oregon )ss.  
County of Jefferson



Signed or attested  
before me on June 3, 2008 by

James E + Debra E Marshall

Pamela I. Watson  
Notary Public - State of Oregon  
My commission expires: 10/21/11

Dated and signed this 13 day of June 2008.

Kirk Holcomb  
Kirk Holcomb - Assistant Manager North Unit Irrigation District

State of Oregon )ss.  
County of Jefferson



Signed or attested  
before me on June 13, 2008 by

Kirk Holcomb

Pamela I. Watson  
Notary Public - State of Oregon  
My Commission expires: 10/21/2011

RECEIVED

JAN 02 2009

WATER RESOURCES DEPT  
SALEM, OREGON

T 10765

State of Oregon  
 WATER RESOURCES DEPARTMENT  
**NOTICE OF TRANSFER UNDER ORS 540.580**  
 NORTH UNIT IRRIGATION DISTRICT  
 2024 NW Beech Street, Madras, OR 97741  
 (541) 475-3625

1. **WATER RIGHT:** Deschutes Crooked River  
 Certificates #72279 & 72281 Certificate #72283

2. **PROPOSED USE:** Irrigation

3. **APPLICANT:**

Name: David Storner Campbell		Phone: 541-475-7327	
Address: 3760 NW Entrikin Lane	City: Madras	State: OR	Zip: 97741

4. **LOCATION OF AUTHORIZED USE:**

Township	Range	Section	¼ ¼	Tax Lot	Deschutes Acres	Crooked River Acres
10	13	17	SW NE	200	9.3	
						<b>RECEIVED</b>
						JAN 02 2009
						WATER RESOURCES DEPT SALEM, OREGON

5. **RECIPIENT:**

Name: Jacobus J & Deanna A Poland		Phone: 541-475-7636	
Address: 3845 NW Elm Lane	City: Madras	State: OR	Zip: 97741

6. **LOCATION OF PROPOSED USE:**

Township	Range	Section	¼ ¼	Tax Lot	Deschutes Acres	Crooked River Acres
10	13	20	SW SW	501	9.0	
10	13	20	SE SW	501	0.3	

T 10765

7. **EXHIBITS:**

A map prepared by North Unit Irrigation District or Certified Water Rights Examiner or qualified Surveyor showing the location of the present and proposed irrigated lands.




North Unit Irrigation District hereby certifies that the applicant and recipient are the deed holders of subject properties; that our files are complete with a copy of the recorded documents; that the applicant's land has been irrigated within the last five years, and the applicant and recipient hereby authorize the transfer proposed herein.

NOTICE IS HEREBY GIVEN that this proposed change is subject to the approval of the Water Resources Department and that the Water Resources Department may reject the transfer or may require mitigation to avoid injury to other water right holders.

NORTH UNIT IRRIGATION DISTRICT, APPLICANT AND RECIPIENT, HEREBY SWEAR THAT THE ABOVE NOTICE FOR TRANSFER OF WATER RIGHT AND THE STATEMENTS MADE ARE TRUE AND CORRECT.

Dated and signed this 19<sup>th</sup> day of Dec. 2008.

[Signature]  
Applicant  
State of Oregon )ss.  
County of Jefferson



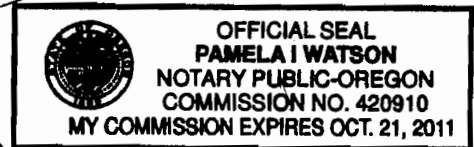
Signed or attested  
before me on December 19, 2008 by  
David Storer Campbell

[Signature]  
Notary Public - State of Oregon  
My commission expires: 10/21/2011

Dated and signed this 31<sup>st</sup> day of Dec 2008.

[Signature]  
Recipient  
State of Oregon )ss.  
County of Jefferson

Recipient



Signed or attested  
before me on Dec 31, 2008 by  
Deanna A + Jacobus J Poland


[Signature]  
Notary Public - State of Oregon  
My Commission expires: 10/21/2011

Dated and signed this 30 day of Dec 2008.

[Signature]  
Mike Britton - Secretary-Manager North Unit Irrigation District

State of Oregon )ss.  
County of Jefferson

Signed or attested  
before me on Dec 30, 2008 by  
Mike Britton



[Signature]  
Notary Public - State of Oregon  
My Commission expires: 10/21/2011

RECEIVED

JAN 02 2009

WATER RESOURCES DEPT  
SALEM, OREGON

State of Oregon  
 WATER RESOURCES DEPARTMENT  
**NOTICE OF TRANSFER UNDER ORS 540.580**  
 NORTH UNIT IRRIGATION DISTRICT  
 2024 NW Beech Street, Madras, OR 97741  
 (541) 475-3625

1. **WATER RIGHT:** Deschutes Crooked River  
 Certificates #72279 & 72281 Certificate #72283

2. **PROPOSED USE:** Irrigation

3. **APPLICANT:**

Name: Stanley Ray & Katheryn Sullivan	Phone: 541-475-7225
---------------------------------------	---------------------

Address: 3738 NW Dogwood Lane	City: Madras	State: OR	Zip: 97741
-------------------------------	--------------	-----------	------------

4. **LOCATION OF AUTHORIZED USE:**

Township	Range	Section	¼ ¼	Tax Lot	Deschutes Acres	Crooked River Acres
10	13	20	SE SW	400		0.9

5. **RECIPIENT:**

Name: Jacobus J & Deanna A Poland	Phone: 541-475-7636
-----------------------------------	---------------------

Address: 3845 NW Elm Lane	City: Madras	State: OR	Zip: 97741
---------------------------	--------------	-----------	------------

6. **LOCATION OF PROPOSED USE:**

Township	Range	Section	¼ ¼	Tax Lot	Deschutes Acres	Crooked River Acres
10	13	20	SE SW	501		0.9
						<b>RECEIVED</b>
						JAN 02 2009
						WATER RESOURCES DEPT SALEM, OREGON
10765						

7. **EXHIBITS:**

A map prepared by North Unit Irrigation District or Certified Water Rights Examiner or qualified Surveyor showing the location of the present and proposed irrigated lands.

North Unit Irrigation District hereby certifies that the applicant and recipient are the deed holders of subject properties; that our files are complete with a copy of the recorded documents; that the applicant's land has been irrigated within the last five years, and the applicant and recipient hereby authorize the transfer proposed herein.

NOTICE IS HEREBY GIVEN that this proposed change is subject to the approval of the Water Resources Department and that the Water Resources Department may reject the transfer or may require mitigation to avoid injury to other water right holders.

NORTH UNIT IRRIGATION DISTRICT, APPLICANT AND RECIPIENT, HEREBY SWEAR THAT THE ABOVE NOTICE FOR TRANSFER OF WATER RIGHT AND THE STATEMENTS MADE ARE TRUE AND CORRECT.

Dated and signed this 31 day of December 2008.

Stanley Ray Sull  
Applicant  
State of Oregon )ss.  
County of Jefferson

Kathryn Sullivan  
Applicant

RECEIVED

JAN 02 2009

Signed or attested  
before me on Dec 31, 2008 by  
Stanley Ray + Kathryn Sullivan

Pamela I Watson  
Notary Public - State of Oregon  
My commission expires: 10/21/2011

WATER RESOURCES DEPT  
SALEM, OREGON

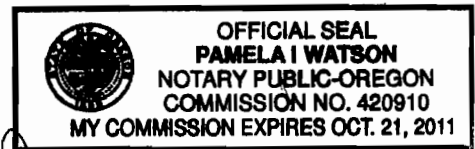
Dated and signed this 31 day of Dec 2008.

Doanna A  
Recipient  
State of Oregon )ss.  
County of Jefferson

Jacob J Poland  
Recipient

Signed or attested  
before me on Dec 31, 2008 by  
Doanna A + Jacob J Poland

Pamela I Watson  
Notary Public - State of Oregon  
My Commission expires: 10/21/2011

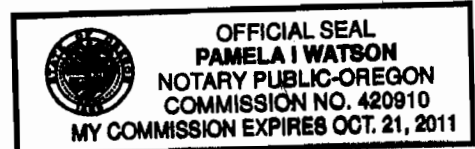


Dated and signed this 30 day of Dec 2008.

Mike Britton  
Mike Britton - Secretary-Manager North Unit Irrigation District  
State of Oregon )ss.  
County of Jefferson

Signed or attested  
before me on Dec 30, 2008 by  
Mike Britton

Pamela I Watson  
Notary Public - State of Oregon  
My Commission expires: 10/21/2011



State of Oregon  
 WATER RESOURCES DEPARTMENT  
**NOTICE OF TRANSFER UNDER ORS 540.580**  
 NORTH UNIT IRRIGATION DISTRICT  
 2024 NW Beech Street, Madras, OR 97741  
 (541) 475-3625

1. **WATER RIGHT:** Deschutes Crooked River  
 Certificates #72279 & 72281 Certificate #72283

2. **PROPOSED USE:** Irrigation

3. **APPLICANT:**

Name: High Dessert Properties, LLC		Phone: 541-325-1059	
Address: 196 SW 5 <sup>th</sup> Street	City: Madras	State: OR	Zip: 97741

4. **LOCATION OF AUTHORIZED USE:**

Township	Range	Section	¼ ¼	Tax Lot	Deschutes Acres	Crooked River Acres
10	13	35DC	SW SE	1603	0.2	
10	13	35DC	SE SE	1604	0.2	

5. **RECIPIENT:**

Name: William B Hoffman SR Family Trust		Phone: 541-475-6907	
Address: 2384 NW Fir Lane	City: Madras	State: OR	Zip: 97741

6. **LOCATION OF PROPOSED USE:**

Township	Range	Section	¼ ¼	Tax Lot	Deschutes Acres	Crooked River Acres
11	13	26	SW SW	800	0.4	
						RECEIVED
						JAN 02 2009
						WATER RESOURCES DEPT SALEM, OREGON
T 10765						

7. **EXHIBITS:**

A map prepared by North Unit Irrigation District or Certified Water Rights Examiner or qualified Surveyor showing the location of the present and proposed irrigated lands.

North Unit Irrigation District hereby certifies that the applicant and recipient are the deed holders of subject properties; that our files are complete with a copy of the recorded documents; that the applicant's land has been irrigated within the last five years, and the applicant and recipient hereby authorize the transfer proposed herein.

NOTICE IS HEREBY GIVEN that this proposed change is subject to the approval of the Water Resources Department and that the Water Resources Department may reject the transfer or may require mitigation to avoid injury to other water right holders.

NORTH UNIT IRRIGATION DISTRICT, APPLICANT AND RECIPIENT, HEREBY SWEAR THAT THE ABOVE NOTICE FOR TRANSFER OF WATER RIGHT AND THE STATEMENTS MADE ARE TRUE AND CORRECT.

Dated and signed this 18 day of Dec 2008.

K. O'Meara

**Applicant**  
State of Oregon )ss.  
County of Jefferson )



Signed or attested  
before me on Dec 18, 2008 by

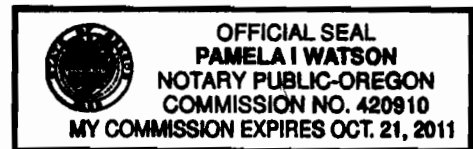
Kevin O'Meara

Pamela I Watson  
Notary Public - State of Oregon  
My commission expires: 10-21-11

Dated and signed this 18 day of Dec 2008.

Michael Mendazana

**Applicant**  
State of Oregon )ss.  
County of Jefferson )



Signed or attested  
before me on Dec 18, 2008 by

Michael Mendazana

Pamela I Watson  
Notary Public - State of Oregon  
My commission expires: 10/21/11

**RECEIVED**

JAN 02 2009

WATER RESOURCES DEPT  
SALEM, OREGON

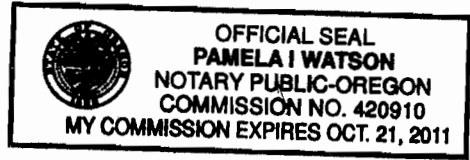
T 10765

Dated and signed this 24 day of 12 2008.

[Signature]

Recipient  
State of Oregon )ss.  
County of Jefferson )

Signed or attested  
before me on Dec 24, 2008 by  
William B Hoffman SR



[Signature]  
Notary Public - State of Oregon  
My Commission expires: 10/21/11

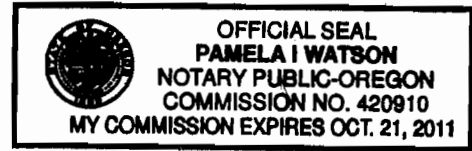
Dated and signed this 30 day of DEC 2008.

[Signature]

**Mike Britton** - Secretary-Manager North Unit Irrigation District

State of Oregon )ss.  
County of Jefferson )

Signed or attested  
before me on Dec 30, 2008 by  
Mike Britton



[Signature]  
Notary Public - State of Oregon  
My Commission expires: 10/21/2011

**RECEIVED**

JAN 02 2009

WATER RESOURCES DEPT  
SALEM, OREGON

T 10765

State of Oregon  
 WATER RESOURCES DEPARTMENT  
**NOTICE OF TRANSFER UNDER ORS 540.580**  
 NORTH UNIT IRRIGATION DISTRICT  
 2024 NW Beech Street, Madras, OR 97741  
 (541) 475-3625

1. **WATER RIGHT:** Deschutes Crooked River  
 Certificates #72279 & 72281 Certificate #72283

2. **PROPOSED USE:** Irrigation

3. **APPLICANT:**

Name: Tamara J Yates-Hagedorn and Russell E & Marlys L Alger	Phone: 541-279-0637
--	---------------------

Address: PO Box 53	City: Madras	State: OR	Zip: 97741
--------------------	--------------	-----------	------------

4. **LOCATION OF AUTHORIZED USE:**

Township	Range	Section	¼ ¼	Tax Lot	Deschutes Acres	Crooked River Acres
10	13	35DC	SE SE	1601	0.2	
						<b>RECEIVED</b>
						JAN 02 2009
						WATER RESOURCES DEPT SALEM, OREGON

5. **RECIPIENT:**

Name: William B Hoffman SR Family Trust	Phone: 541-475-6907
---	---------------------

Address: 2384 NW Fir Lane	City: Madras	State: OR	Zip: 97741
---------------------------	--------------	-----------	------------

6. **LOCATION OF PROPOSED USE:**

Township	Range	Section	¼ ¼	Tax Lot	Deschutes Acres	Crooked River Acres
11	13	26	SW SW	800	0.2	

T 10765

7. **EXHIBITS:**

A map prepared by North Unit Irrigation District or Certified Water Rights Examiner or qualified Surveyor showing the location of the present and proposed irrigated lands.

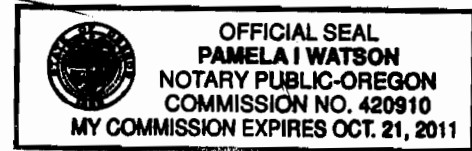
North Unit Irrigation District hereby certifies that the applicant and recipient are the deed holders of subject properties; that our files are complete with a copy of the recorded documents; that the applicant's land has been irrigated within the last five years, and the applicant and recipient hereby authorize the transfer proposed herein.

NOTICE IS HEREBY GIVEN that this proposed change is subject to the approval of the Water Resources Department and that the Water Resources Department may reject the transfer or may require mitigation to avoid injury to other water right holders.

NORTH UNIT IRRIGATION DISTRICT, APPLICANT AND RECIPIENT, HEREBY SWEAR THAT THE ABOVE NOTICE FOR TRANSFER OF WATER RIGHT AND THE STATEMENTS MADE ARE TRUE AND CORRECT.

Dated and signed this 23 day of December 20 08.

Tamara J. Yates-Hagedorn  
Applicant  
State of Oregon )ss.  
County of Jefferson



Signed or attested  
before me on Dec. 23, 2008 by  
Tamara J Yates-Hagedorn

Pamela I Watson  
Notary Public - State of Oregon  
My commission expires: 10/21/11

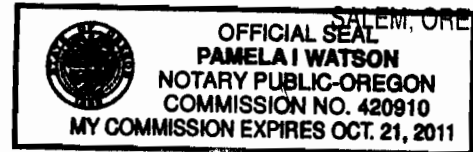
RECEIVED

JAN 02 2009

WATER RESOURCES DEPT  
SALEM, OREGON

Dated and signed this 23 day of December 2008.

Russell E Alger  
Applicant  
State of Oregon )ss.  
County of Jefferson




Signed or attested  
before me on Dec 23, 2008 by  
Tamara J Yates-Hagedorn  
Russell E Alger

Pamela I Watson  
Notary Public - State of Oregon  
My commission expires: 10/21/11

Dated and signed this 23 day of December 2008.

Marlys L Alger  
Applicant  
State of Oregon )ss.  
County of Jeffe



Signed or attested  
before me on Dec 23, 2008 by  
Marlys L Alger

Pamela I Watson  
Notary Public - State of Oregon  
My commission expires: 10/21/11

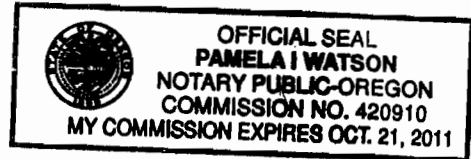


Dated and signed this 24 day of Dec 2008

William B Hoffman Sr

**Recipient**  
State of Oregon )ss.  
County of Jefferson )

Signed or attested  
before me on Dec 24, 2008 by  
William B Hoffman Sr



Pamela I Watson  
Notary Public - State of Oregon  
My Commission expires: 10/21/11


Dated and signed this 30 day of Dec 2008.

Mike Britton

**Mike Britton** - Secretary-Manager North Unit Irrigation District

State of Oregon )ss.  
County of Jefferson )

Signed or attested  
before me on Dec 30, 2008 by  
Mike Britton



Pamela I Watson  
Notary Public - State of Oregon  
My Commission expires: 10/21/2011

**RECEIVED**

JAN 02 2009

WATER RESOURCES DEPT  
SALEM, OREGON

State of Oregon  
 WATER RESOURCES DEPARTMENT  
**NOTICE OF TRANSFER UNDER ORS 540.580**  
 NORTH UNIT IRRIGATION DISTRICT  
 2024 NW Beech Street, Madras, OR 97741  
 (541) 475-3625

1. **WATER RIGHT:** Deschutes Crooked River  
 Certificates #72279 & 72281 Certificate #72283

2. **PROPOSED USE:** Irrigation

3. **APPLICANT:**

Name: Victoria Vale & Shawna L Sellin	Phone: 541-475-7953
---------------------------------------	---------------------

Address: 1910 SW Culver Hwy	City: Madras	State: OR	Zip: 97741
-----------------------------	--------------	-----------	------------

4. **LOCATION OF AUTHORIZED USE:**

Township	Range	Section	¼ ¼	Tax Lot	Deschutes Acres	Crooked River Acres
10	13	35DC	SE SE	1600	0.1	
						<b>RECEIVED</b>
						JAN 02 2009
						WATER RESOURCES DEPT SALEM, OREGON

5. **RECIPIENT:**

Name: William B Hoffman SR Family Trust	Phone: 541-475-6907
---	---------------------

Address: 2384 NW Fir Lane	City: Madras	State: OR	Zip: 97741
---------------------------	--------------	-----------	------------

6. **LOCATION OF PROPOSED USE:**

Township	Range	Section	¼ ¼	Tax Lot	Deschutes Acres	Crooked River Acres
11	13	26	SW SW	800	0.1	

T 10765

7. **EXHIBITS:**

A map prepared by North Unit Irrigation District or Certified Water Rights Examiner or qualified Surveyor showing the location of the present and proposed irrigated lands.

North Unit Irrigation District hereby certifies that the applicant and recipient are the deed holders of subject properties; that our files are complete with a copy of the recorded documents; that the applicant's land has been irrigated within the last five years, and the applicant and recipient hereby authorize the transfer proposed herein.

NOTICE IS HEREBY GIVEN that this proposed change is subject to the approval of the Water Resources Department and that the Water Resources Department may reject the transfer or may require mitigation to avoid injury to other water right holders.

NORTH UNIT IRRIGATION DISTRICT, APPLICANT AND RECIPIENT, HEREBY SWEAR THAT THE ABOVE NOTICE FOR TRANSFER OF WATER RIGHT AND THE STATEMENTS MADE ARE TRUE AND CORRECT.

Dated and signed this 15<sup>th</sup> day of December 2008

Victoria Vale


**Applicant**  
State of Oregon )ss.  
County of Jefferson

Signed or attested  
before me on December - 15, 2008 by

Victoria Vale

Tom Dickson

Notary Public - State of Oregon  
My commission expires: 6-28-10



~~Dated and signed this \_\_\_\_\_ day of \_\_\_\_\_ 20\_\_\_\_.~~

~~**Applicant**  
State of Oregon )ss.  
County of \_\_\_\_\_~~

~~Signed or attested  
before me on \_\_\_\_\_, 20\_\_\_\_ by~~

~~\_\_\_\_\_~~

~~Notary Public - State of Oregon  
My commission expires: \_\_\_\_\_~~

**RECEIVED**

JAN 02 2009

WATER RESOURCES DEPT  
SALEM, OREGON

T 10765

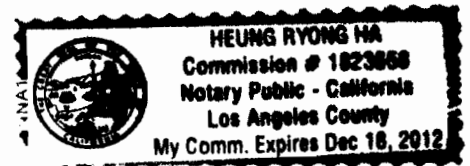
North Unit Irrigation District hereby certifies that the applicant and recipient are the deed holders of subject properties; that our files are complete with a copy of the recorded documents; that the applicant's land has been irrigated within the last five years, and the applicant and recipient hereby authorize the transfer proposed herein.

NOTICE IS HEREBY GIVEN that this proposed change is subject to the approval of the Water Resources Department and that the Water Resources Department may reject the transfer or may require mitigation to avoid injury to other water right holders.

NORTH UNIT IRRIGATION DISTRICT, APPLICANT AND RECIPIENT, HEREBY SWEAR THAT THE ABOVE NOTICE FOR TRANSFER OF WATER RIGHT AND THE STATEMENTS MADE ARE TRUE AND CORRECT.

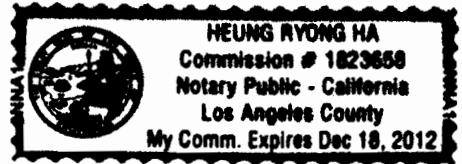
Dated and signed this 23rd day of December 2008.

[Signature]  
Applicant  
State of California )ss.  
County of Los Angeles



Signed or attested  
before me on 23-Dec, 2008 by  
SHAWNA LYNN SULLIN

[Signature]  
Notary Public - State of CA  
My commission expires: Dec-18-2012



Dated and signed this \_\_\_\_\_ day of \_\_\_\_\_, 20\_\_\_\_.

\_\_\_\_\_  
Applicant  
State of \_\_\_\_\_ )ss.  
County of \_\_\_\_\_

Signed or attested  
before me on \_\_\_\_\_, 20\_\_\_\_ by  
\_\_\_\_\_

Notary Public - State of \_\_\_\_\_  
My commission expires: \_\_\_\_\_

RECEIVED

JAN 02 2009

WATER RESOURCES DEPT  
SALEM, OREGON

T 10765

Dated and signed this 24 day of 12 2008.

[Signature]

Recipient  
State of Oregon )ss.  
County of Jefferson )



Signed or attested  
before me on Dec 24, 2008 by  
William B Hoffman SR

[Signature]  
Notary Public - State of Oregon  
My Commission expires: 10/21/11

Dated and signed this 30 day of DEC 2008.

[Signature]

Mike Britton - Secretary-Manager North Unit Irrigation District

State of Oregon )ss.  
County of Jefferson )



Signed or attested  
before me on Dec 30, 2008 by  
Mike Britton

[Signature]  
Notary Public - State of Oregon  
My Commission expires: 10/21/2011

RECEIVED

JAN 02 2009

WATER RESOURCES DEPT  
SALEM, OREGON

T 40765

State of Oregon  
 WATER RESOURCES DEPARTMENT  
**NOTICE OF TRANSFER UNDER ORS 540.580**  
 NORTH UNIT IRRIGATION DISTRICT  
 2024 NW Beech Street, Madras, OR 97741  
 (541) 475-3625

1. **WATER RIGHT:** Deschutes Crooked River  
 Certificates #72279 & 72281 Certificate #72283

2. **PROPOSED USE:** Irrigation

3. **APPLICANT:**

Name: Travis L & Kimberly Patterson	Phone: 541-325-3359
-------------------------------------	---------------------

Address: 723 N 8 <sup>th</sup> Street	City: Coos Bay	State: OR	Zip: 97420
---------------------------------------	----------------	-----------	------------

4. **LOCATION OF AUTHORIZED USE:**

Township	Range	Section	¼ ¼	Tax Lot	Deschutes Acres	Crooked River Acres
10	13	35DC	SW SE	1602	0.1	
						<b>RECEIVED</b>
						JAN 02 2009
						WATER RESOURCES DEPT SALEM, OREGON

5. **RECIPIENT:**

Name: William B Hoffman SR Family Trust	Phone: 541-475-6907
---	---------------------

Address: 2384 NW Fir Lane	City: Madras	State: OR	Zip: 97741
---------------------------	--------------	-----------	------------

6. **LOCATION OF PROPOSED USE:**

Township	Range	Section	¼ ¼	Tax Lot	Deschutes Acres	Crooked River Acres
11	13	26	SW SW	800	0.1	

T 10765

7. **EXHIBITS:**

A map prepared by North Unit Irrigation District or Certified Water Rights Examiner or qualified Surveyor showing the location of the present and proposed irrigated lands.

North Unit Irrigation District hereby certifies that the applicant and recipient are the deed holders of subject properties; that our files are complete with a copy of the recorded documents; that the applicant's land has been irrigated within the last five years, and the applicant and recipient hereby authorize the transfer proposed herein.

NOTICE IS HEREBY GIVEN that this proposed change is subject to the approval of the Water Resources Department and that the Water Resources Department may reject the transfer or may require mitigation to avoid injury to other water right holders.

NORTH UNIT IRRIGATION DISTRICT, APPLICANT AND RECIPIENT, HEREBY SWEAR THAT THE ABOVE NOTICE FOR TRANSFER OF WATER RIGHT AND THE STATEMENTS MADE ARE TRUE AND CORRECT.

Dated and signed this \_\_\_\_\_ day of \_\_\_\_\_ 20\_\_\_\_.

\_\_\_\_\_  
**Applicant**  
State of Oregon )ss.  
County of \_\_\_\_\_ )

\_\_\_\_\_  
**Applicant**

Signed or attested  
before me on \_\_\_\_\_, 20\_\_\_\_ by

\_\_\_\_\_  
Notary Public – State of Oregon  
My commission expires: \_\_\_\_\_

Dated and signed this \_\_\_\_\_ day of \_\_\_\_\_ 20\_\_\_\_.

\_\_\_\_\_  
**Recipient**  
State of Oregon )ss.  
County of \_\_\_\_\_ )

Signed or attested  
before me on \_\_\_\_\_, 20\_\_\_\_ by

**RECEIVED**

JAN 02 2009

WATER RESOURCES DEPT  
SALEM, OREGON

\_\_\_\_\_  
Notary Public – State of Oregon  
My Commission expires: \_\_\_\_\_

Dated and signed this \_\_\_\_\_ day of \_\_\_\_\_ 20\_\_\_\_.

\_\_\_\_\_  
**Mike Britton – Secretary-Manager North Unit Irrigation District**

State of Oregon )ss.  
County of \_\_\_\_\_ )

Signed or attested  
before me on \_\_\_\_\_, 20\_\_\_\_ by

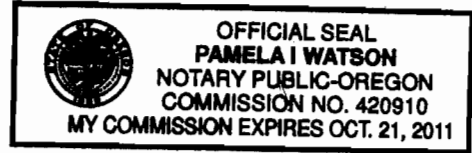
\_\_\_\_\_  
Notary Public – State of Oregon  
My Commission expires: \_\_\_\_\_

Dated and signed this 24 day of Dec 2008.

William B Hoffman SR

Recipient  
State of Oregon )ss.  
County of Jefferson

Signed or attested  
before me on Dec 24, 2008 by  
William B Hoffman SR



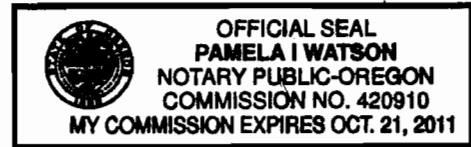
Pamela I Watson  
Notary Public - State of Oregon  
My Commission expires: 10/21/11

Dated and signed this 30 day of Dec 2008.

Mike Britton  
**Mike Britton - Secretary-Manager North Unit Irrigation District**

State of Oregon )ss.  
County of Jefferson

Signed or attested  
before me on Dec 30, 2008 by  
Mike Britton



Pamela I Watson  
Notary Public - State of Oregon  
My Commission expires: 10/21/11

**RECEIVED**

JAN 02 2009

WATER RESOURCES DEPT  
SALEM, OREGON

T 10765



State of Oregon  
 WATER RESOURCES DEPARTMENT  
**NOTICE OF TRANSFER UNDER ORS 540.580**  
 NORTH UNIT IRRIGATION DISTRICT  
 2024 NW Beech Street, Madras, OR 97741  
 (541) 475-3625

**RECEIVED**

1. **WATER RIGHT:** Deschutes  
 Certificates #72279 & 72281

Crooked River  
 Certificate #72283

JAN 02 2009

WATER RESOURCES DEPT  
 SALEM, OREGON

2. **PROPOSED USE:** Irrigation

3. **APPLICANT:**

Name: William B Hoffman SR Family Trust	Phone: 541-475-6907
---	---------------------

Address: 2384 NW Fir Lane	City: Madras	State: OR	Zip: 97741
---------------------------	--------------	-----------	------------

4. **LOCATION OF AUTHORIZED USE:**

Township	Range	Section	¼ ¼	Tax Lot	Deschutes Acres	Crooked River Acres
11	13	26	SE NW	400	0.6	1.1
11	13	26	NW SW	400		1.2
11	13	26	SW SE	400	1.4	
11	13	26	NE SW	400	1.2	
11	13	26	NW SE	400	0.1	
						JAN 02 2009
						WATER RESOURCES DEPT SALEM, OREGON

5. **RECIPIENT:**

Name: William B Hoffman SR Family Trust	Phone: 541-475-6907
---	---------------------

Address: 2384 NW Fir Lane	City: Madras	State: OR	Zip: 97741
---------------------------	--------------	-----------	------------

6. **LOCATION OF PROPOSED USE:**

Township	Range	Section	¼ ¼	Tax Lot	Deschutes Acres	Crooked River Acres
11	13	26	SW SW	800	3.3	2.3

T 10765

7. **EXHIBITS:**

A map prepared by North Unit Irrigation District or Certified Water Rights Examiner or qualified Surveyor showing the location of the present and proposed irrigated lands.

North Unit Irrigation District hereby certifies that the applicant and recipient are the deed holders of subject properties; that our files are complete with a copy of the recorded documents; that the applicant's land has been irrigated within the last five years, and the applicant and recipient hereby authorize the transfer proposed herein.

NOTICE IS HEREBY GIVEN that this proposed change is subject to the approval of the Water Resources Department and that the Water Resources Department may reject the transfer or may require mitigation to avoid injury to other water right holders.

NORTH UNIT IRRIGATION DISTRICT, APPLICANT AND RECIPIENT, HEREBY SWEAR THAT THE ABOVE NOTICE FOR TRANSFER OF WATER RIGHT AND THE STATEMENTS MADE ARE TRUE AND CORRECT.

Dated and signed this 14 day of 12 2008.

William B Hoffman SR

Applicant/ Recipient  
State of Oregon )ss.  
County of Jefferson



Signed or attested  
before me on Dec 21, 2008 by  
William B Hoffman SR

Pamela I Watson  
Notary Public - State of Oregon  
My commission expires: 10/21/11

**RECEIVED**

JAN 02 2009

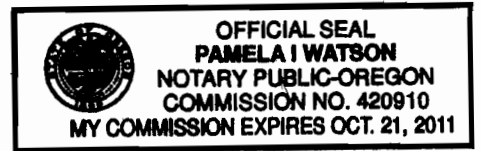
WATER RESOURCES DEPT  
SALEM, OREGON

Dated and signed this 30 day of Dec 2008.

Mike Britton

Mike Britton - Secretary-Manager North Unit Irrigation District

State of Oregon )ss.  
County of Jefferson



Signed or attested  
before me on Dec 30, 2008 by  
Mike Britton

Pamela I Watson  
Notary Public - State of Oregon  
My Commission expires: 10/21/2011

State of Oregon  
 WATER RESOURCES DEPARTMENT  
**NOTICE OF TRANSFER UNDER ORS 540.580**  
 NORTH UNIT IRRIGATION DISTRICT  
 2024 NW Beech Street, Madras, OR 97741  
 (541) 475-3625

1. **WATER RIGHT:** Deschutes Crooked River  
 Certificates #72279 & 72281 Certificate #72283

2. **PROPOSED USE:** Irrigation

3. **APPLICANT:**

Name: Richard J & Melinda J Hoefer	Phone: 503-720-6382
------------------------------------	---------------------

Address: 35025 SE Divers Road	City: Estacada	State: OR	97023
-------------------------------	----------------	-----------	-------

4. **LOCATION OF AUTHORIZED USE:**

Township	Range	Section	¼ ¼	Tax Lot	Deschutes Acres	Crooked River Acres
11	13	5	NE NE	100	0.9	
11	13	5	SE NE	101	0.4	
11	13	4	SW NW	301	0.1	
						RECEIVED
						JAN 02 2009

WATER RESOURCES DEPT  
SALEM, OREGON

5. **RECIPIENT:**

Name: Richard J & Melinda J Hoefer	Phone: 503-720-6382
------------------------------------	---------------------

Address: 35025 SE Divers Road	City: Estacada	State: OR	Zip: 97023
-------------------------------	----------------	-----------	------------

6. **LOCATION OF PROPOSED USE:**

Township	Range	Section	¼ ¼	Tax Lot	Deschutes Acres	Crooked River Acres
11	13	4	NW NW	200	1.4	

T 10765

7. **EXHIBITS:**  
 A map prepared by North Unit Irrigation District or Certified Water Rights Examiner or qualified Surveyor showing the location of the present and proposed irrigated lands.

NUID Transfer #08-19

North Unit Irrigation District hereby certifies that the applicant and recipient are the deed holders of subject properties; that our files are complete with a copy of the recorded documents; that the applicant's land has been irrigated within the last five years, and the applicant and recipient hereby authorizes the transfer proposed herein.

NOTICE IS HEREBY GIVEN that this proposed change is subject to the approval of the Water Resources Department and that the Water Resources Department may reject the transfer or may require mitigation to avoid injury to other water right holders.


NORTH UNIT IRRIGATION DISTRICT, APPLICANT AND RECIPIENT, HEREBY SWEAR THAT THE ABOVE NOTICE FOR TRANSFER OF WATER RIGHT AND THE STATEMENTS MADE ARE TRUE AND CORRECT.

Dated and signed this 19 day of Dec 2008.

Richard J Hofer

Applicant/Recipient  
State of Oregon )ss.  
County of Clackamas

Melinda Hofer  
Applicant/Recipient



Signed or attested before me on Dec 19, 2008 by

Richard J Hofer & Melinda Hofer

Liz Myers  
Notary Public - State of Oregon  
My commission expires: 05-30-2010

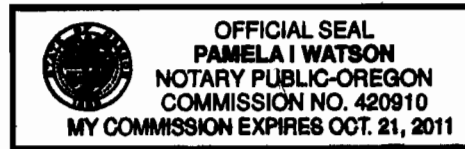
Dated and signed this 30 day of Dec 2008.

Mike Britton  
Mike Britton - Secretary-Manager North Unit Irrigation District

State of Oregon )ss.  
County of Jefferson

Signed or attested before me on Dec 30, 2008 by

Mike Britton



Pamela I Watson  
Notary Public - State of Oregon  
My Commission expires: 10/21/2011

RECEIVED

JAN 02 2009

WATER RESOURCES DEPT  
SALEM, OREGON

T 10765

State of Oregon  
 WATER RESOURCES DEPARTMENT  
**NOTICE OF TRANSFER UNDER ORS 540.580**  
 NORTH UNIT IRRIGATION DISTRICT  
 2024 NW Beech Street, Madras, OR 97741  
 (541) 475-3625

1. **WATER RIGHT:** Deschutes Crooked River  
 Certificates #72279 & 72281 Certificate #72283

2. **PROPOSED USE:** Irrigation

3. **APPLICANT:**

Name: James P & Joan T Petty	Phone: 541-475-6265
------------------------------	---------------------

Address: 1565 NW Birch Lane	City: Madras	State: OR	Zip: 97741
-----------------------------	--------------	-----------	------------

4. **LOCATION OF AUTHORIZED USE:**

Township	Range	Section	¼ ¼	Tax Lot	Deschutes Acres	Crooked River Acres
11	13	2	NW NW	603	7.6	
11	13	2	NE NW	603	7.8	
11	13	2	SE NW	603	4.2	
11	13	2	SW NW	603	5.7	
11	13	3	NE NW	300		20.7
11	13	3	NW NE	300		2.9
						RECEIVED
						JAN 02 2009

WATER RESOURCES DEPT  
 SALEM, OREGON

5. **RECIPIENT:**

Name: James P & Joan T Petty	Phone: 541-475-6265
------------------------------	---------------------

Address: 1565 NW Birch Lane	City: Madras	State: OR	Zip: 97741
-----------------------------	--------------	-----------	------------

6. **LOCATION OF PROPOSED USE:**

Township	Range	Section	¼ ¼	Tax Lot	Deschutes Acres	Crooked River Acres
11	13	3	NE NW	300	20.9	
11	13	3	NW NE	300	2.9	
11	13	2	NW NW	603	.4	6.9
11	13	2	NE NW	603		6.8
11	13	2	SE NW	603	.4	4.2
11	13	2	SW NW	603	.7	5.7

T 10765

7. **EXHIBITS:**

A map prepared by North Unit Irrigation District or Certified Water Rights Examiner or qualified Surveyor showing the location of the present and proposed irrigated lands.

North Unit Irrigation District hereby certifies that the applicant and recipient are the deed holders of subject properties; that our files are complete with a copy of the recorded documents; that the applicant's land has been irrigated within the last five years, and the applicant and recipient hereby authorize the transfer proposed herein.

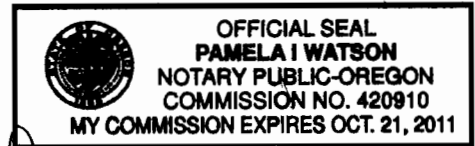
NOTICE IS HEREBY GIVEN that this proposed change is subject to the approval of the Water Resources Department and that the Water Resources Department may reject the transfer or may require mitigation to avoid injury to other water right holders.

NORTH UNIT IRRIGATION DISTRICT, APPLICANT AND RECIPIENT, HEREBY SWEAR THAT THE ABOVE NOTICE FOR TRANSFER OF WATER RIGHT AND THE STATEMENTS MADE ARE TRUE AND CORRECT.

Dated and signed this 19<sup>th</sup> day of Dec 2008.

James P Petty  
Applicant/Recipient  
State of Oregon )ss.  
County of Jefferson )

Juan T Petty  
Applicant/Recipient




Signed or attested  
before me on December 19, 2008 by  
James P + Juan T Petty

Pamela I Watson  
Notary Public - State of Oregon  
My commission expires: 10/21/2011

Dated and signed this 30 day of DEC 2008.

Mike Britton  
Mike Britton - Secretary-Manager North Unit Irrigation District

State of Oregon )ss.  
County of Jefferson )



Signed or attested  
before me on Dec 30, 2008 by  
Mike Britton

Pamela I Watson  
Notary Public - State of Oregon  
My Commission expires: 10/21/2011

T 10765

RECEIVED

JAN 02 2009

WATER RESOURCES DEPT  
SALEM, OREGON