

Mike Feigner

T 10765

Application Map
 For Water Right Transfer 'OFF'
 Located in the SE1/4 of the NE1/4
 Sec 09, T10S., R14E., W.M.
 Jefferson County Oregon
 CERTIFIED

December 18, 2008
 North Unit Irrigation District

Mike Britton
 Mike Britton - Manager

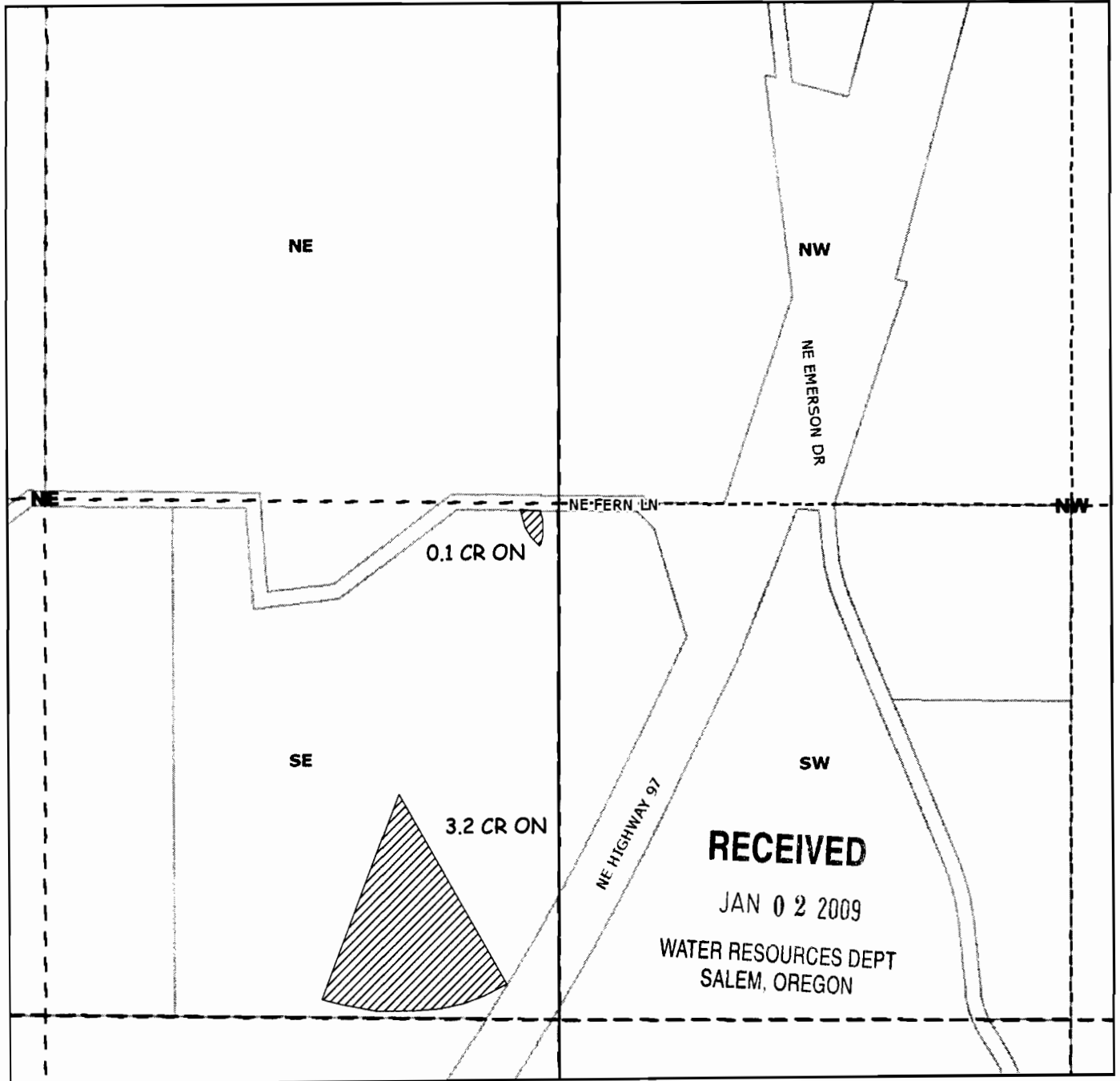


Transfer "OFF"
 3.2 + .1 = 3.3 acres
 Crooked River Water Rights
 72283


North Unit Irrigation District
 2024 NW Beech Street
 Madras, OR 97741
 Phone: (541) 475-3625
 Fax: (541) 475-3905
 email: pwatson@northunitid.com

Scale 1" = 400'





Mike Fesner

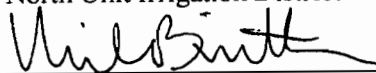
 Transfer "ON"
 3.2 + 0.1 = 3.3 acres
 Crooked River
 Water Rights 72283

T 10765

Application Map
 For Water Right Transfer 'ON'
 Located in the SE1/4 of the NE1/4
 Sec 09, T10S., R14E., W.M.
 Jefferson County Oregon
 CERTIFIED

December 18, 2008

North Unit Irrigation District

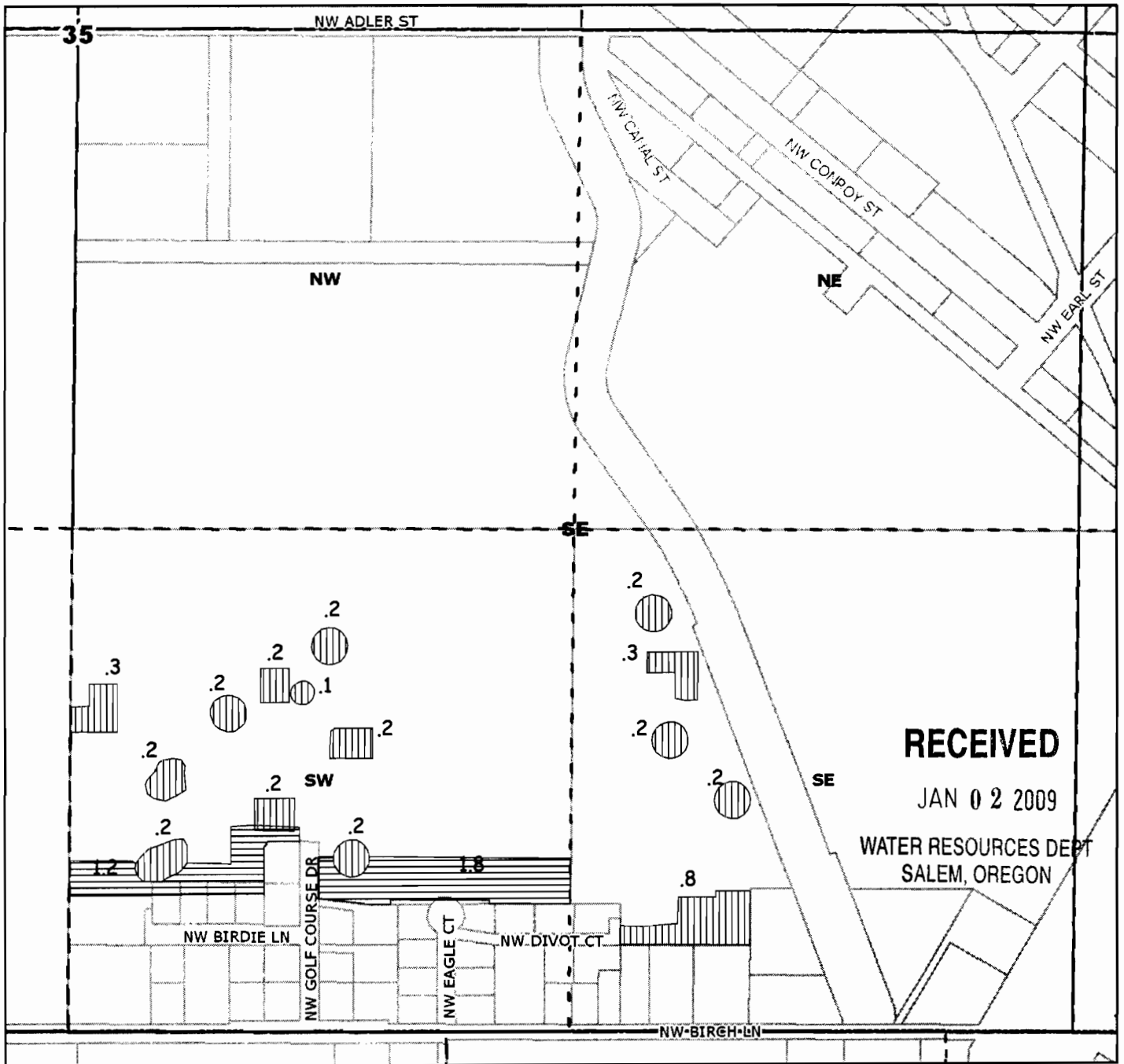


Mike Britton - Manager

North Unit Irrigation District
 2024 NW Beech Street
 Madras, OR 97741
 Phone: (541) 475-3625
 Fax: (541) 475-3905
 email: pwatson@northunitid.com



Scale 1" = 400'






Chet Antonsen

Application Map
 For Water Right Transfer 'OFF'
 Located in the SW1/4 and SE 1/4
 of the SE1/4 of
 Sec 35, T10., R13E., W.M.
 Jefferson County Oregon
CERTIFIED

-  Transfer "OFF" 3.7 acres
Deschutes Water Rights
72279 & 72281
-  Transfer 'OFF' 3.0 acres
Crooked River
Water Rights 72283

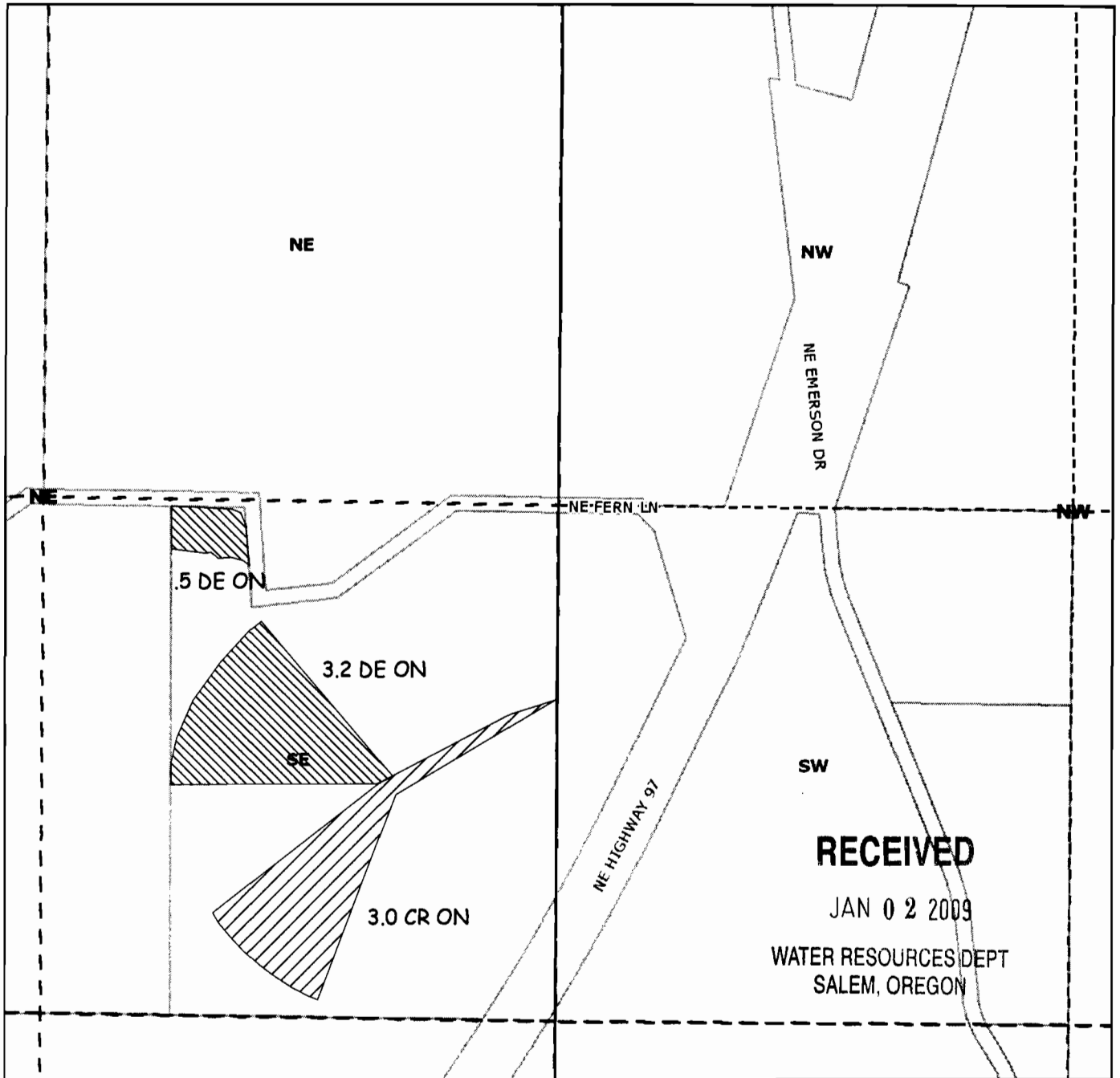
T 10765

North Unit Irrigation District
 2024 NW Beech Street
 Madras, OR 97741
 Phone: (541) 475-3625
 Fax: (541) 475-3905
 email: pwatson@northunitid.com

December 18, 2008
 North Unit Irrigation District

 Mike Britton - Manager

Scale 1" = 400'






Mike Feigner


T 10765

Application Map
 For Water Right Transfer 'ON'
 Located in the SE1/4 of the NE1/4
 Sec 09, T10S., R14E., W.M.
 Jefferson County Oregon
 CERTIFIED

December 18, 2008
 North Unit Irrigation District

Mike Britton - Manager

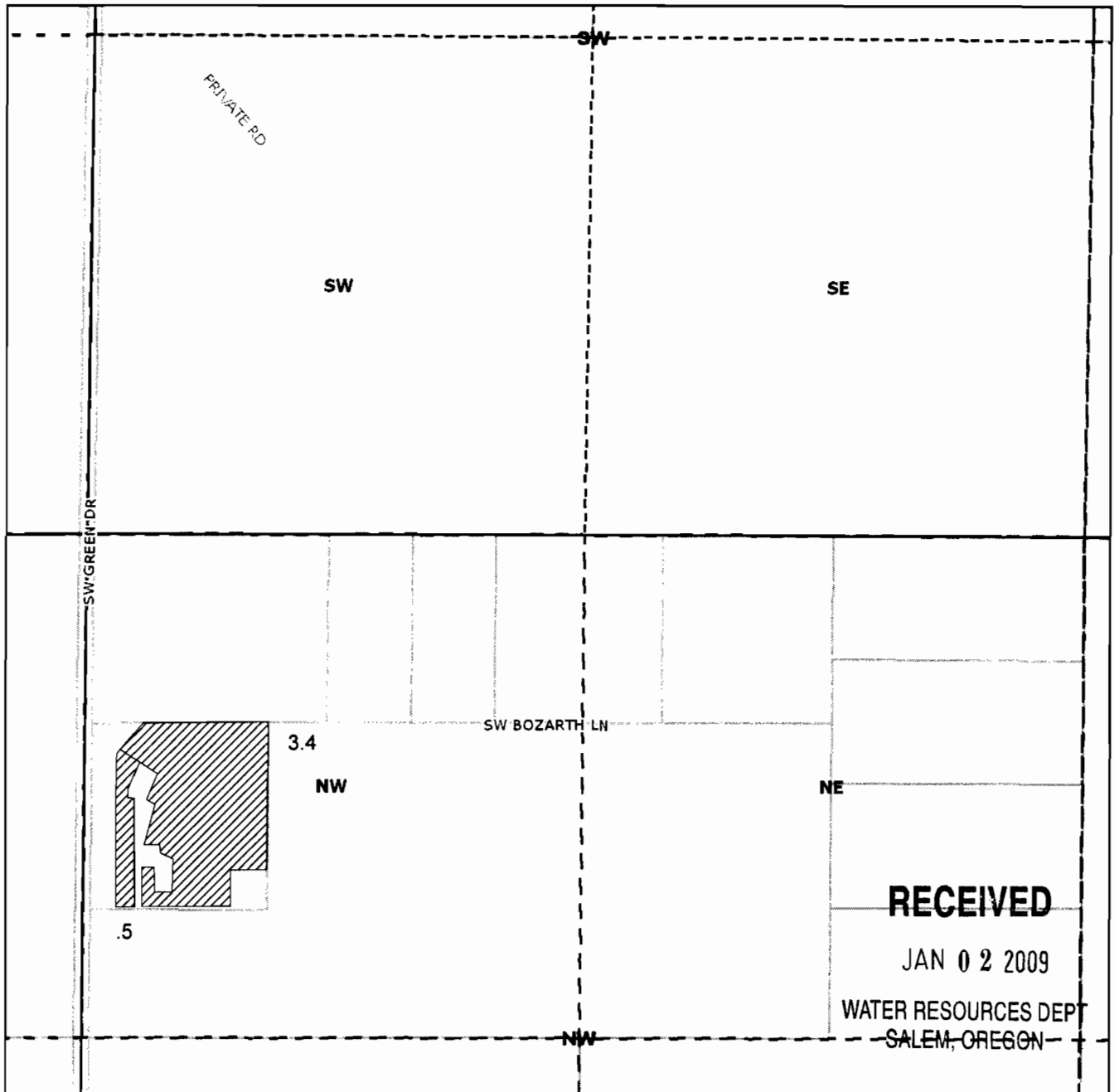
 Transfer "ON" 3.0 acres
 Crooked River Water Rights
 72283

 Transfer "ON"
 3.2 + 0.5 = 3.7 acres
 Deshutes Water Rights
 72279 & 72281

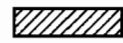
North Unit Irrigation District
 2024 NW Beech Street
 Madras, OR 97741
 Phone: (541) 475-3625
 Fax: (541) 475-3905
 email: pwatson@northunitid.com

Scale 1" = 400'





Romanick



Transfer "ON" 3.9 acres
 Crooked River Water Rights
 72283

Application Map
 For Water Right Transfer 'ON'
 Located in the NW1/4 of the NW1/4 of
 Sec 25, T12S., R12E., W.M.
 Jefferson County Oregon

CERTIFIED

December 1, 2008

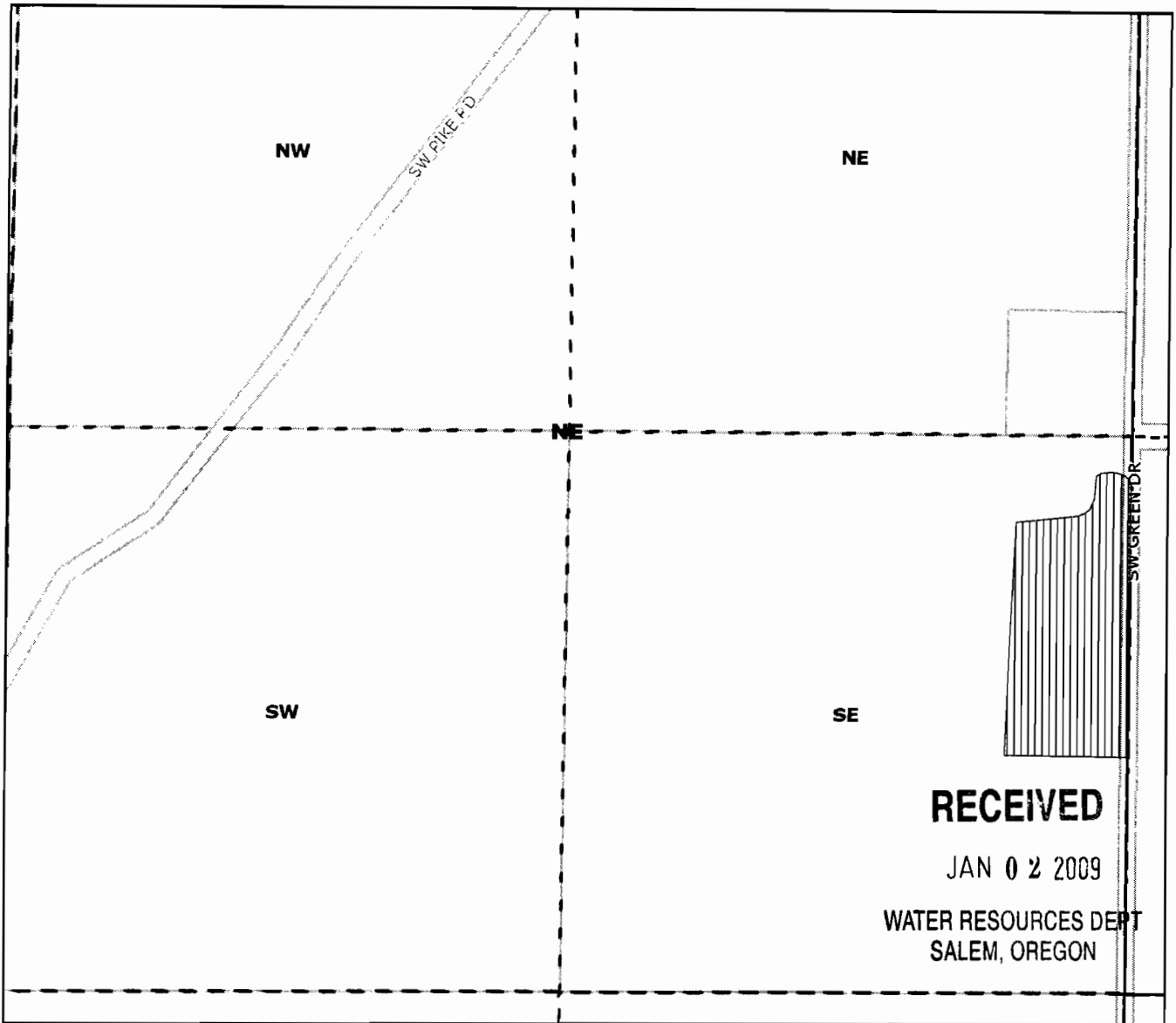
North Unit Irrigation District

Kirk Holcomb
 Kirk Holcomb - Assistant Manager

North Unit Irrigation District
 2024 NW Beech Street
 Madras, OR 97741
 Phone: (541) 475-3625
 Fax: (541) 475-3905
 email: pwatson@northunitid.com

Scale 1" = 400'





A & A Farm Trust



Transfer "OFF" 3.9 acres
 Crooked River Water Rights
 72283

Application Map
 For Water Right Transfer 'OFF'
 Located in the SE1/4 of the NE1/4 of
 Sec 23, T12S., R12E., W.M.
 Jefferson County Oregon
 CERTIFIED

December 1, 2008

North Unit Irrigation District

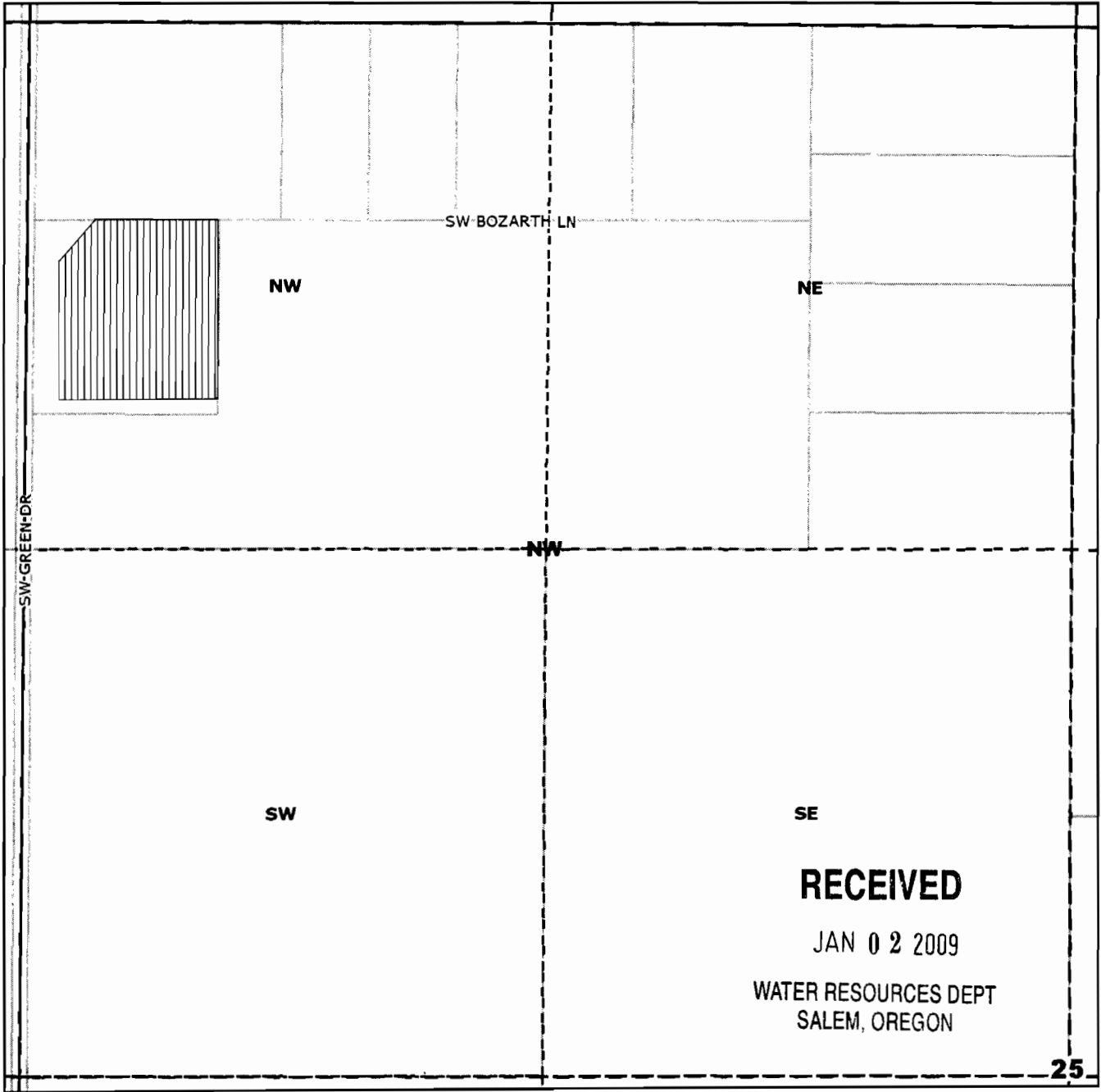
Kirk Holcomb
 Kirk Holcomb - Assistant Manager

North Unit Irrigation District
 2024 NW Beech Street
 Madras, OR 97741
 Phone: (541) 475-3625
 Fax: (541) 475-3905
 email: pwatson@northunitid.com



Scale 1" = 400'

T 10765




RECEIVED
 JAN 02 2009
 WATER RESOURCES DEPT
 SALEM, OREGON


25

Romanick

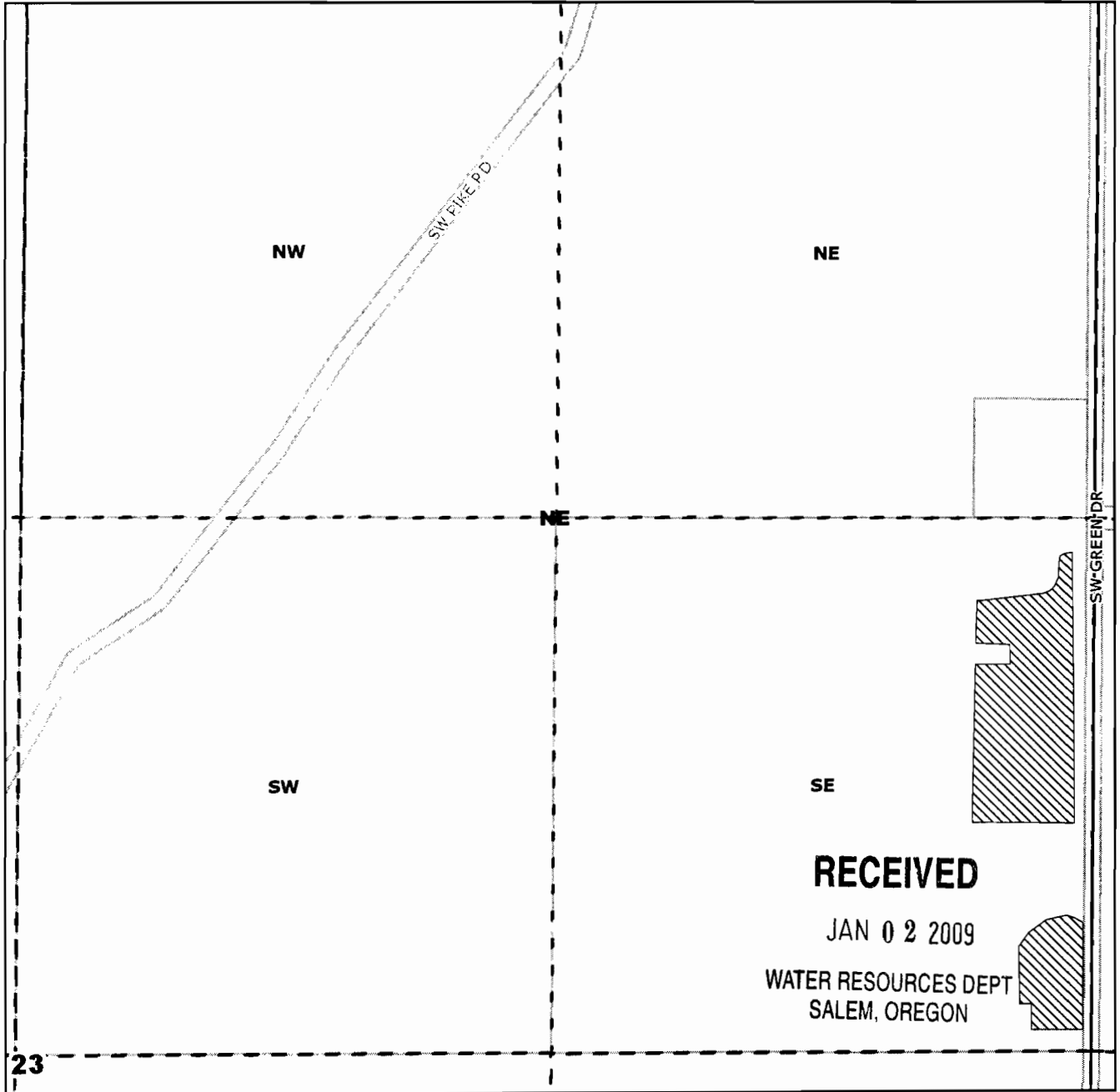
 Transfer "OFF" 4.1 acres
 Deschutes Water Rights
 72279 & 72281

North Unit Irrigation District
 2024 NW Beech Street
 Madras, OR 97741
 Phone: (541) 475-3625
 Fax: (541) 475-3905
 email: pwatson@northunitid.com

Application Map
 For Water Right Transfer 'OFF'
 Located in the NW1/4 of the NW1/4 of
 Sec 25, T12S., R12E., W.M.
 Jefferson County Oregon
 CERTIFIED
 December 1, 2008
 North Unit Irrigation District

 Kirk Holcomb - Assistant Manager

Scale 1" = 400' 

T 10765



A & A Farm Trust



Transfer "ON" 4.1 acres
 Deschutes Water Rights
 72279 & 72281

T 10765

Application Map
 For Water Right Transfer 'ON'
 Located in the SE1/4 of the NE1/4 of
 Sec 23, T12S., R12E., W.M.
 Jefferson County Oregon
 CERTIFIED

December 1, 2008

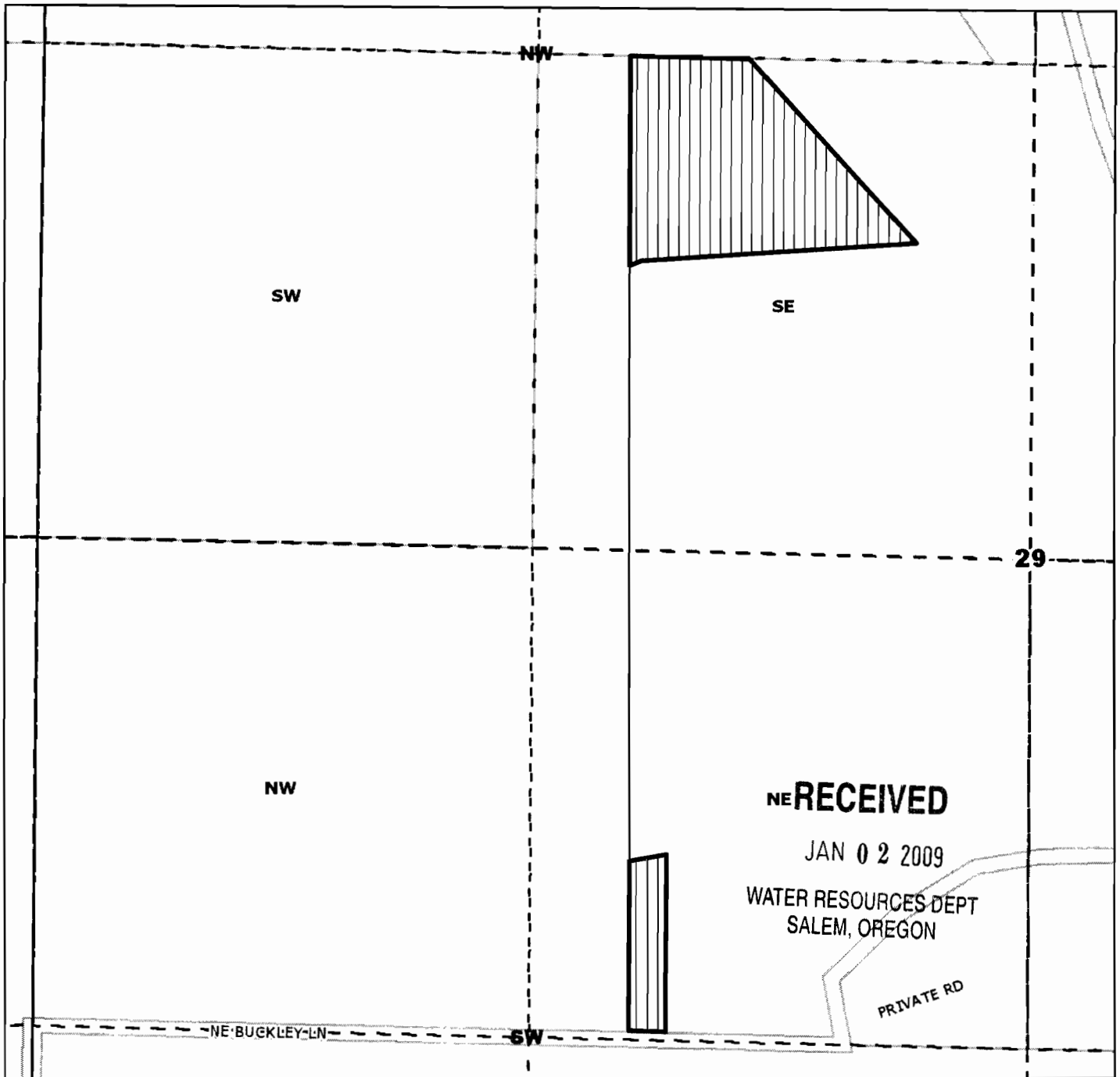
North Unit Irrigation District

Kirk Holcomb
 Kirk Holcomb - Assistant Manager

North Unit Irrigation District
 2024 NW Beech Street
 Madras, OR 97741
 Phone: (541) 475-3625
 Fax: (541) 475-3905
 email: pwatson@northunitid.com

Scale 1" = 400'





Marshall

T 10765

Application Map
 For Water Right Transfer 'OFF' in the
 SE1/4 of the NW1/4 and the
 NE1/4 of the SW1/4 of
 Section 29, T9S., R14E., W.M.
 Jefferson County Oregon
 CERTIFIED



Transfer "OFF 6.4 + 1.0 = 7.4 acres
 Crooked River Water Rights
 72283

North Unit Irrigation District
 2024 NW Beech Street
 Madras, OR 97741
 Phone: (541) 475-3625
 Fax: (541) 475-3905
 email: pwatson@northunitid.com

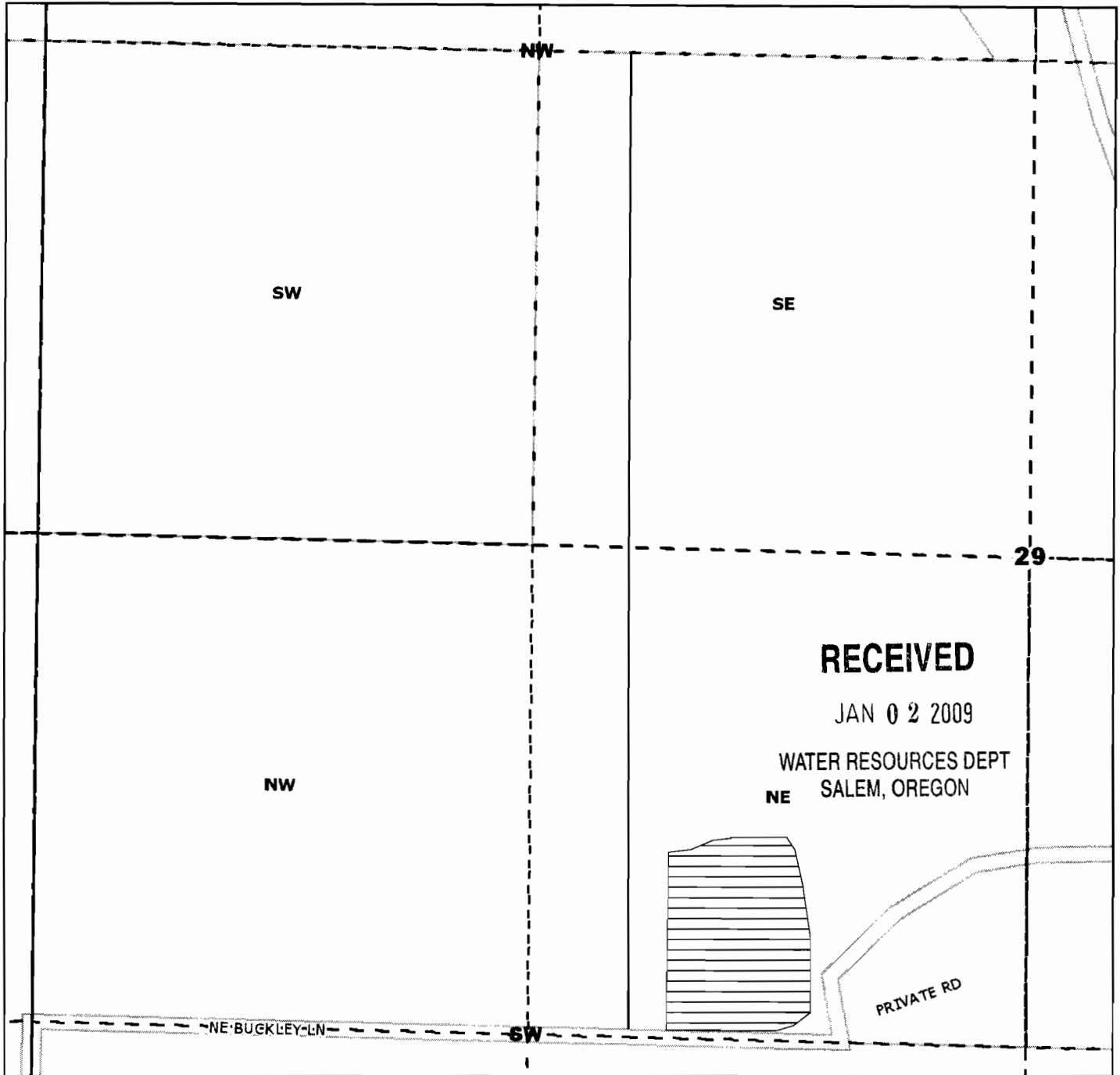
December 18, 2008
 North Unit Irrigation District

Mike Britton

Mike Britton - Manager

Scale 1" = 400'






Marshall


T 10765

Application Map
 For Water Right Cancellation in the
 NE1/4 of the SW1/4 of
 Section 29, T9S., R14E., W.M.
 Jefferson County Oregon


 Cancel 4.1 acres
 Crooked River Permit 47284

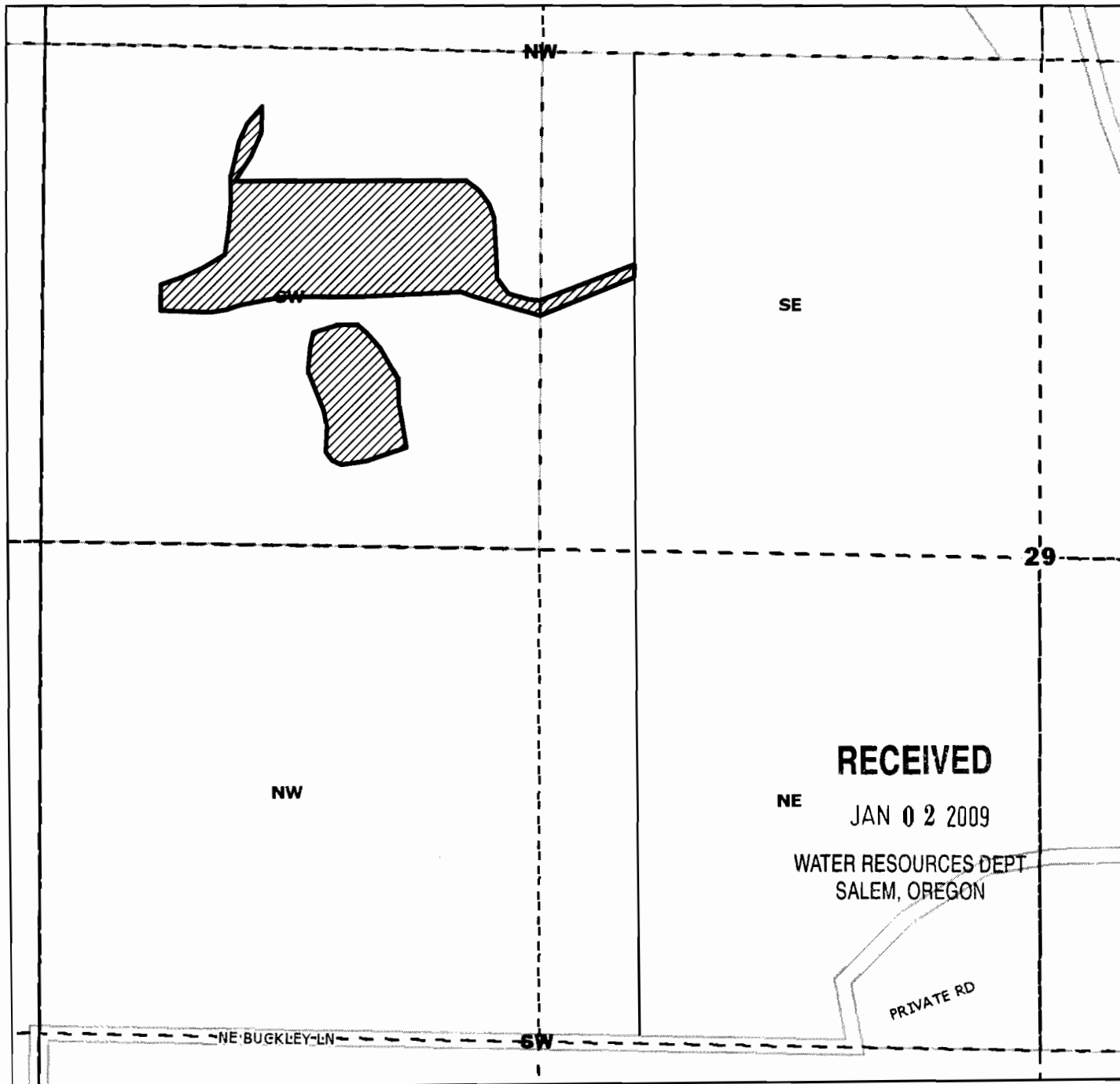
North Unit Irrigation District
 2024 NW Beech Street
 Madras, OR 97741
 Phone: (541) 475-3625
 Fax: (541) 475-3905
 email: pwatson@northunitid.com

CERTIFIED
 December 18, 2008
 North Unit Irrigation District



Mike Britton - Manager


Scale 1" = 400' 



Marshall

T 10765


Application Map
 For Water Right Transfer 'ON'
 in the SW1/4 of the NW1/4 of
 Section 29, T9S., R14E., W.M.
 Jefferson County Oregon

 Transfer "ON" 5.8 + 1.6 = 7.4 acres
 Crooked River Water Rights
 72283

CERTIFIED

December 18, 2008

North Unit Irrigation District

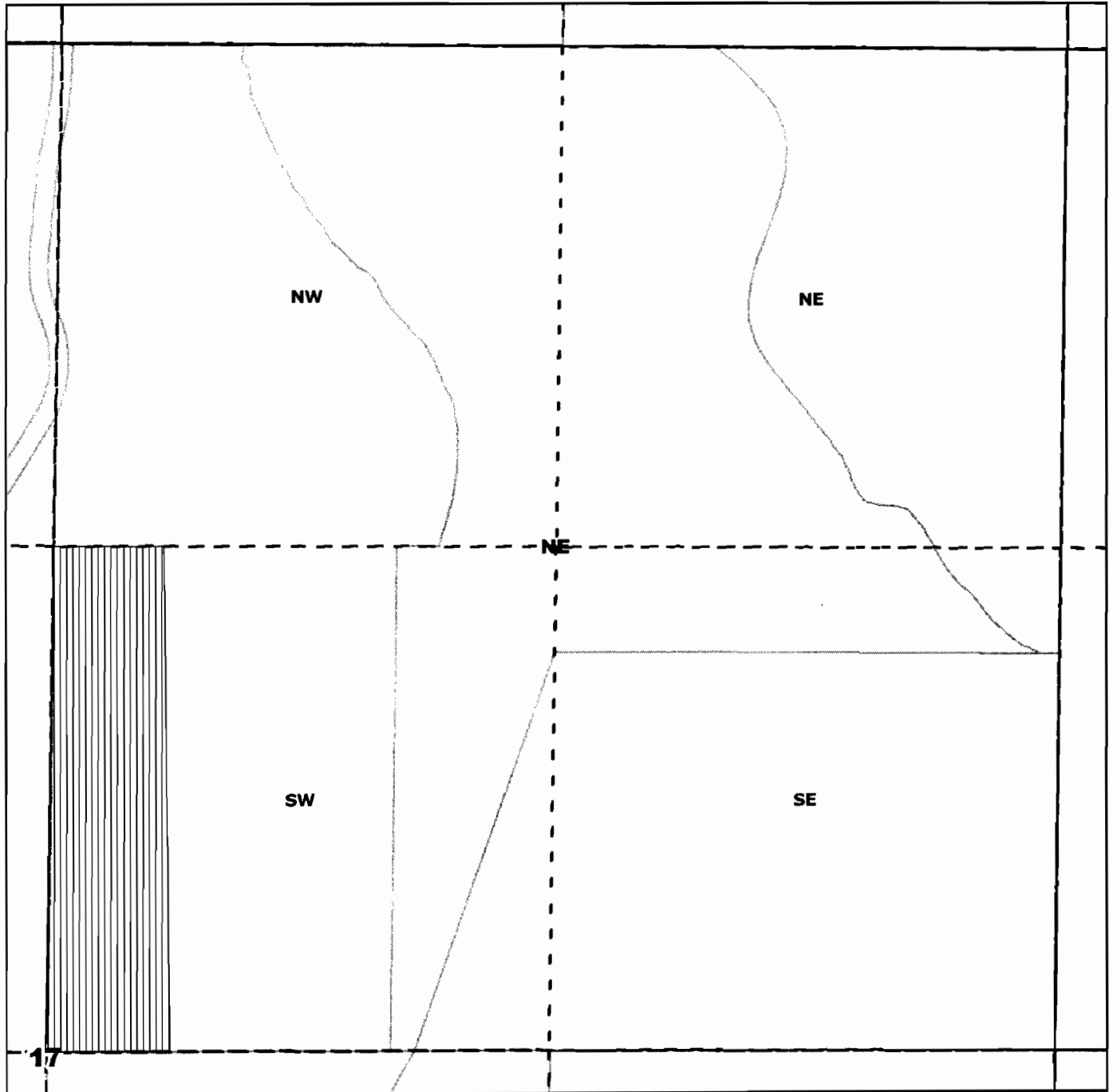


Mike Britton - Manager

North Unit Irrigation District
 2024 NW Beech Street
 Madras, OR 97741
 Phone: (541) 475-3625
 Fax: (541) 475-3905
 email: pwatson@northunitid.com

Scale 1" = 400'





Campbell



Transfer "OFF" 9.3 acres
 Deschutes Water Rights
 72279 & 72281

Application Map
 For Water Right Transfer 'Off'
 Located in the SW 1/4 of the NE 1/4
 Sec 17, T10S, R13E., W.M.
 Jefferson County Oregon

RECEIVED

JAN 02 2009

WATER RESOURCES DEPT
 SALEM, OREGON

North Unit Irrigation District
 2024 NW Beech Street
 Madras, OR 97741
 Phone: (541) 475-3625
 Fax: (541) 475-3905
 email: pwatson@northunitid.com

CERTIFIED
 December 19, 2008
 North Unit Irrigation District

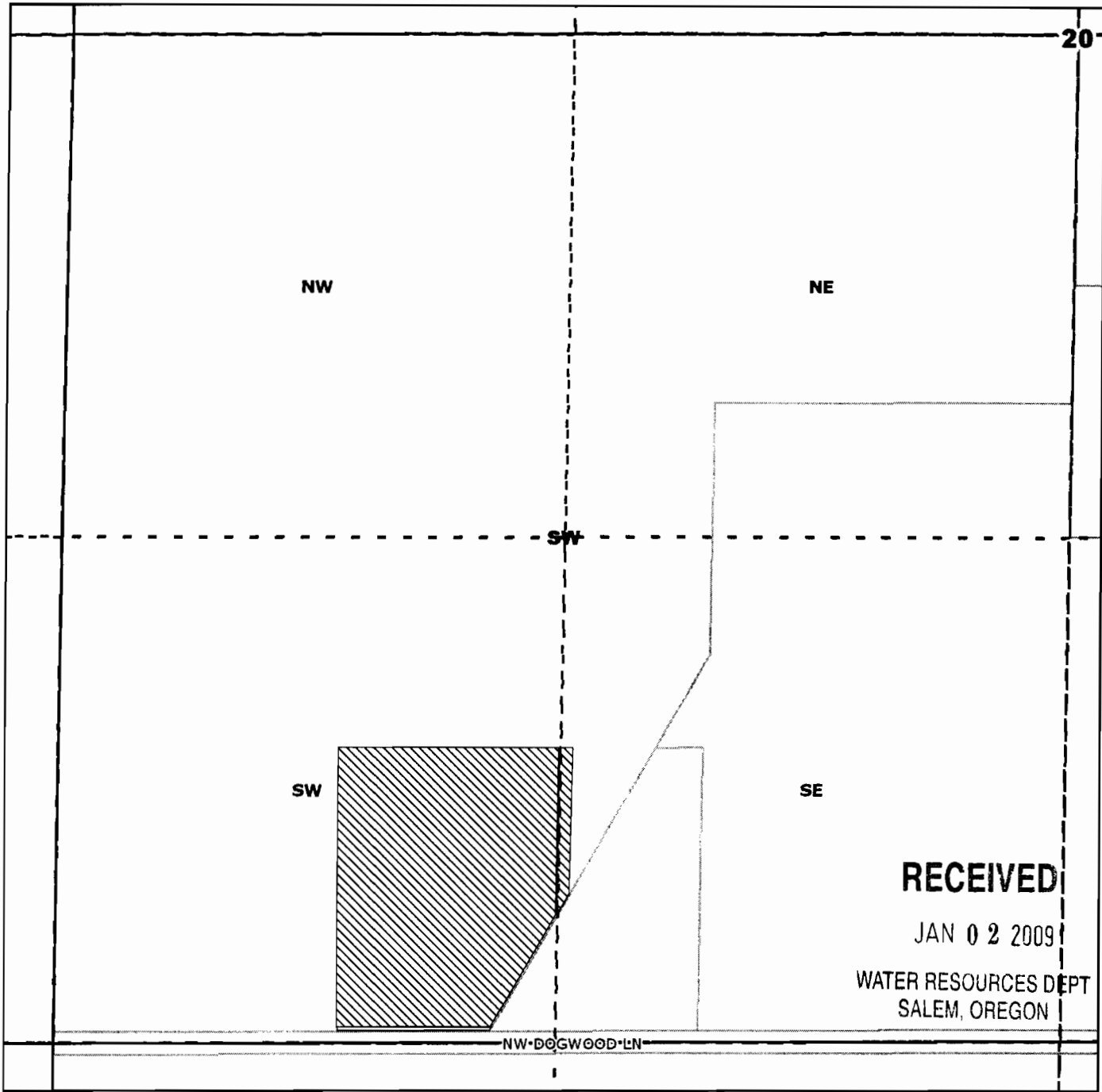
Mike Britton - Manager

Scale 1" = 400'



T 10765

20



RECEIVED

JAN 02 2009

WATER RESOURCES DEPT
SALEM, OREGON

NW DOGWOOD LN

Poland



Transfer "ON" 9.0 + 0.3 acres
Deschutes Water Rights
72279 & 72281

T 10765

Application Map
For Water Right Transfer 'ON'
Located in the SW 1/4 & SE 1/4
of the SW 1/4 of
Sec 20, T10S, R13E., W.M.
Jefferson County Oregon

CERTIFIED

December 19, 2008

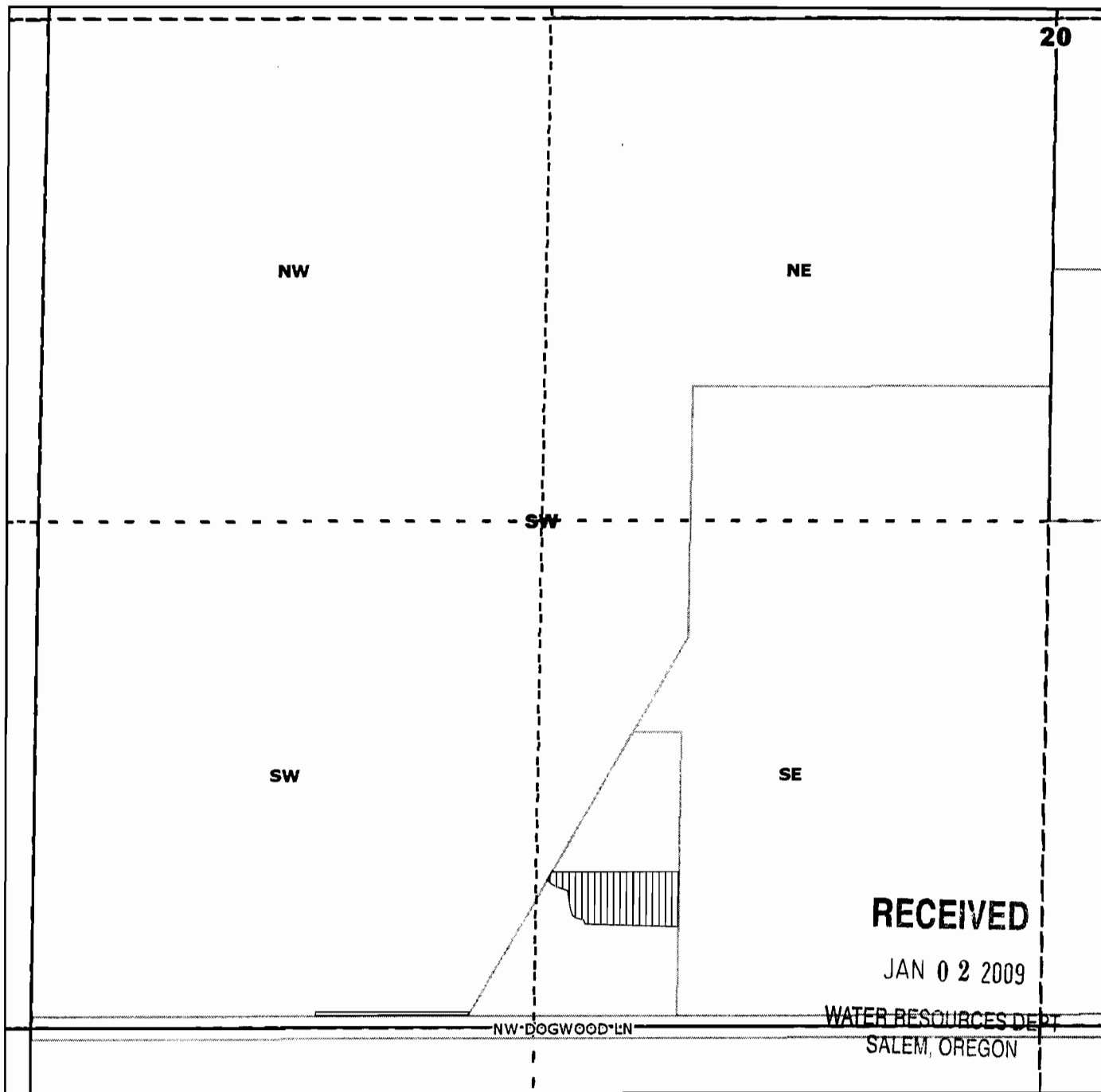
North Unit Irrigation District

Mike Britton - Manager

North Unit Irrigation District
2024 NW Beech Street
Madras, OR 97741
Phone: (541) 475-3625
Fax: (541) 475-3905
email: pwatson@northunitid.com


Scale 1" = 400'






Sullivan

Application Map
 For Water Right Transfer 'OFF'
 Located in the SE 1/4 of the SW 1/4 of
 Sec 20, T10S, R13E., W.M.
 Jefferson County Oregon

 Transfer "OFF" 0.9 acres
 Crooked River Water Rights
 72283

North Unit Irrigation District
 2024 NW Beech Street
 Madras, OR 97741
 Phone: (541) 475-3625
 Fax: (541) 475-3905
 email: pwatson@northunitid.com

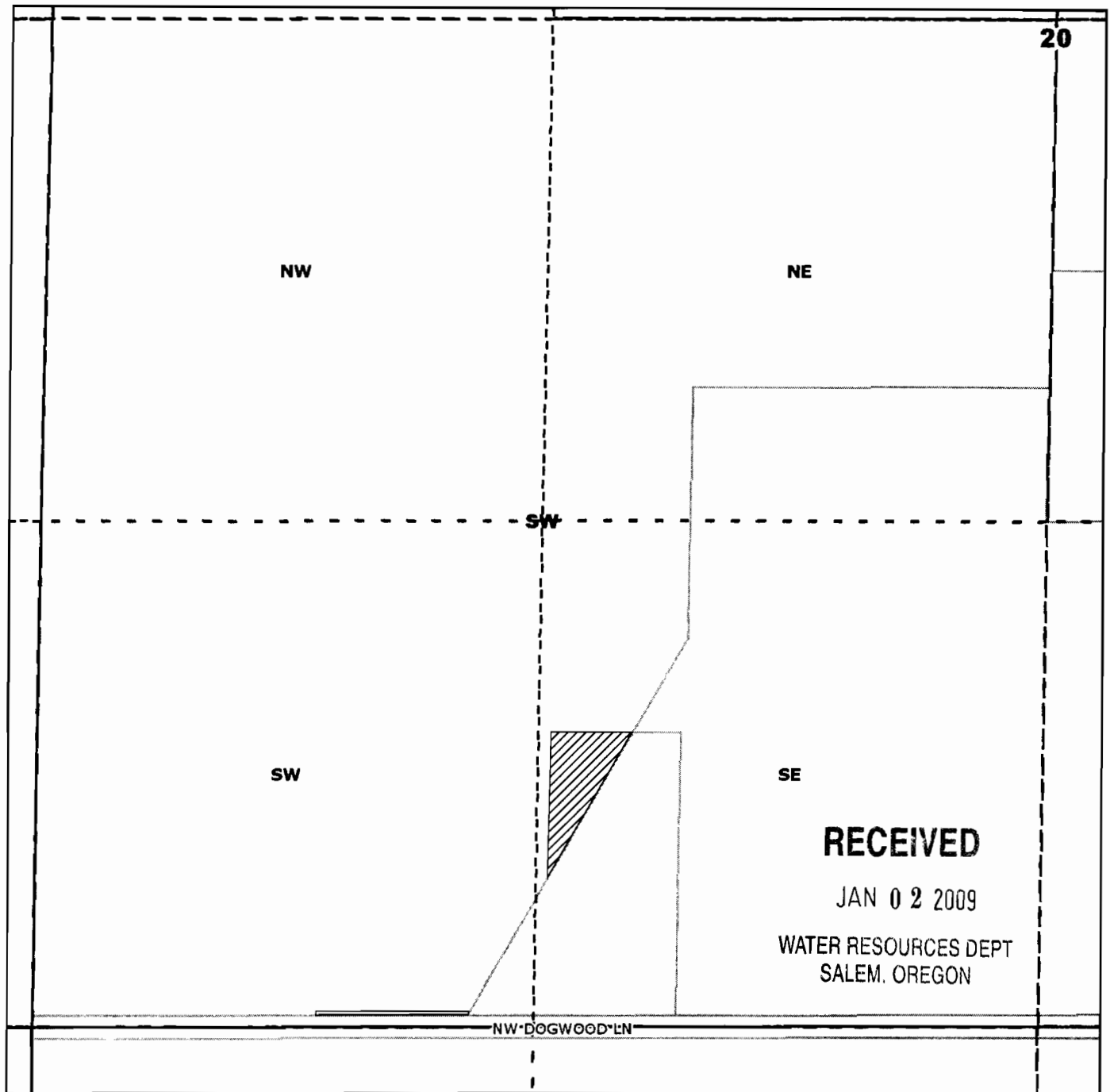
CERTIFIED
 December 19, 2008
 North Unit Irrigation District


 Mike Britton - Manager

Scale 1" = 400'



T 10765



Poland



Transfer "ON" 0.9 acres
 Crooked River Water Rights
 72283

Application Map
 For Water Right Transfer 'ON'
 Located in the SE 1/4 of the SW 1/4
 of Sec 20, T10S, R13E., W.M.
 Jefferson County Oregon

CERTIFIED

December 19, 2008

North Unit Irrigation District

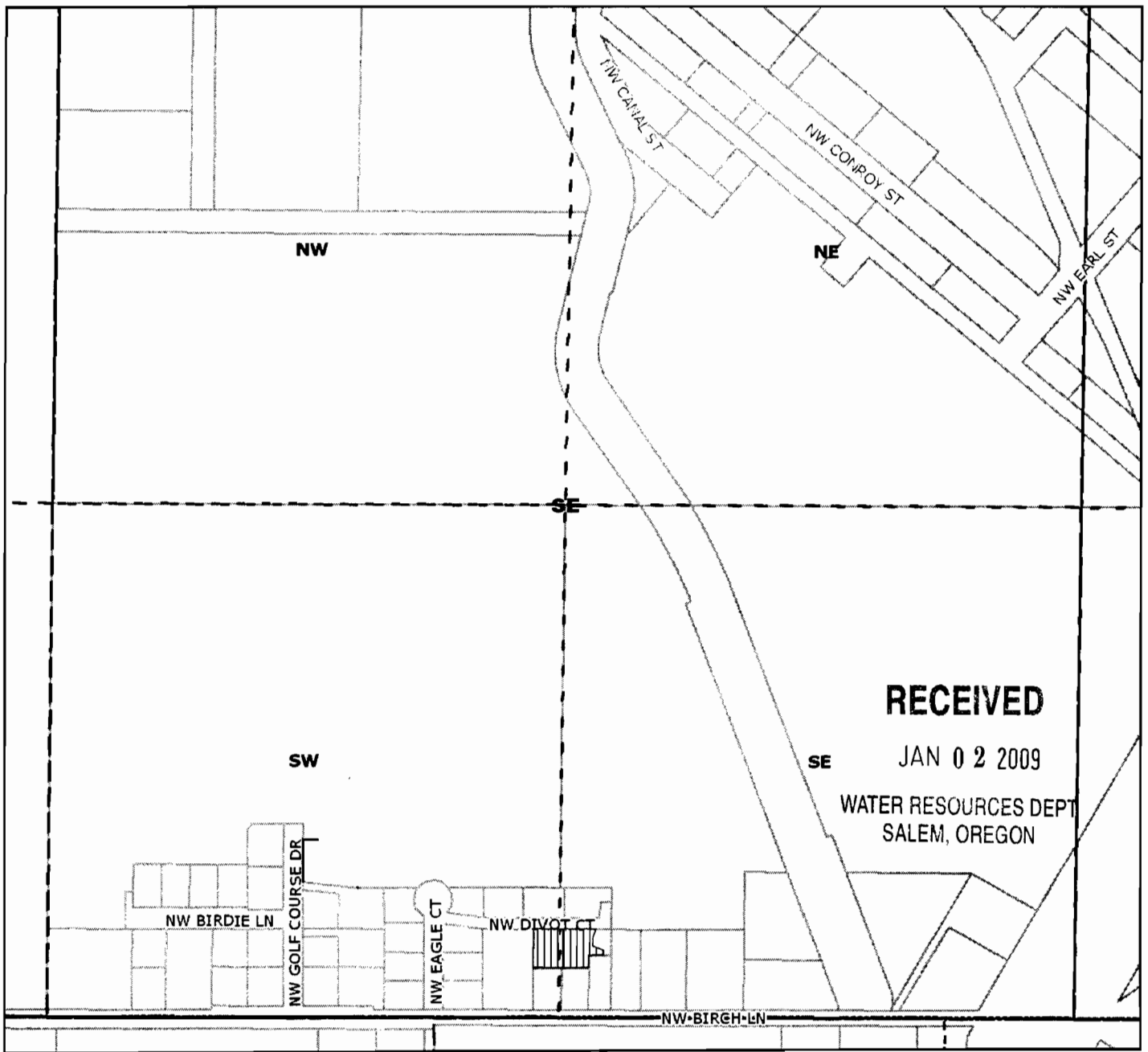
Mike Britton - Manager

North Unit Irrigation District
 2024 NW Beech Street
 Madras, OR 97741
 Phone: (541) 475-3625
 Fax: (541) 475-3905
 email: pwatson@northunitid.com

Scale 1" = 400'



T 10765



RECEIVED

JAN 02 2009

WATER RESOURCES DEPT
SALEM, OREGON

High Desert Properties LLC



Transfer "OFF"
 0.2 + 0.2 = 0.4 acres
 Deschutes Water Rights
 72279 & 72281

T 10765

Application Map
 For Water Right Transfer 'OFF'
 Located in the SW1/4 & SE1/4
 of the SE1/4 of
 Sec 35, T10., R13E., W.M.
 Jefferson County Oregon
CERTIFIED

December 19, 2008

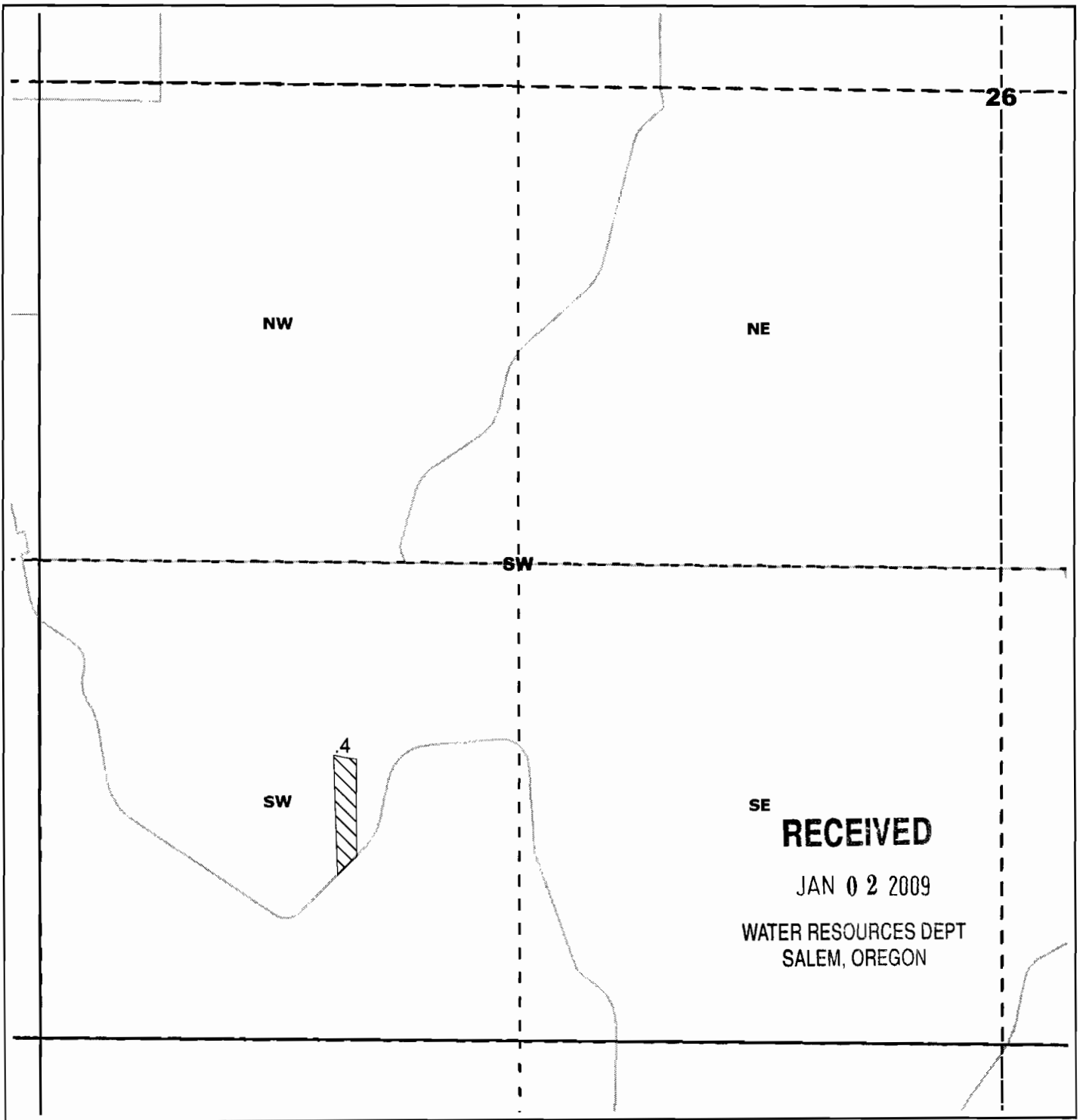
North Unit Irrigation District

Mike Britton - Manager

North Unit Irrigation District
 2024 NW Beech Street
 Madras, OR 97741
 Phone: (541) 475-3625
 Fax: (541) 475-3905
 email: nuid@palmain.com

Scale 1" = 400'





Hoffman


T 10765

Application Map
 For Water Right Transfer 'ON'
 Located in the SW1/4 of the SW1/4 of
 Sec 26, T11S., R13E., W.M.
 Jefferson County Oregon
 CERTIFIED



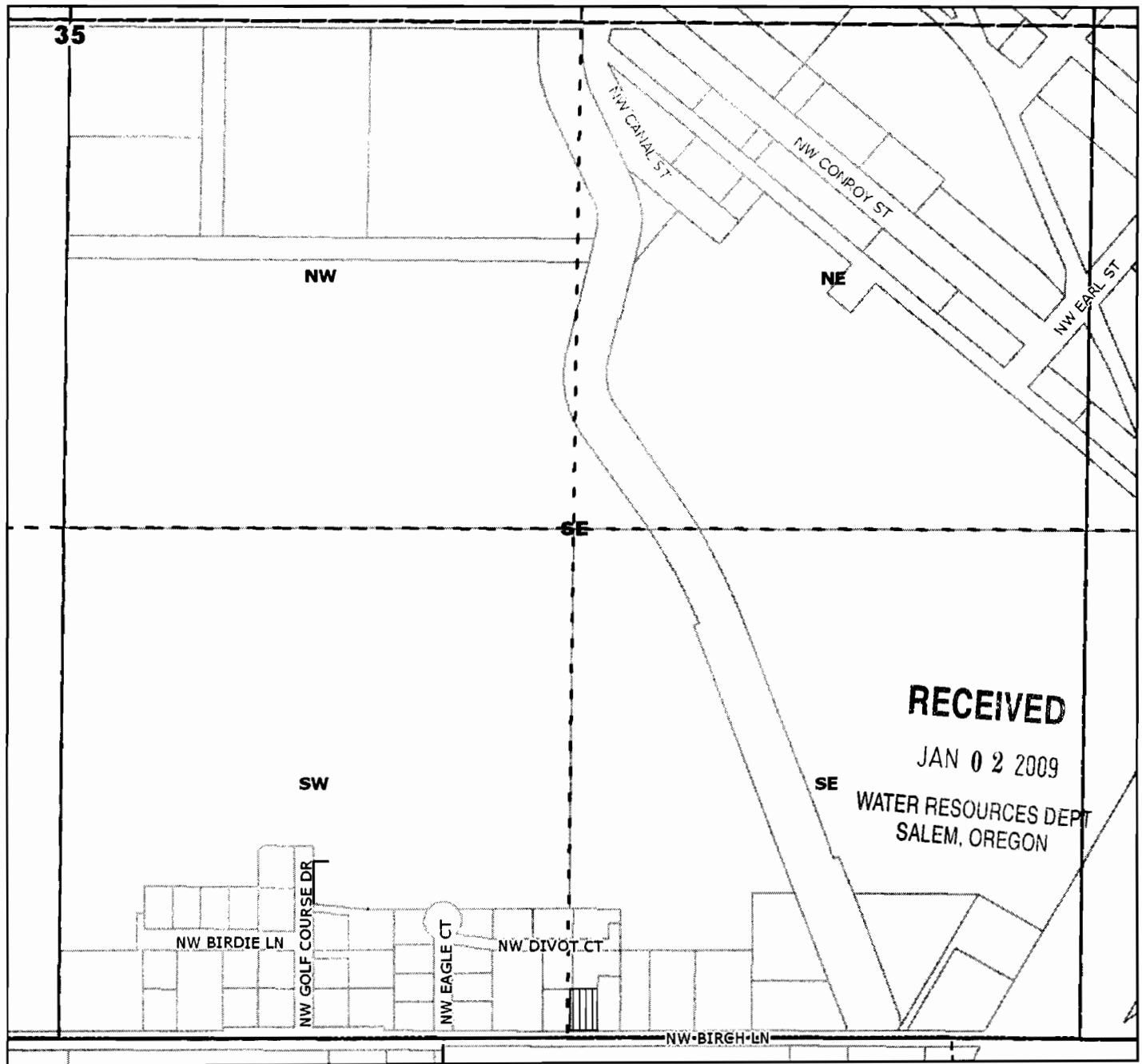
Transfer "ON" 0.4 acres
 Deschutes Water Rights
 72279 & 72281

North Unit Irrigation District
 2024 NW Beech Street
 Madras, OR 97741
 Phone: (541) 475-3625
 Fax: (541) 475-3905
 email: pwatson@northunitid.com

November 19, 2008
 North Unit Irrigation District

 Mike Britton - Manager

Scale 1" = 400'





Smith (Yates), Alger & Alger




Transfer "OFF" 0.2 acres
 Deschutes Water Rights
 72279 & 72281

Application Map
 For Water Right Transfer 'OFF'
 Located in the SE1/4 of the SE1/4 of
 Sec 35, T10., R13E., W.M.
 Jefferson County Oregon
 CERTIFIED

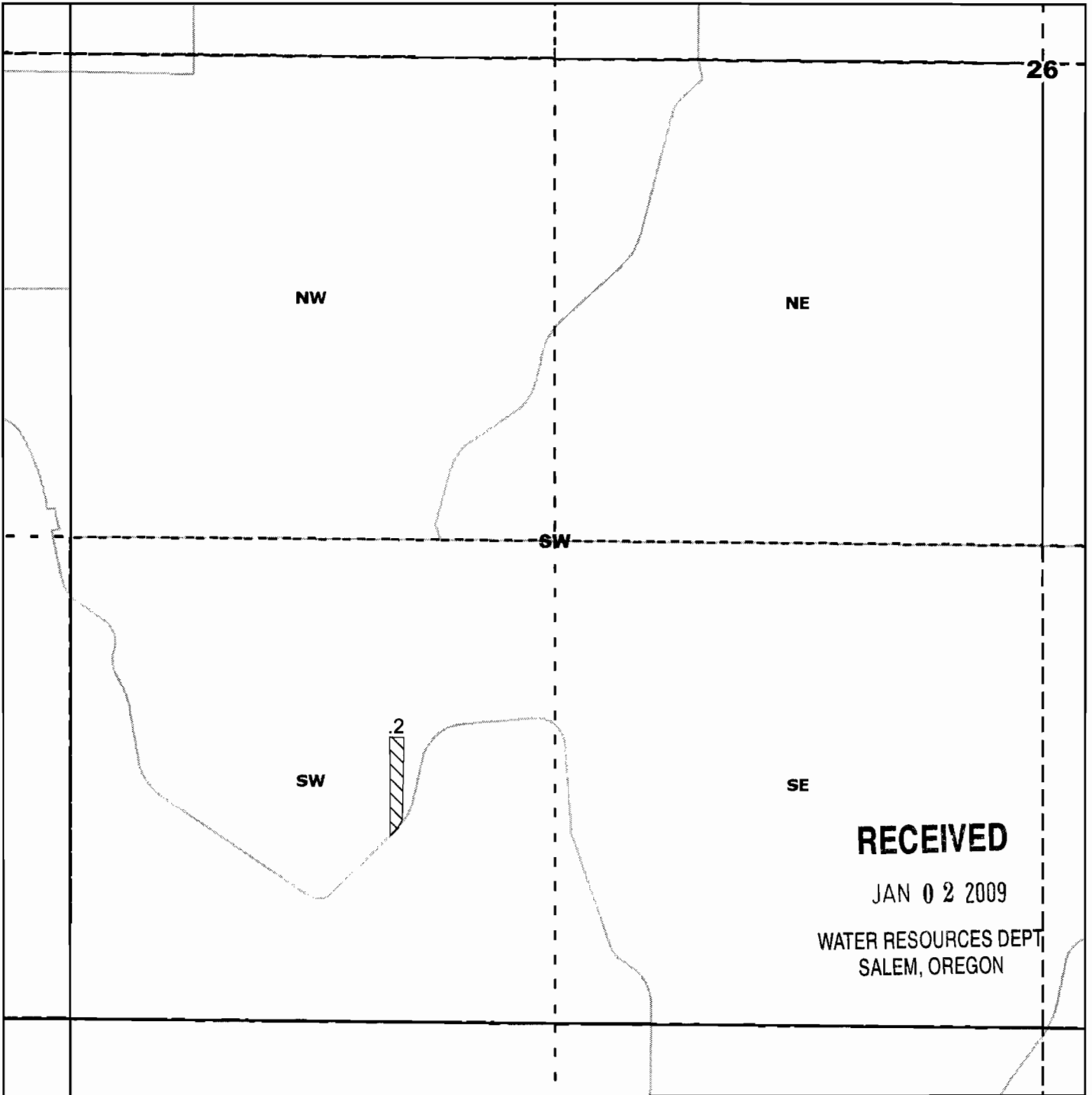
T 10765

North Unit Irrigation District
 2024 NW Beech Street
 Madras, OR 97741
 Phone: (541) 475-3625
 Fax: (541) 475-3905
 email: nuid@palmain.com

December 19, 2008
 North Unit Irrigation District

 Mike Britton - Manager

Scale 1" = 400'





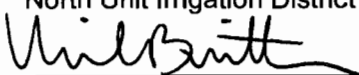
Hoffman

 Transfer "ON" 0.2 acres
Deschutes Water Rights
72279 & 72281

T 10765

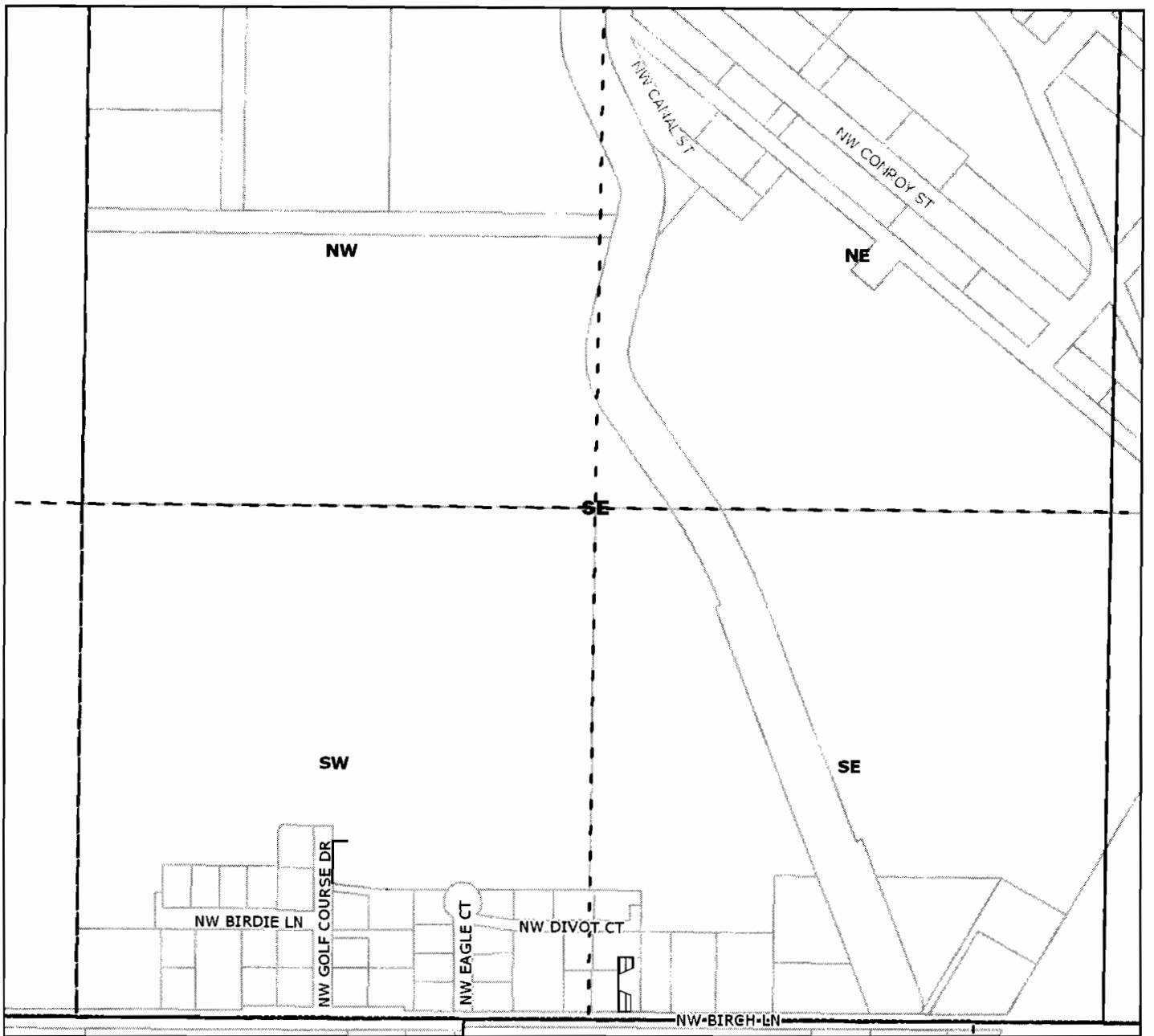
Application Map
For Water Right Transfer "ON"
Located in the SW1/4 of the SW1/4 of
Sec 26, T11S., R13E., W.M.
Jefferson County Oregon
CERTIFIED

North Unit Irrigation District
2024 NW Beech Street
Madras, OR 97741
Phone: (541) 475-3625
Fax: (541) 475-3905
email: pwatson@northunitid.com

November 19, 2008
North Unit Irrigation District

Mike Britton - Manager

Scale 1" = 400'





Vale & Sellin



Transfer "OFF" 0.1 acres
 Deschutes Water Rights
 72279 & 72281

T 10765

Application Map
 For Water Right Transfer 'OFF'
 Located in the SE1/4 of the SE1/4 of
 Sec 35, T10., R13E., W.M.
 Jefferson County Oregon
 CERTIFIED

RECEIVED

JAN 02 2009

WATER RESOURCES DEPT
 SALEM, OREGON

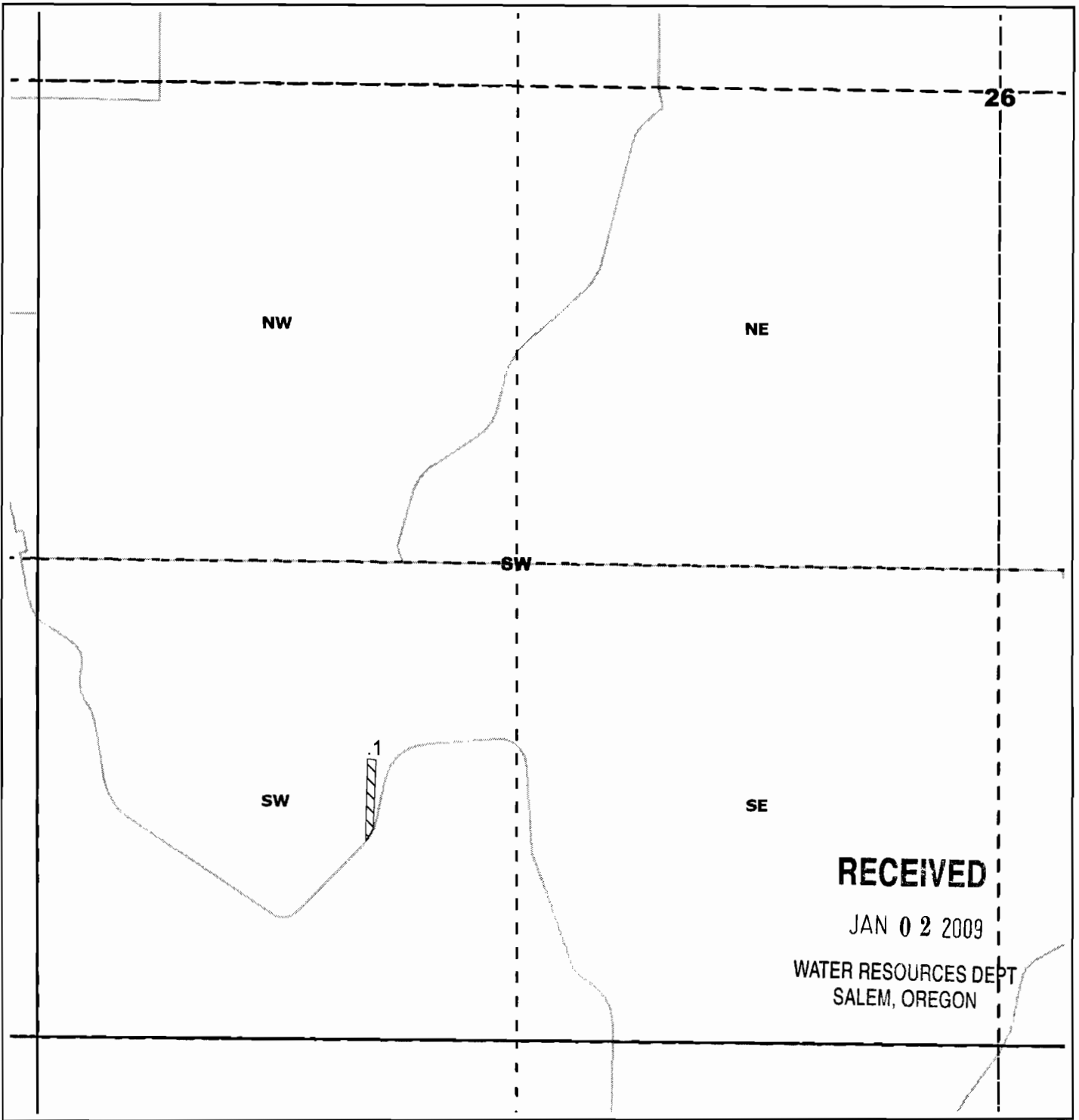
North Unit Irrigation District
 2024 NW Beech Street
 Madras, OR 97741
 Phone: (541) 475-3625
 Fax: (541) 475-3905
 email: nuid@palmain.com

December 19, 2008
 North Unit Irrigation District

Mike Britton - Manager

Scale 1" = 400'





Hoffman

T 10765

North Unit Irrigation District
 2024 NW Beech Street
 Madras, OR 97741
 Phone: (541) 475-3625
 Fax: (541) 475-3905
 email: pwatson@northunitid.com

Application Map
 For Water Right Transfer 'ON'
 Located in the SW1/4 of the SW1/4 of
 Sec 26, T11S., R13E., W.M.
 Jefferson County Oregon
 CERTIFIED

November 19, 2008
 North Unit Irrigation District

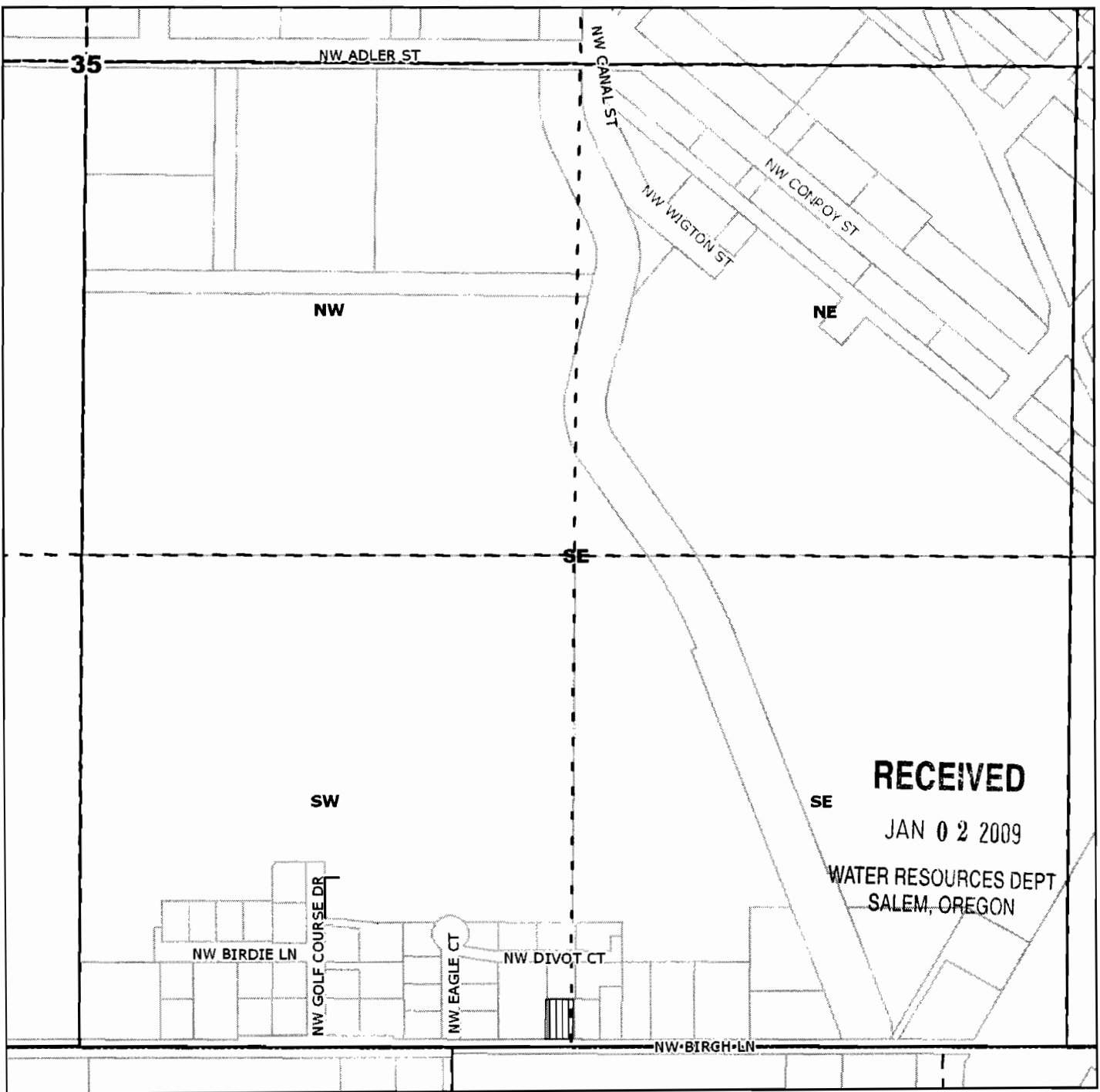
Mike Britton - Manager



Transfer "ON" 0.1 acres
 Deschutes Water Rights
 72279 & 72281

Scale 1" = 400'





RECEIVED

JAN 02 2009

WATER RESOURCES DEPT
SALEM, OREGON

Patterson



Transfer "OFF" 0.1 acres
Deschutes Water Rights
72279 & 72281

T 10765

Application Map
For Water Right Transfer 'OFF'
 Located in the SW1/4 of the SE1/4 of
 Sec 35, T10., R13E., W.M.
 Jefferson County Oregon
CERTIFIED

December 19, 2008

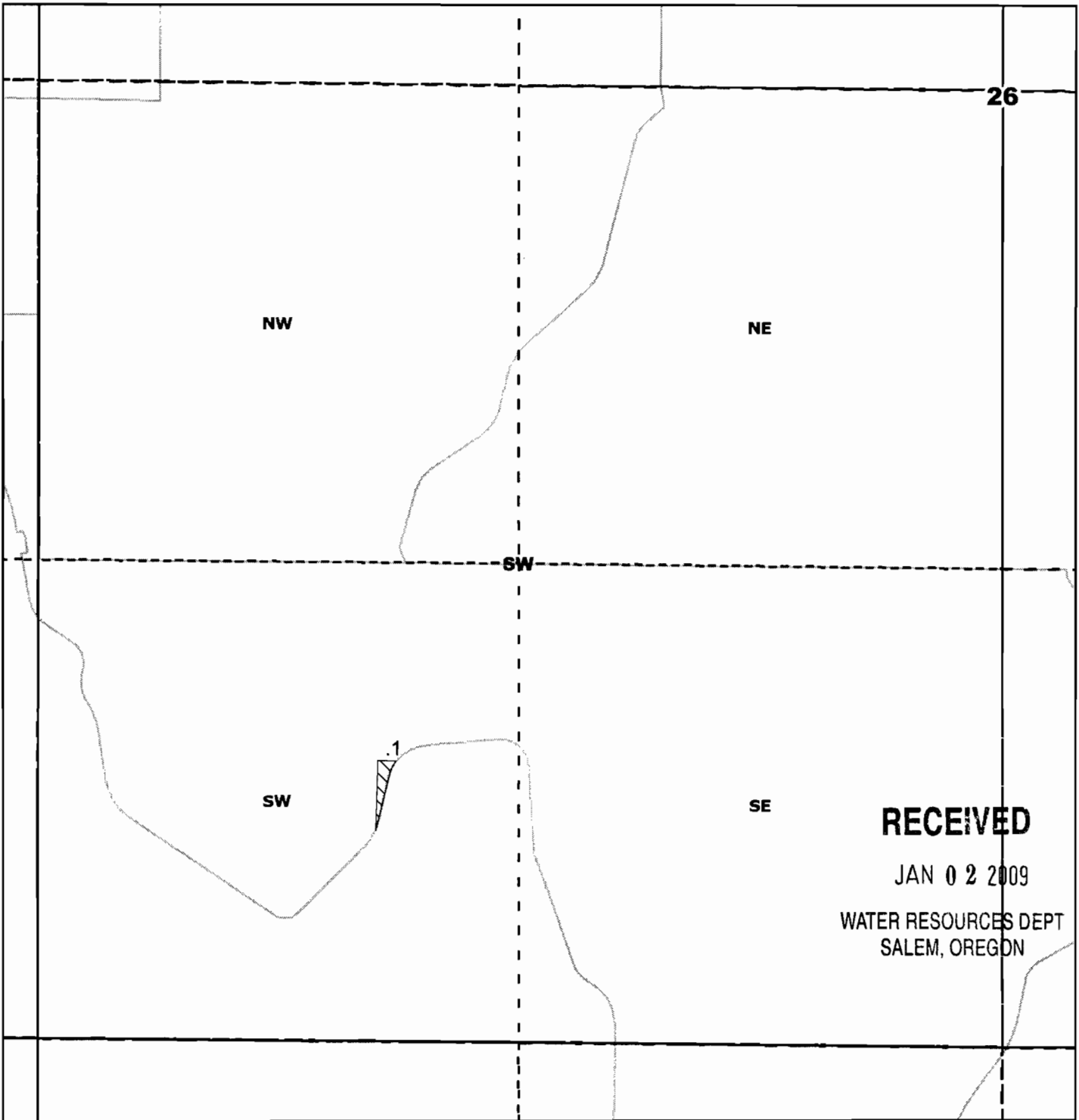
North Unit Irrigation District

Mike Britton - Manager

North Unit Irrigation District
 2024 NW Beech Street
 Madras, OR 97741
 Phone: (541) 475-3625
 Fax: (541) 475-3905
 email: nuid@palmain.com

Scale 1" = 400'





RECEIVED


JAN 02 2009

WATER RESOURCES DEPT
SALEM, OREGON

Hoffman

T 10765

Application Map
 For Water Right Transfer 'ON'
 Located in the SW1/4 of the SW1/4 of
 Sec 26, T11S., R13E., W.M.
 Jefferson County Oregon
 CERTIFIED



Transfer "ON" 0.1 acres
 Deschutes Water Rights
 72279 & 72281

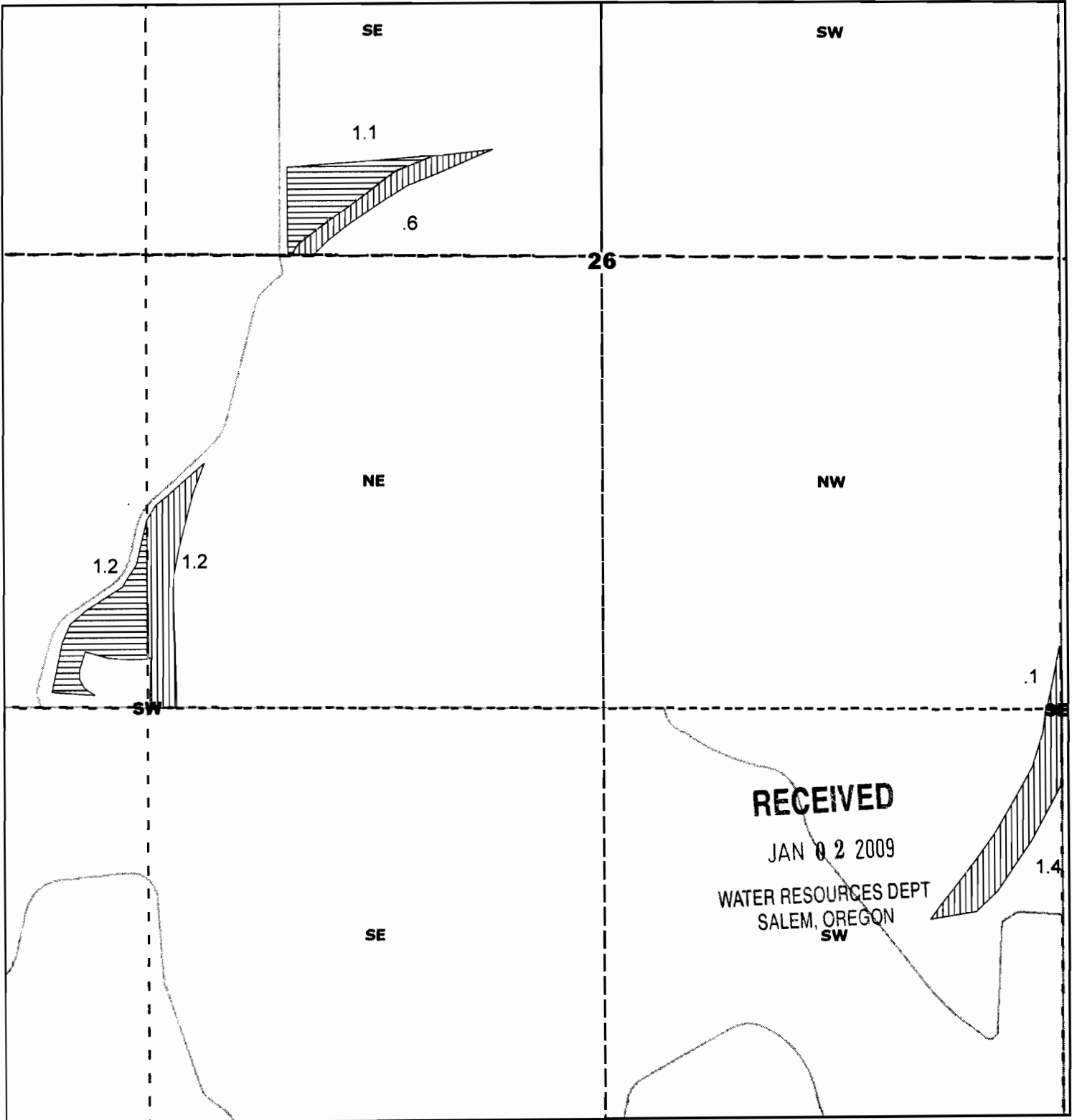
North Unit Irrigation District
 2024 NW Beech Street
 Madras, OR 97741
 Phone: (541) 475-3625
 Fax: (541) 475-3905
 email: pwatson@northunitid.com

November 19, 2008
 North Unit Irrigation District

Mike Britton - Manager

Scale 1" = 400'





Hoffman

Application Map
 For Water Right Transfer 'OFF'
 Located in the SE1/4 of the NW1/4
 and in the NW1/4 & NE1/4 of the SW 1/4
 and in the NW1/4 of the NE1/4
 and in the SW1/4 of the SE1/4 of
 Sec 26, T11S., R13E., W.M.
 Jefferson County Oregon
 CERTIFIED



Transfer "OFF"
 $.1 + 1.4 + 1.2 + .6 = 3.3$ acres
 Deschutes Water Rights
 72279 & 72281



Transfer "OFF"
 $1.1 + 1.2 = 2.3$ acres
 Crooked River 72283

T 10765

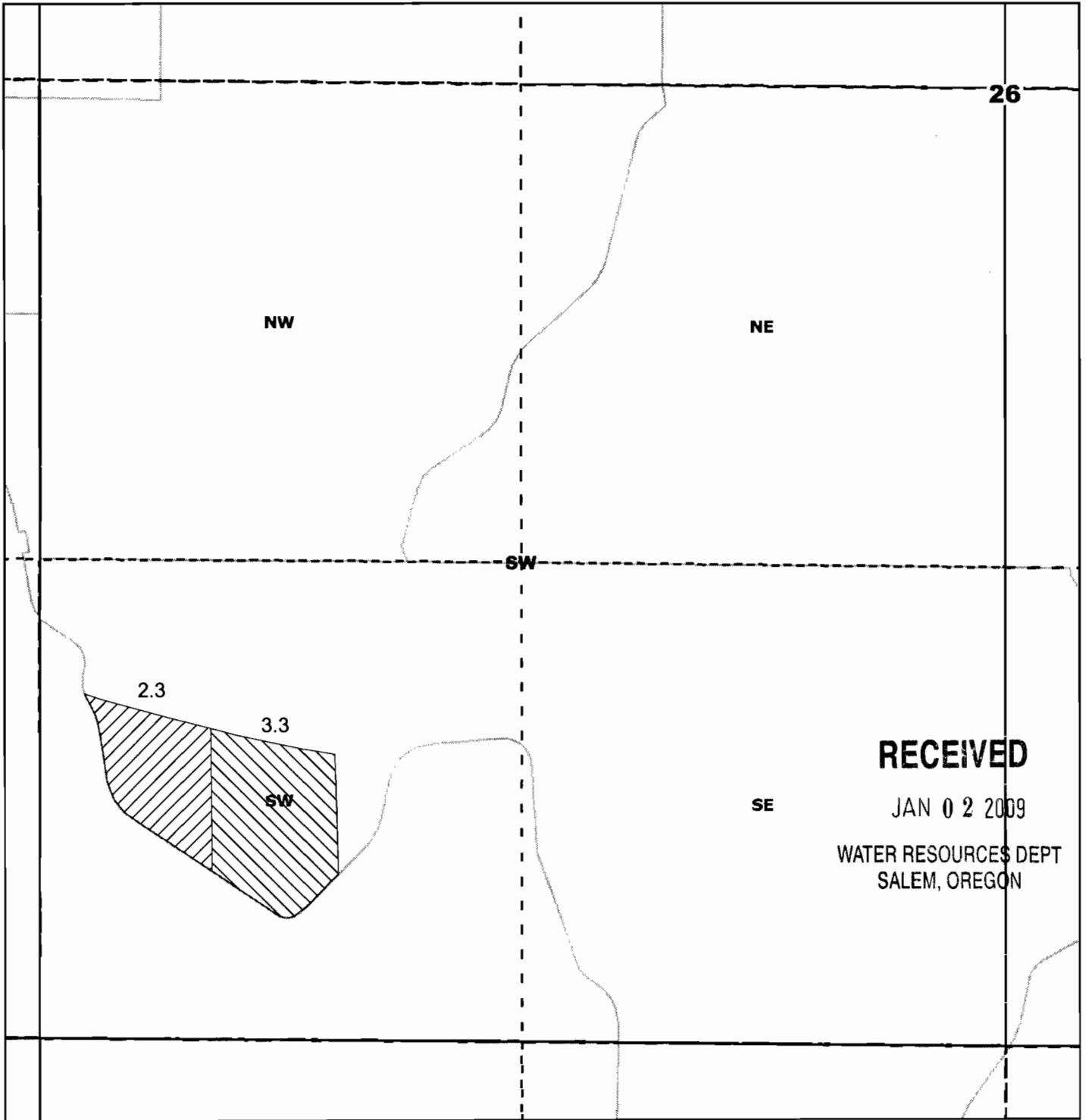
North Unit Irrigation District
 2024 NW Beech Street
 Madras, OR 97741
 Phone: (541) 475-3625
 Fax: (541) 475-3905
 email: pwatson@northunitid.com

December 19, 2008
 North Unit Irrigation District

Mike Britton - Manager



Scale 1" = 400'



Hoffman

T 10765

Application Map
 For Water Right Transfer 'ON'
 Located in the SW1/4 of the SW1/4 of
 Sec 26, T11S., R13E., W.M.

Jefferson County Oregon

CERTIFIED

November 19, 2008

North Unit Irrigation District

Mike Britton - Manager



Transfer "ON" 3.3 acres
 Deschutes Water Rights
 72279 & 72281

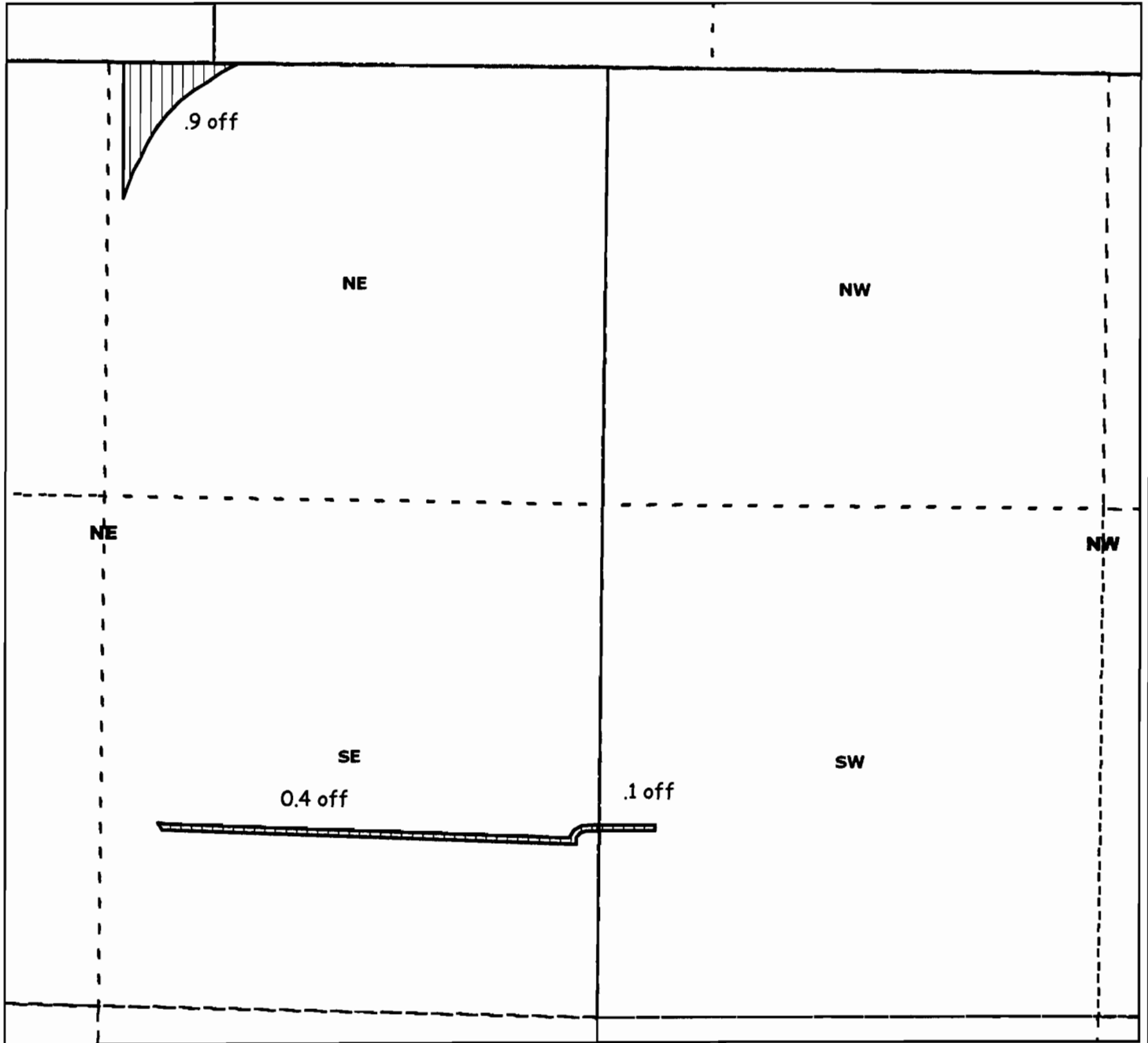


Transfer "ON" 2.3 acres
 Crooked River Water
 Rights 72283

North Unit Irrigation District
 2024 NW Beech Street
 Madras, OR 97741
 Phone: (541) 475-3625
 Fax: (541) 475-3905
 email: pwatson@northunitid.com

Scale 1" = 400'





Hoefer



Transfer "OFF"
 .4 + .9 + .1 = 1.4 acres
 Deschutes Water Rights
 72279 & 72281

T 10765

Application Map
 For Water Right Transfer 'OFF'
 Located in the NE1/4 & SE1/4 of the
 NE1/4 of Sec 5, T11., R13E., W.M. &
 SW1/4 of the NW1/4 of Sec 4, T11., R13E., W.M.
 Jefferson County Oregon

December 19, 2008

North Unit Irrigation District

Mike Britton - Manager

RECEIVED

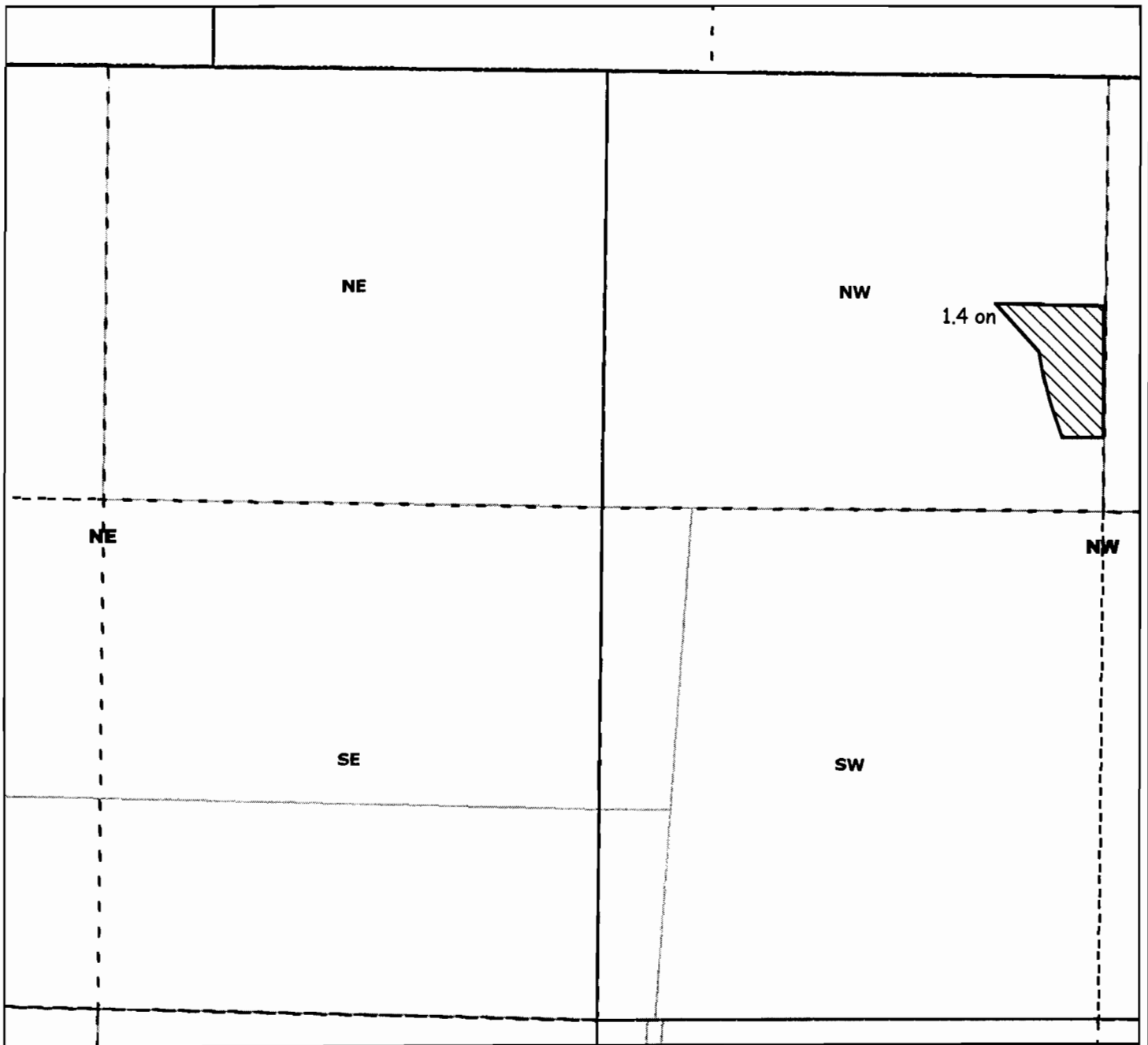
JAN 02 2009

WATER RESOURCES DEPT
SALEM, OREGON

North Unit Irrigation District
 2024 NW Beech Street
 Madras, OR 97741
 Phone: (541) 475-3625
 Fax: (541) 475-3905
 email: pwatson@northunitid.com

Scale 1" = 400'





Hoefler



Transfer 'ON' 1.4 acres
 Deschutes Water Rights
 72279 & 72281

T 10765

Application Map
 For Water Right Transfer 'ON'
 Located in the
 NW1/4 of the NW1/4 of Sec 4, T11.,R13E.,W.M.
 Jefferson County Oregon
 CERTIFIED

RECEIVED

JAN 02 2009

North Unit Irrigation District
 2024 NW Beech Street
 Madras, OR 97741
 Phone: (541) 475-3625
 Fax: (541) 475-3905
 email: pwatson@northunitid.com

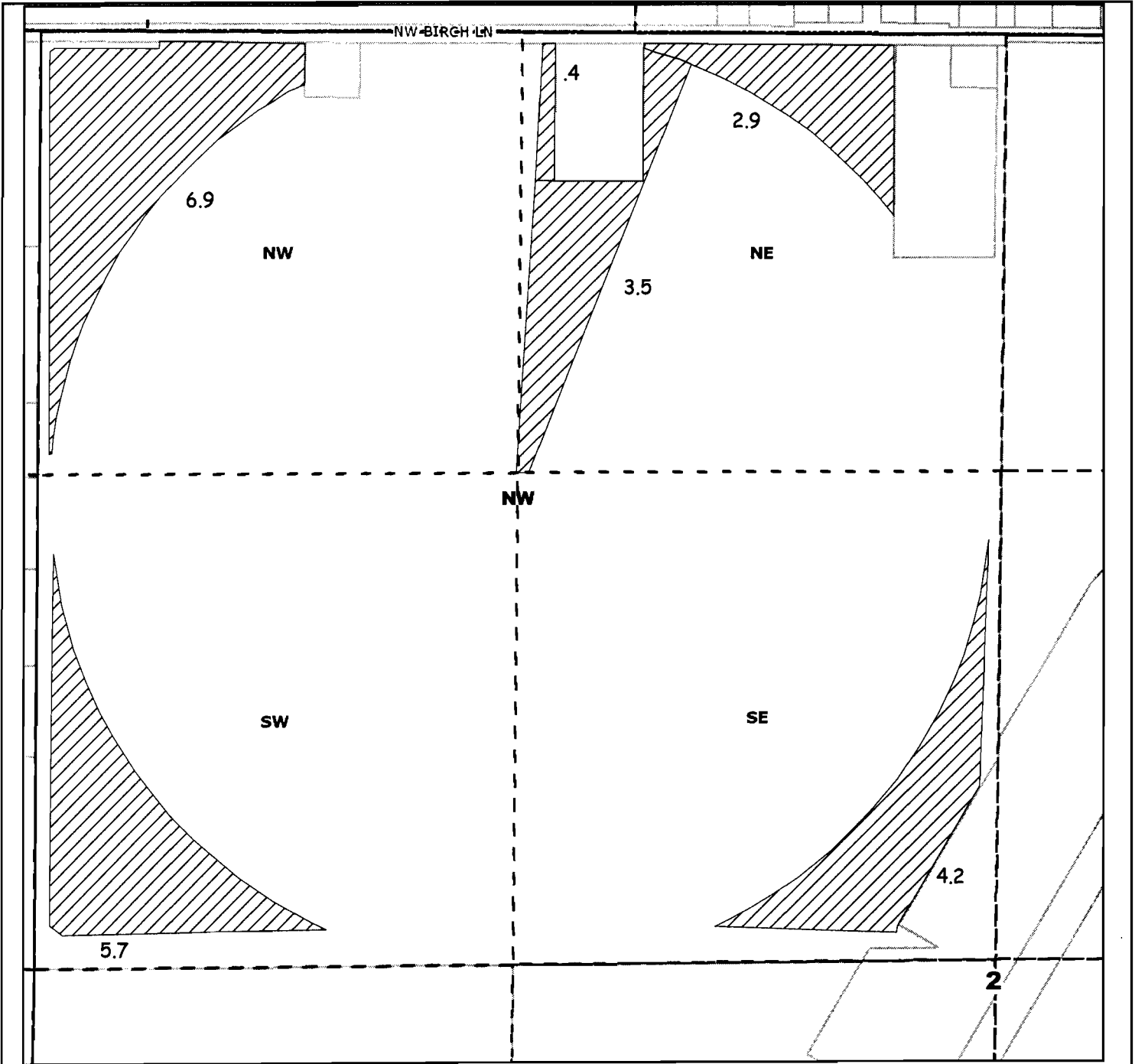
December 19, 2008
 North Unit Irrigation District

Mike Britton - Manager


WATER RESOURCES DEPT
 SALEM, OREGON

Scale 1" = 400'





Petty

 Transfer "ON" $6.9 + .4 + 3.5 + 2.9 + 4.2 + 5.7 = 23.6$ acres Crooked River Water Rights 722783

T 10765

Application Map
 For Water Right Transfer 'ON'
 Located in the NW 1/4 of
 Sec 2, T11., R13E., W.M.
 Jefferson County Oregon
 CERTIFIED

November 21, 2008
 North Unit Irrigation District



Mike Britton-Manager

North Unit Irrigation District
 2024 NW Beech Street
 Madras, OR 97741
 Phone: (541) 475-3625
 Fax: (541) 475-3905
 e-mail: pwatson@northunitid.com

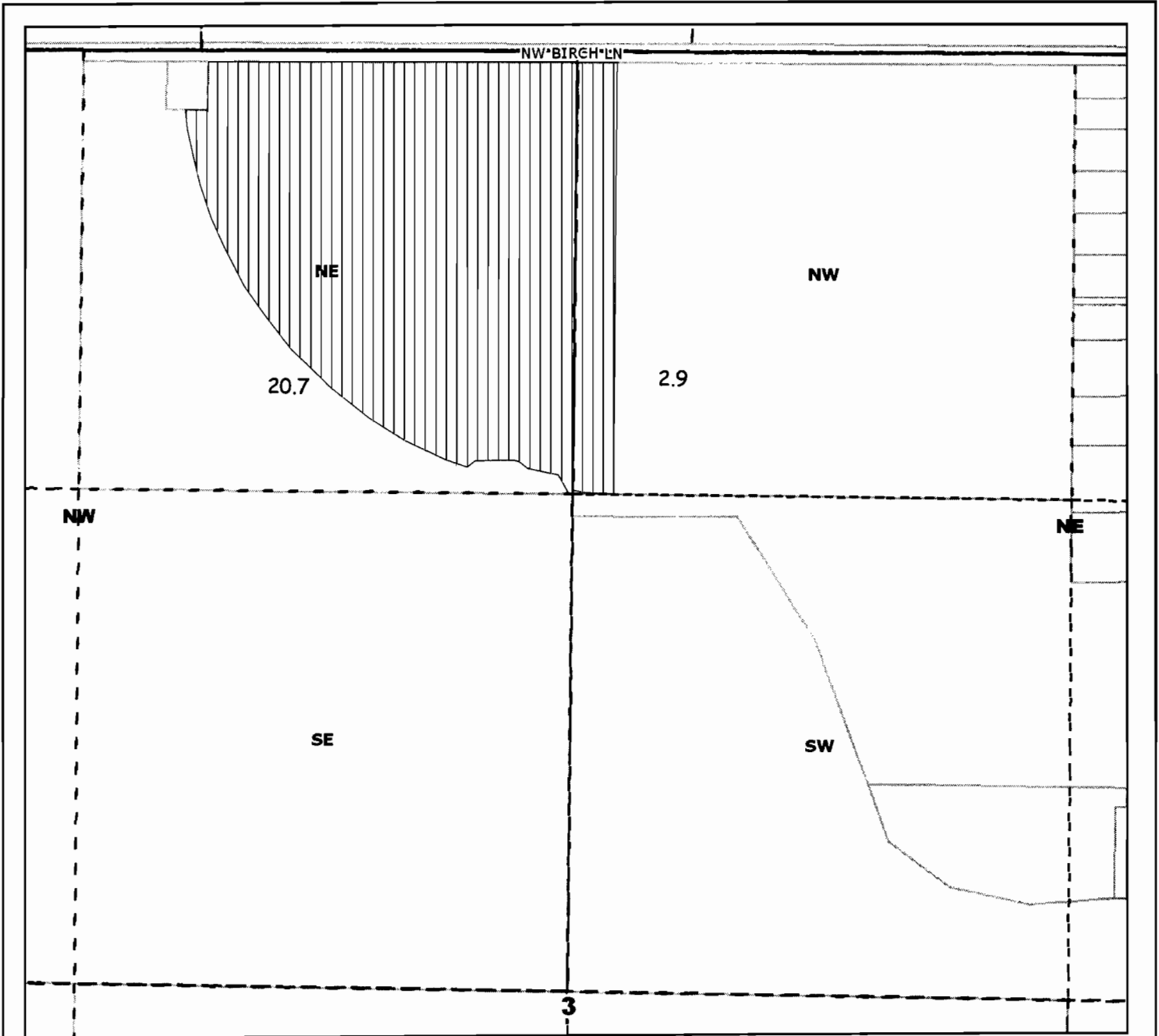
RECEIVED

JAN 02 2009

WATER RESOURCES DEPT
 SALEM, OREGON



Scale 1" = 400'



Petty



Transfer "OFF" 20.7+2.9 = 23.6 acres
 Crooked River Water Right
 72283

Application Map
 For Water Right Transfer 'OFF'
 Located in the NE 1/4 of the NW 1/4 &
 the NW 1/4 of the NE 1/4 of
 Sec 3, T11., R13E., W.M.
 Jefferson County Oregon
CERTIFIED

November 21, 2008
 North Unit Irrigation District

Mike Britton - Manager

RECEIVED

JAN 02 2009

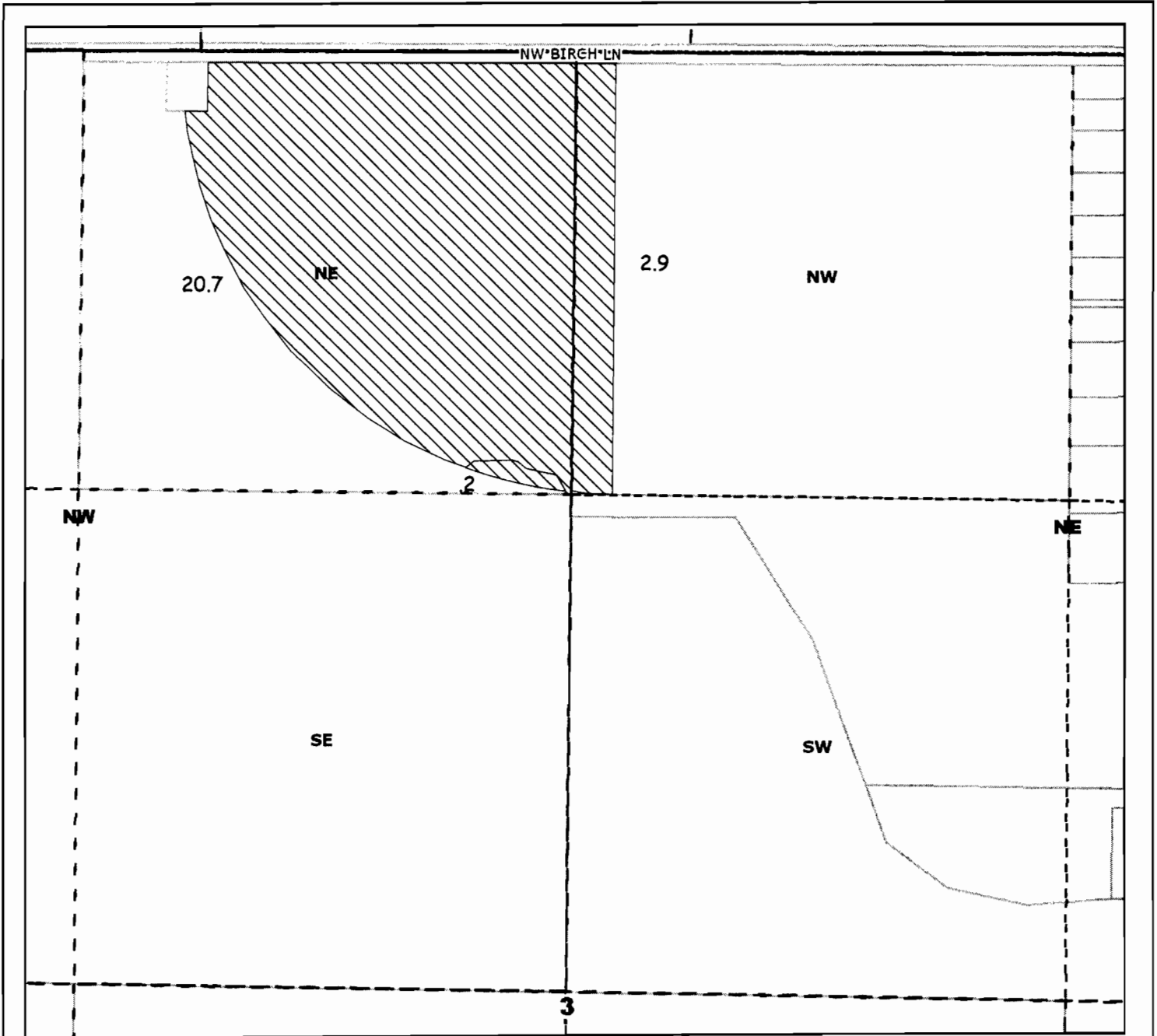
WATER RESOURCES DEPT
 SALEM, OREGON

T 10765

North Unit Irrigation District
 2024 NW Beech Street
 Madras, OR 97741
 Phone: (541) 475-3625
 Fax: (541) 475-3905
 e-mail: pwatson@northunitid.com

Scale 1" = 400'





Petty



Transfer "ON" $.2+20.7+2.9 = 23.8$
 acres Deschutes Water Rights
 72279 & 72281

Application Map
 For Water Right Transfer 'ON'
 Located in the NE1/4 of the NW1/4 &
 the NW 1/4 of the NE 1/4 of
 Sec 3, T11., R13E., W.M.
 Jefferson County Oregon
 CERTIFIED

November 21, 2008

North Unit Irrigation District

Mike Britton - Manager

RECEIVED

JAN 02 2009

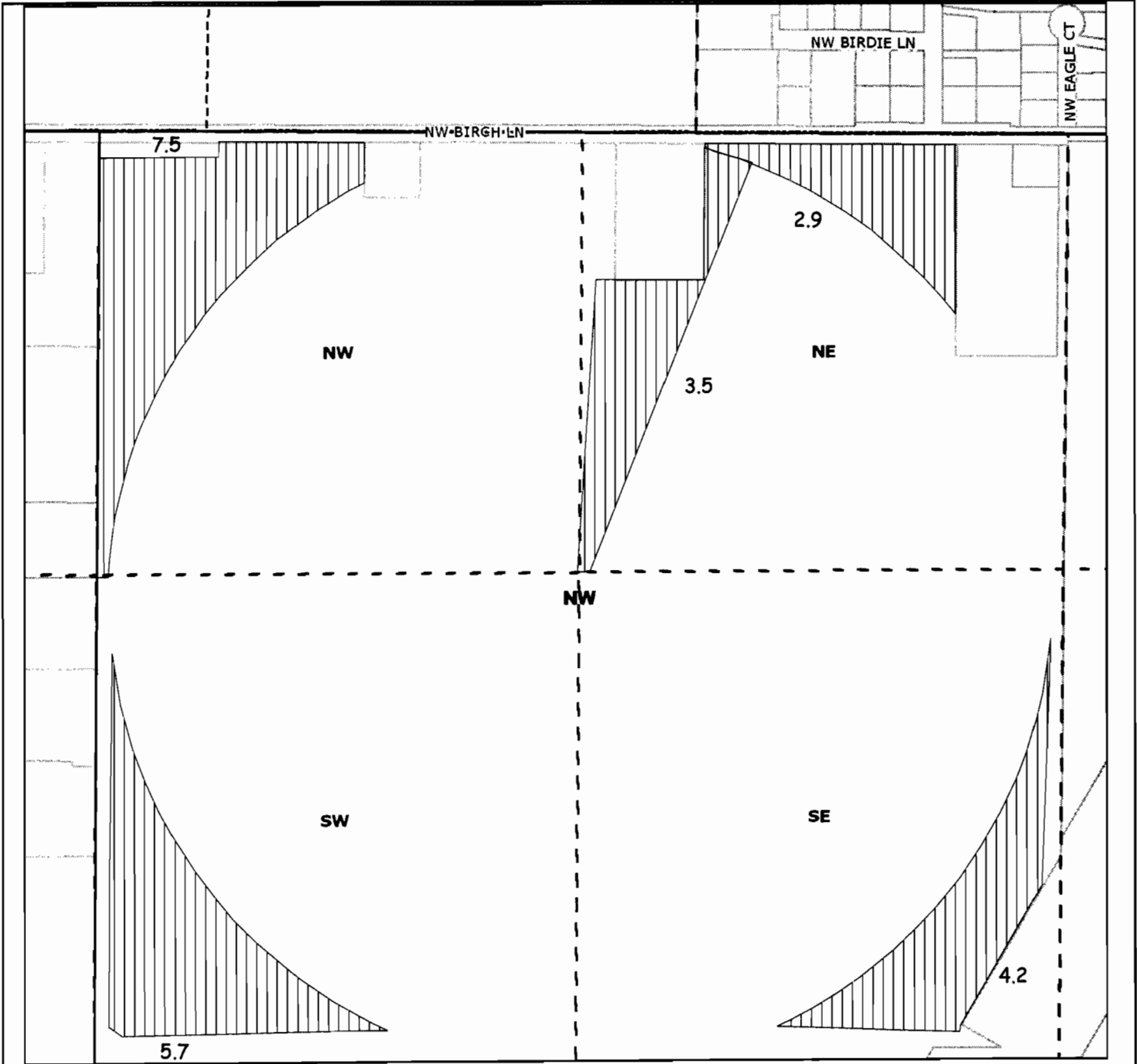
WATER RESOURCES DEPT
SALEM, OREGON

T 10765

North Unit Irrigation District
 2024 NW Beech Street
 Madras, OR 97741
 Phone: (541) 475-3625
 Fax: (541) 475-3905
 e-mail: pwatson@northunitid.com

Scale 1" = 400'





Petty

Application Map
 For Water Right Transfer 'OFF'
 Located in the NW 1/4 of
 Sec 2, T11., R13E., W.M.
 Jefferson County Oregon
 CERTIFIED

November 21, 2008

North Unit Irrigation District

Mike Britton-Manager



Transfer "OFF" 23.8 acres
 Deschutes Water Rights
 72279 & 72281

RECEIVED

JAN 02 2009

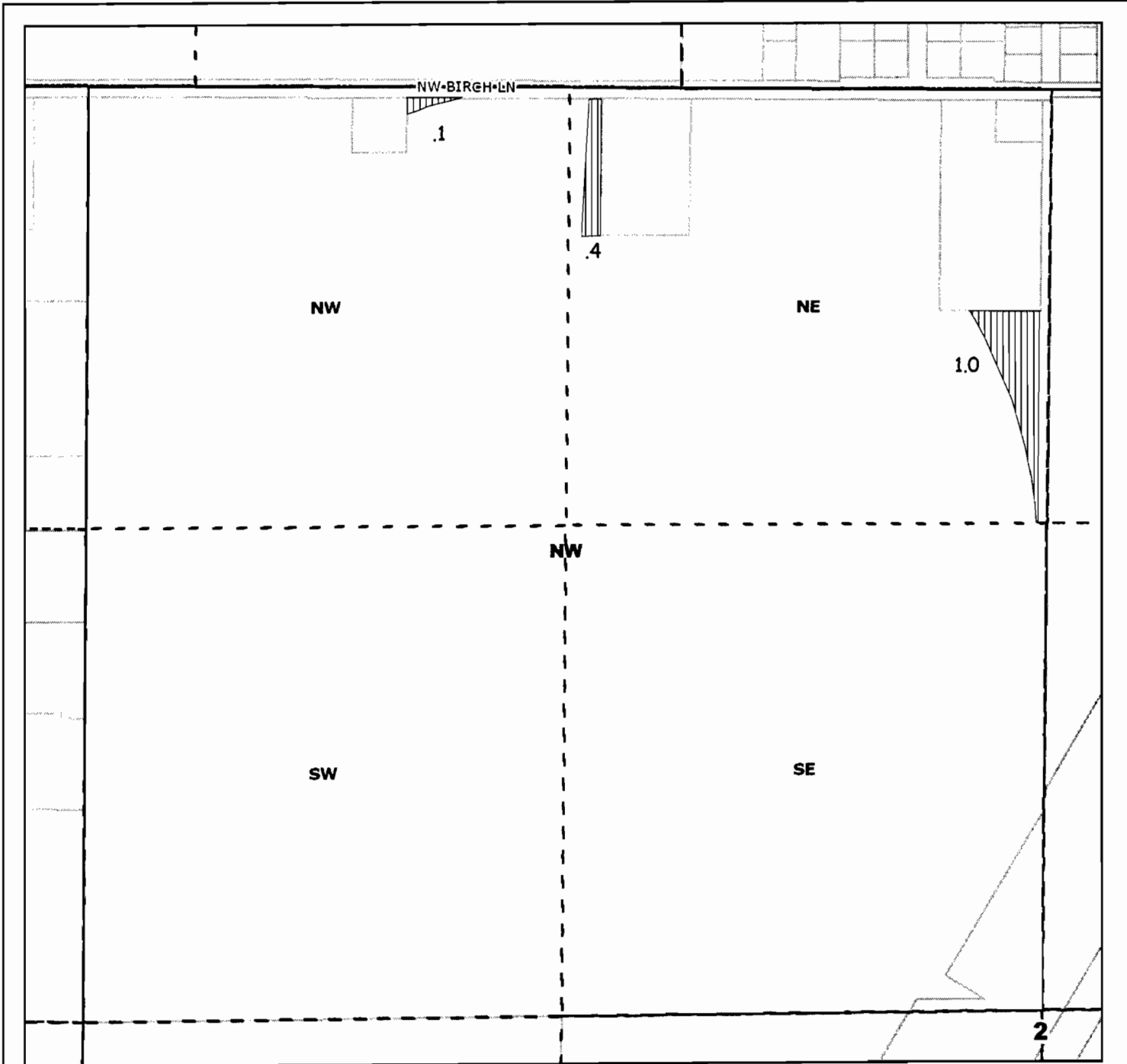
WATER RESOURCES DEPT
 SALEM, OREGON



Scale 1" = 400'

T 10765

North Unit Irrigation District
 2024 NW Beech Street
 Madras, OR 97741
 Phone: (541) 475-3625
 Fax: (541) 475-3905
 email: nuid@palmain.com



Petty

Application Map
 For Water Right Transfer 'OFF'
 Located in the NW 1/4 & NE 1/4
 of the NW 1/4 of
 Sec 2, T11., R13E., W.M.
 Jefferson County Oregon
 CERTIFIED

November 21, 2008
 North Unit Irrigation District

Mike Britton - Manager



Transfer "OFF" .1+.4+1.=1.5 acres
 Deschutes Water Rights
 72279 & 72281

RECEIVED

JAN 02 2009

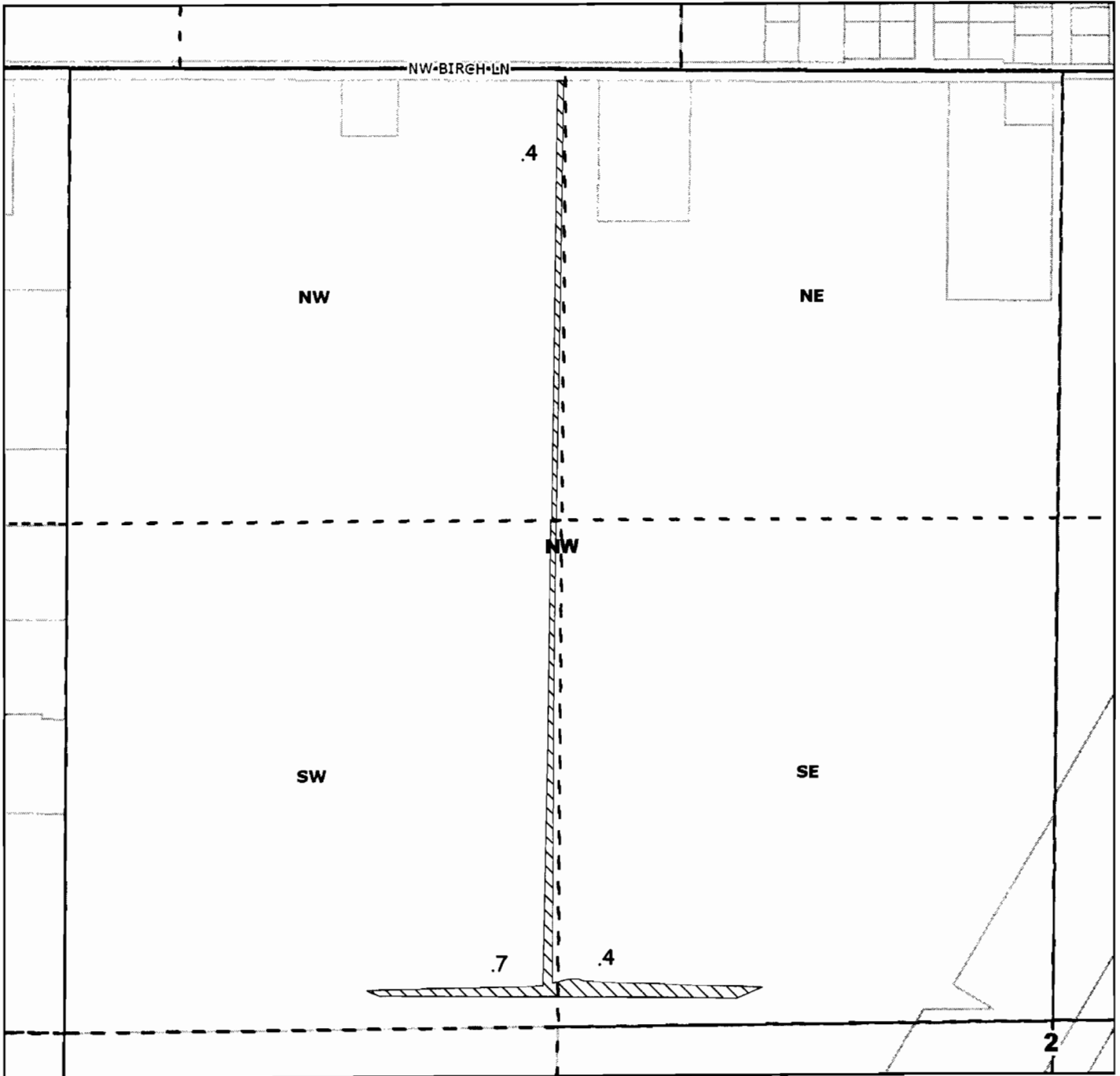
WATER RESOURCES DEPT
 SALEM, OREGON



Scale 1" = 400'

T 10765

North Unit Irrigation District
 2024 NW Beech Street
 Madras, OR 97741
 Phone: (541) 475-3625
 Fax: (541) 475-3905
 pwatson@northunitid.com



Petty



Transfer "ON" .4+.4+.7=1.5
 acres Deschutes Water Rights
 72279 & 72281

T 10765

Application Map
 For Water Right Transfer 'ON'
 Located in the NW 1/4 & SE 1/4 & SW 1/4
 of the NW 1/4 of
 Sec 2, T11., R13E., W.M.
 Jefferson County Oregon
 CERTIFIED

November 21, 2008
 North Unit Irrigation District

Mike Britton - Manager

North Unit Irrigation District
 2024 NW Beech Street
 Madras, OR 97741
 Phone: (541) 475-3625
 Fax: (541) 475-3905
 email: pwatson@northunitid.com

RECEIVED
 JAN 02 2009
 WATER RESOURCES DEPT
 SALEM, OREGON

N

 Scale 1" = 400'