

State of Oregon
 WATER RESOURCES DEPARTMENT
 2008 DISTRICT PETITION FOR PERMANENT TRANSFER
 (ORS 540.572)

TUMALO IRRIGATION DISTRICT
 64697 COOK AVENUE
 BEND, OR 97701
 (541)382-3053 FAX (541)383-3287

AUTHORIZED PLACE OF USE						
NAME	LEGAL DESCRIPTION	CERT.#/PRIORITY	USE	NOTICE#	ACRES	
Bloyer, Daniel E. & Lisa M.	16S-11E-35 NW/SW 01601	74147 10-29-1913	IRR	N08.001	1.8	
Albert R. Jacobs Trust	17S-11E-24 NW/NE 00301	83571 *fka 76358	IRR	N08.002	2	
McClaskey, Diana T.	17S-11E-01 NW/NE 00404	74146 09/01/1900	IRR	N08.003	3	
Parker, Kenneth M. & Neva	16S-11E-27 SW/NW 00202	74146 09/01/1900	IRR	N08.004	2	
Tchalemian, Alex & Beverly	16S-11E-32 SE/SW 2501	74146 09/01/1900	IRR	N08.005	5	
DLMM Properties, LLC	16S-12E-19 SE/SE 2400	74147 10/29/1913	IRR	N08.005	28.1	
DLMM Properties, LLC	16S-12E-19 SW/SE 2400	74147 10/29/1913	IRR	N08.005	31.4	
DLMM Properties, LLC	16S-12E-19 SE/SW 1900	74147 10/29/1913	IRR	N08.005	2.5	
DLMM Properties, LLC	16S-12E-19 SE/SW 1900	76106 12/08/1961	IRR	N08.005	10	
Dublin, Jerry D.	16S-11E-24 SW/SE 02300	74147 10/29/1913	IRR	N08.006	5	
O'Banion, Fred	16S-11E-24 SW/SE 02600	74146 09/01/1900	IRR	N08.007	1	
Beck, Bruce P. & Jaynee B.	16S-12E-18 SE/SW 01102	74146 09/01/1900	IRR	N08.008	3.3	
Beck, Bruce P. & Jaynee B.	16S-12E-18 SW/SW 01102	74146 09/01/1900	IRR	N08.008	2.1	
Dublin, Jerry D.	16S-11E-24 SW/SE 02300	74146 09/01/1900	IRR	N08.009	4	
Souther, David W. & Connie R.	16S-11E-27 SW/NE 00212	74146 09/01/1900	IRR	N08.010	1.88	
		*formerly known as		TOTAL	103.08	

PROPOSED PLACE OF USE						
NAME	LEGAL DESCRIPTION	CERT. # PRIORITY	USE	NOTICE#	ACRES	
Bloyer, Daniel E. & Lisa M.	16S-11E-35 NW/SW 01601	74147 10-29-1913	IRR	N08.001	1.8	
Schock, Spencer M. & Heather M.	16S-11E-35 SW/NW 01100	83571 *fka 76358	IRR	N08.002	2	
Schock, Spencer M. & Heather M.	16S-11E-35 SW/NW 01100	74146 09/01/1900	IRR	N08.003	3	
Parker-Ryan, Amy	16S-11E-28 NE/NW 00300	74146 09/01/1900	IRR	N08.004	2	
DLMM Properties, LLC	16S-12E-19 SE/SW 01900	74146 09/01/1900	IRR	N08.005	5	
DLMM Properties, LLC	16S-12E-19 SE/SE 2400	74147 10-29-1913	IRR	N08.005	27.07	
DLMM Properties, LLC	16S-12E-19 SW/SE 2400	74147 10-29-1913	IRR	N08.005	23.29	
DLMM Properties, LLC	16S-12E-19 SE/SW 1900	74147 10-29-1913	IRR	N08.005	11.64	
DLMM Properties, LLC	16S-12E-19 SE/SW 1900	76106 12/08/1961	IRR	N08.005	10	
Kraft Family Living Trust	16S-11E-27 NE/NE 00604	74147 10/29/1913	IRR	N08.006	5	
McElwee, Kevin & Barbara	16S-12E-09 SW/NW 00501	74146 09/01/1900	IRR	N08.007	1	
Brown, Merle R. & Voss, Joann M	16S-12E-08 SE/SE 01400	74146 09/01/1900	IRR	N08.008	5.4	
Rode, Richard L. & Linda P.	16S-11E-23 NE/SW 00519	74146 09/01/1900	IRR	N08.009	3.44	
Rode, Richard L. & Linda P.	16S-11E-23 NW/SE 00519	74146 09/01/1900	IRR	N08.009	0.56	
Souther, David W. & Connie R.	16S-11E-27 SW/NE 00212	74146 09/01/1900	IRR	N08.010	1.88	
		*formerly known as		TOTAL	103.08	

DEC 26 2008

WATER RESOURCES DEPT
 SALEM, OREGON 10759
 Page 2

State of Oregon
WATER RESOURCES DEPARTMENT
2008 DISTRICT PETITION FOR PERMANENT TRANSFER

Base Fee & 1st water right	\$400.00	#74146	
2nd water right	\$200.00	#74147	
3rd water right	\$200.00	#76106	
4th water right	\$200.00	#83571	fka #76358
Check #11708	<hr/> \$1,000.00		

RECEIVED

DEC 26 2008

WATER RESOURCES DEPT
SALEM, OREGON

T 10759

State of Oregon
WATER RESOURCES DEPARTMENT
2008 DISTRICT PETITION FOR PERMANENT TRANSFER
(ORS 540.572)

TUMALO IRRIGATION DISTRICT
64697 COOK AVENUE
BEND, OR 97701
(541)382-3053 FAX (541)383-3287

1. WATER RIGHT

CERTIFICATE: 74146 PRIORITY: 08/05/1900, 09/01/1900, 04/28/1905, 05/27/1907, 06/01/1907
CERTIFICATE: 74147 PRIORITY: 10/29/1913
CERTIFICATE: 76106 PRIORITY: 12/08/1961

2. TYPE OF CHANGE: PERMANENT CHANGE IN PLACE OF USE

3. LOCATION OF AUTHORIZED PLACE OF USE: (PRESENT USER)
SEE PAGE 2

4. LOCATION OF PROPOSED PLACE OF USE: (PROPOSED USER)
SEE PAGE 2

5. ITEMS ATTACHED:

1. COPY OF NOTICES FILED WITH SALEM AND REGIONAL OWRD OFFICES (N/A for 540.572)
Including maps of "Off" and "On" lands.
2. DISTRICT BOUNDARIES
Description and map on file with OWRD's Regional and Salem offices.
3. FEES
\$ 1,000.00 IS ATTACHED TO THIS PETITION FOR FILING AND RECORDING FEES.

Each landowner affected by this transfer has authorized this transfer by a writing that is on file with the District (N/A for 540.572)

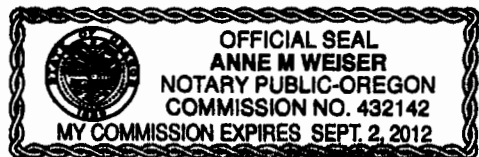
Tumalo Irrigation District (PETITIONER) hereby certifies that this petition and attachments are accurate to the best of our knowledge and notice has been given as required under ORS 540.572 (2), and that the water right has not previously been forfeited under ORS 540.610 due to an earlier or longer period of nonuse.

Elmer G. McDaniels 12.19.08
Elmer G. McDaniels, District Manager Date

Suscribed and sworn to before me: Anne M Weiser

RECEIVED

DEC 26 2008
My commission expires 12/2/12
WATER RESOURCES DEPT
SALEM, OREGON



T 10759



Oregon Water Resources Department
 721 Summer Street NE, Suite A
 Salem, OR 97301-1271

OAR Chapter 690, Division 385
NOTICE OF DISTRICT PERMANENT TRANSFER
Place of Use

District: Tumalo Irrigation District

Contact Person: Cyndi Presnell Phone: 541-382-3053

Mailing Address: 64697 Cook Ave. Bend, OR 97701

District Internal Notice #: N08.001

I. Pursuant to ORS 540.580 and OAR Chapter 690, Division 385, the district is providing the Water Resources Department this notice of a proposed change in place of use prior to making the change. The district proposes to change the place of use for the following water rights:

WATER RIGHTS			
PERMIT NUMBER	CERTIFICATE NUMBER	DECREE (name, volume, and page)	PRIMARY (P) or SUPP (S)
19626	74147	N/A	P

II. The authorized point(s) of diversion for the water rights proposed for transfer are as follows:

AUTHORIZED POINT(S) OF DIVERSION / APPROPRIATION				
PERMIT	DECREE or CERTIFICATE	POD#	SOURCE	LOCATION - LEGAL DESCRIPTION
19626	74147	1	Tumalo Creek	Authorized POD See Attached

III. The district proposes to change the place of use from the authorized location listed in Table 1 to the location listed in Table 2.

IV. Enclosed is a map for the proposed change in place of use meeting the standards of OAR Chapter 690, Division 385.

V. The water right proposed for transfer is a water right subject to transfer and has not been forfeited for nonuse under ORS 540.610.

VI. Each user affected by the proposed transfer has provided written authorization for the transfer and such authorization is on file with the district.

RECEIVED

DEC 26 2008

WATER RESOURCES DEPT T 10759
 SALEM, OREGON
 Notice of District Permanent Transfer Form
 2004

RECEIVED
 DEC 26 2008
 WATER RESOURCES DEPT
 SALEM, OREGON

TABLE 1. - AUTHORIZED PLACE OF USE

WATER RIGHT Cert/Decree PRIMARY	Cert/Perm SUPP	Primary PRIORITY DATE	USE	POD #	LEGAL DESCRIPTION						ACRES	USER NAME	
					TWP	RNG	SEC	QQ	DLC	GOV'T LOT			TAX LOT
74147	*	October 29, 1913	IR	MSCS	16S	11E	35	NW/SW			01601	1.8	Bloyer, Daniel E. & Lisa M.

* Primary Supp. Cert.
 74146 74147, 74148, 74149, 76520
 74147 74148, 74149, 76520
 76106 74149, 76520

TABLE 2. - PROPOSED PLACE OF USE

WATER RIGHT Cert/Decree PRIMARY	Cert/Perm SUPP	Primary PRIORITY DATE	USE	POD #	LEGAL DESCRIPTION						ACRES	USER NAME	
					TWP	RNG	SEC	QQ	DLC	GOV'T LOT			TAX LOT
74147	*	October 29, 1913	IR	MSCS	16S	11E	35	NW/SW			01601	1.8	Bloyer, Daniel E. & Lisa M.

VII. The undersigned understand and acknowledge that the proposed transfer is subject to the approval of the Water Resources Department. The undersigned also understand and acknowledge that if the Water Resources Department finds the change in place of use allowed by the district under this notice results in injury to an existing water right, the Department may direct the district to cease delivery of water to the proposed place of use or direct the district to mitigate the injury.

I certify that the information contained in this Notice of District Permanent Transfer is true and accurate.

Rich for Elmer McDaniels 4/11/08
Signature of District Manager Date
Or Authorized Representative

Elmer G. McDaniels
Typed Name of District Manager
Or Authorized Representative

Lisa M. Boyer 4/11/08
Signature of User Date
(Authorized place of use)

Lisa M. Boyer 4/11/08
Signature of User Date
(Proposed place of use)

INSTRUCTIONS:

- 1) Pursuant to OAR 690-385-4100(3), the district shall deliver this Notice Form and Map(s) to the local Watermaster *prior to* delivering water to the proposed place of use.
- 2) Pursuant to OAR 690-385-4100(4), the district also shall concurrently deliver a copy of the Notice Form to:
Oregon Water Resources Department
Transfer Section
725 Summer Street NE, Suite A
Salem, OR 97301-1271

RECEIVED

The Water Resources Department shall publish a summary of the Notice of District Permanent Transfer in the Department's weekly publication for the purpose of providing public notice.

DEC 26 2008

WATER RESOURCES DEPT T 10759
SALEM, OREGON
Notice of District Permanent Transfer Form
2004

Attachment A		TUMALO IRRIGATION DISTRICT CERTIFICATES SOURCE/POINT OF DIVERSION	
ID #	Primary Cert. #	Source	Location
1P	74146	Tumalo Creek, tributary to the Deschutes River	17S 11E W.M. 23 SW/NE - Tumalo Feed Canal - N 70° 21' W.; 1550 feet from East 1/4 corner of Section 23 18S 10E W.M. 2 NW/SW - N. 14° 02' E.; 1713 feet from South 1/4 corner of Section 2
2P	74147	Tumalo Creek, tributary to the Deschutes River	17S 11E W.M. 23 SW/NE - Tumalo Feed Canal (Tumalo Creek POD #1) - N. 70° 21' W.; 1550 feet from East 1/4 corner of Section 23
3P	76106	Tumalo Creek and Upper Tumalo Reservoir, constructed under Permit R-2743, tributaries of the Deschutes River	17S 11E W.M. 23 SE/NE - Tumalo Creek - 2080 feet South and 1310 feet West from NE Corner of Section 23 16S 11E W.M. 33 SE/SW - Upper Tumalo Reservoir
1S	Supp. Cert. # 74147 to 74146	Tumalo Creek, tributary to the Deschutes River	17S 11E W.M. 23 SW/NE - Tumalo Feed Canal (Tumalo Creek POD #1) - N 70° 21' W.; 1550 feet from East 1/4 corner of Section 23
2S	74148 to 74146, 74147, 74149	Crescent Lake Reservoir, constructed under Permit R-102, tributary to Crescent Creek	24S 6E W.M. 11 SE/SW and SW/SE
3S	74149 to 74146, 74147, 76106	Deschutes River, tributary to the Columbia River	17S 12E W.M. 32 NW/NE - Bend Feed Canal - 100 feet South and 550 feet East from N1/4 corner of Section 32
4S	76520 to 74146, 74147, 74148 74149, 76106	Crescent Lake Reservoir, constructed under Permit R-2744, tributary to Crescent Creek and the Little Deschutes River	17S 12E W.M. 32 NW/NE - Deschutes River (Tumalo ID Bend Feed Canal) - 2050 feet West from NE corner of Section 32 24S 6E W.M. 11 SE/SW - Crescent Lake Reservoir

RECEIVED

DEC 26 2008

WATER RESOURCES DEPT
SALEM, OREGON



Oregon Water Resources Department
 721 Summer Street NE, Suite A
 Salem, OR 97301-1271

OAR Chapter 690, Division 385
NOTICE OF DISTRICT PERMANENT TRANSFER
Place of Use

District: Tumalo Irrigation District

Contact Person: Cyndi Presnell Phone: 541-382-3053

Mailing Address: 64697 Cook Ave. Bend, OR 97701

District Internal Notice #: N08-002

I. Pursuant to ORS 540.580 and OAR Chapter 690, Division 385, the district is providing the Water Resources Department this notice of a proposed change in place of use prior to making the change. The district proposes to change the place of use for the following water rights:

WATER RIGHTS			
PERMIT NUMBER	CERTIFICATE NUMBER	DECREE (name, volume, and page)	PRIMARY (P) or SUPP (S)
	83571	October 31, 1900 and December 2, 1907	P
	76714	February 28, 1913	S

II. The authorized point(s) of diversion for the water rights proposed for transfer are as follows:

AUTHORIZED POINT(S) OF DIVERSION / APPROPRIATION				
PERMIT	DECREE or CERTIFICATE	POD#	SOURCE	LOCATION - LEGAL DESCRIPTION
	83571	9	T.I.D Bend Feed Canal	2050 Feet West from NE corner of Section 32
	76714	9	T.I.D Bend Feed Canal	2050 Feet West from NE corner of Section 32

III. The district proposes to change the place of use from the authorized location listed in Table 1 to the location listed in Table 2.

IV. Enclosed is a map for the proposed change in place of use meeting the standards of OAR Chapter 690, Division 385.

V. The water right proposed for transfer is a water right subject to transfer and has not been forfeited for nonuse under ORS 540.610.

VI. Each user affected by the proposed transfer has provided written authorization for the transfer and such authorization is on file with the district.

RECEIVED

DEC 26 2008

T 10759

RECEIVED
 DEC 26 2008
 WATER RESOURCES DEPT
 SALEM, OREGON

TABLE 1. -- AUTHORIZED PLACE OF USE

WATER RIGHT Cert/Decree	Primary SUPP	Primary DATE	USE	POD #	LEGAL DESCRIPTION						ACRES	USER NAME	
					TWP	RNG	SEC	QQ	DLC	GOV'T LOT			TAX LOT
83571 fka 76358	76714	10/1/1900	IR	SBF- 0060	17S	11E	24	NW/NE			00301	2	Albert R. Jacobs Trust

* Primary
 74146
 74147
 76106

Supp. Cert.
 74147, 74148, 74149, 76520
 74148, 74149, 76520
 74149, 76520

TABLE 2. -- PROPOSED PLACE OF USE

WATER RIGHT Cert/Perm	Primary SUPP	Primary DATE	USE	POD #	LEGAL DESCRIPTION						ACRES	USER NAME	
					TWP	RNG	SEC	QQ	DLC	GOV'T LOT			TAX LOT
83571 fka 76358	76714	10/1/1900	IR	MCS- 0080	16S	11E	35	SW/NW			01100	2	Schock, Spencer M. & Heather M.

VII. The undersigned understand and acknowledge that the proposed transfer is subject to the approval of the Water Resources Department. The undersigned also understand and acknowledge that if the Water Resources Department finds the change in place of use allowed by the district under this notice results in injury to an existing water right, the Department may direct the district to cease delivery of water to the proposed place of use or direct the district to mitigate the injury.

I certify that the information contained in this Notice of District Permanent Transfer is true and accurate.

Elmer G. McDaniels
Signature of District Manager
or Authorized Representative

5-29-08
Date

Elmer G. McDaniels
Typed Name of District Manager
or Authorized Representative

Albert Jacobs 5/2/08
Signature of User Date
(authorized place of use)

Leathery Schock 5-12-08
Signature of User Date
(authorized place of use)

Signature of User Date
(proposed place of use)

Jenew 5-14-08
Signature of User Date
(proposed place of use)

INSTRUCTIONS:

- 1) Pursuant to OAR 690-385-4100(3), the district shall deliver this Notice Form and Map(s) to the local Watermaster *prior to* delivering water to the proposed place of use.
- 2) Pursuant to OAR 690-385-4100(4), the district also shall concurrently deliver a copy of the Notice Form to:
Oregon Water Resources Department
Transfer Section
725 Summer Street NE, Suite A
Salem, OR 97301-1271

The Water Resources Department shall publish a summary of the Notice of District Permanent Transfer in the Department's weekly publication for the purpose of providing public notice.

RECEIVED

DEC 26 2008

WATER RESOURCES DEPT
SALEM, OREGON
2004

T 10759



Oregon Water Resources Department
 721 Summer Street NE, Suite A
 Salem, OR 97301-1271

**OAR Chapter 690, Division 385
 NOTICE OF DISTRICT PERMANENT TRANSFER
 Place of Use**

District: Tumalo Irrigation District

Contact Person: Cyndi Presnell Phone: 541-382-3053

Mailing Address: 64697 Cook Ave. Bend, OR 97701

District Internal Notice #: N08-003

I. Pursuant to ORS 540.580 and OAR Chapter 690, Division 385, the district is providing the Water Resources Department this notice of a proposed change in place of use prior to making the change. The district proposes to change the place of use for the following water rights:

WATER RIGHTS			
PERMIT NUMBER	CERTIFICATE NUMBER	DECREE (name, volume, and page)	PRIMARY (P) or SUPP (S)
	74146	Deschutes Decree V. 1 P. 135 & V. 16 P. 188	P
	74147, 74148, 74149, 76520	See attachment A	S

II. The authorized point(s) of diversion for the water rights proposed for transfer are as follows:

AUTHORIZED POINT(S) OF DIVERSION / APPROPRIATION				
PERMIT	DECREE or CERTIFICATE	POD#	SOURCE	LOCATION - LEGAL DESCRIPTION
	74146	1	Tumalo Creek	Authorized POD See attachment A

III. The district proposes to change the place of use from the authorized location listed in Table 1 to the location listed in Table 2.

IV. Enclosed is a map for the proposed change in place of use meeting the standards of OAR Chapter 690, Division 385.

V. The water right proposed for transfer is a water right subject to transfer and has not been forfeited for nonuse under ORS 540.610.

VI. Each user affected by the proposed transfer has provided written authorization for the transfer and such authorization is on file with the district.

RECEIVED

DEC 26 2008

WATER RESOURCES DEPT T 10759
 SALEM, OREGON

TABLE 1. - AUTHORIZED PLACE OF USE

WATER RIGHT Cert/Decree	Cert/Perm	Primary PRIORITY	USE	POD #	LEGAL DESCRIPTION							ACRES	USER NAME
					TWP	RNG	SEC	QQ	DLC	GOV'T LOT	TAX LOT		
74146	*	9/1/1900	IR	SP- 0051	17S	11E	01	NW/NE			00404	3	Diana T. McClaskey

* Primary
 74146 74147, 74148, 74149, 76520
 74147 74148, 74149, 76520
 76106 74149, 76520

TABLE 2. - PROPOSED PLACE OF USE

WATER RIGHT Cert/Decree	Cert/Perm	Primary PRIORITY	USE	POD #	LEGAL DESCRIPTION							ACRES	USER NAME
					TWP	RNG	SEC	QQ	DLC	GOV'T LOT	TAX LOT		
74146	*	9/1/1900	IR	MSCS- 0080	16S	11E	35	SW/NW			01100	3	Schock, Spencer M. & Heather M.

VII. The undersigned understand and acknowledge that the proposed transfer is subject to the approval of the Water Resources Department. The undersigned also understand and acknowledge that if the Water Resources Department finds the change in place of use allowed by the district under this notice results in injury to an existing water right, the Department may direct the district to cease delivery of water to the proposed place of use or direct the district to mitigate the injury.

I certify that the information contained in this Notice of District Permanent Transfer is true and accurate.

Elmer G. McDaniels
Signature of District Manager
or Authorized Representative

5-29-08
Date

Elmer G. McDaniels
Typed Name of District Manager
or Authorized Representative

Alina J. R. O'Quinn
Signature of User
(authorized place of use) Date

5/20/08
Signature of User
(authorized place of use) Date

Leather Chock 5-12-08
Signature of User
(proposed place of use) Date

Fence 5-14-08
Signature of User
(proposed place of use) Date

INSTRUCTIONS:

- 1) Pursuant to OAR 690-385-4100(3), the district shall deliver this Notice Form and Map(s) to the local Watermaster *prior to* delivering water to the proposed place of use.

- 2) Pursuant to OAR 690-385-4100(4), the district also shall concurrently deliver a copy of the Notice Form to:
Oregon Water Resources Department
Transfer Section
725 Summer Street NE, Suite A
Salem, OR 97301-1271

The Water Resources Department shall publish a summary of the Notice of District Permanent Transfer in the Department's weekly publication for the purpose of providing public notice.

RECEIVED

DEC 26 2008



Oregon Water Resources Department
 721 Summer Street NE, Suite A
 Salem, OR 97301-1271

OAR Chapter 690, Division 385
NOTICE OF DISTRICT PERMANENT TRANSFER
Place of Use

District: Tumalo Irrigation District

Contact Person: Cyndi Presnell Phone: 541-382-3053

Mailing Address: 64697 Cook Ave. Bend, OR 97701

District Internal Notice #: N08-004

I. Pursuant to ORS 540.580 and OAR Chapter 690, Division 385, the district is providing the Water Resources Department this notice of a proposed change in place of use prior to making the change. The district proposes to change the place of use for the following water rights:

WATER RIGHTS			
PERMIT NUMBER	CERTIFICATE NUMBER	DECREE (name, volume, and page)	PRIMARY (P) or SUPP (S)
	74146	Deschutes Decree V. 1 P. 135 & V. 16 P. 188	P
	74147, 74148, 74149, 76520	See attachment A	S

II. The authorized point(s) of diversion for the water rights proposed for transfer are as follows:

AUTHORIZED POINT(S) OF DIVERSION / APPROPRIATION				
PERMIT	DECREE or CERTIFICATE	POD#	SOURCE	LOCATION - LEGAL DESCRIPTION
	74146	1	Tumalo Creek	Authorized POD See attachment A

III. The district proposes to change the place of use from the authorized location listed in Table 1 to the location listed in Table 2.

IV. Enclosed is a map for the proposed change in place of use meeting the standards of OAR Chapter 690, Division 385.

V. The water right proposed for transfer is a water right subject to transfer and has not been forfeited for nonuse under ORS 540.610.

VI. Each user affected by the proposed transfer has provided written authorization for the transfer and such authorization is on file with the district.

RECEIVED

DEC 26 2008

WATER RESOURCES DEPT
 SALEM, OREGON

T 10759

RECEIVED
 DEC 26 2008
 WATER RESOURCES DEPT
 SALEM, OREGON

TABLE 1. -- AUTHORIZED PLACE OF USE

WATER RIGHT Cert/Decree	Primary Cert/Perm SUPP	Primary PRIORITY DATE	USE	POD #	LEGAL DESCRIPTION						ACRES	USER NAME		
					TWP	RNG	SEC	QQ	DLC	GOV'T LOT			TAX LOT	
74146	*	9/1/1900	IR	SEC- 0040	16S	11E	27	SW/NW			00202	2	Kenneth M. & Neva L. Parker	

* Primary
 74146 Supp. Cert.
 74147 74147, 74148, 74149, 76520
 76106 74148, 74149, 76520
 74149, 76520

TABLE 2. -- PROPOSED PLACE OF USE

WATER RIGHT Cert/Decree	Primary Cert/Perm SUPP	Primary PRIORITY DATE	USE	POD #	LEGAL DESCRIPTION						ACRES	USER NAME		
					TWP	RNG	SEC	QQ	DLC	GOV'T LOT			TAX LOT	
74146	*	9/1/1900	IR	SH- 0115	16S	11E	28	NE/NW			00300	2	Amy Parker-Ryan	

VII. The undersigned understand and acknowledge that the proposed transfer is subject to the approval of the Water Resources Department. The undersigned also understand and acknowledge that if the Water Resources Department finds the change in place of use allowed by the district under this notice results in injury to an existing water right, the Department may direct the district to cease delivery of water to the proposed place of use or direct the district to mitigate the injury.

I certify that the information contained in this Notice of District Permanent Transfer is true and accurate.

Ken Rieck for Elmer McDaniels
Signature of District Manager
or Authorized Representative

7-31-08
Date

Elmer G. McDaniels
Typed Name of District Manager
or Authorized Representative

Kenneth M. Prake 7/2/08
Signature of User Date
(authorized place of use)

Noah Parker 7/2/08
Signature of User Date
(authorized place of use)

Signature of User Date
(proposed place of use)

Amy J. Parker-Ryan 6/6/08
Signature of User Date
(proposed place of use)

INSTRUCTIONS:

- 1) Pursuant to OAR 690-385-4100(3), the district shall deliver this Notice Form and Map(s) to the local Watermaster *prior to* delivering water to the proposed place of use.
- 2) Pursuant to OAR 690-385-4100(4), the district also shall concurrently deliver a copy of the Notice Form to:
Oregon Water Resources Department
Transfer Section
725 Summer Street NE, Suite A
Salem, OR 97301-1271

The Water Resources Department shall publish a summary of the Notice of District Permanent Transfer in the Department's weekly publication for the purpose of providing public notice.

RECEIVED

DEC 26 2008

WATER RESOURCES DEPT

SALEM, OREGON

Notice of District Permanent Transfer Form
2004

T 10759



Oregon Water Resources Department
 721 Summer Street NE, Suite A
 Salem, OR 97301-1271

OAR Chapter 690, Division 385
NOTICE OF DISTRICT PERMANENT TRANSFER
Place of Use

District: Tumalo Irrigation District

Contact Person: Cyndi Presnell Phone: 541-382-3053

Mailing Address: 64697 Cook Ave. Bend, OR 97701

District Internal Notice #: N08-005

I. Pursuant to ORS 540.580 and OAR Chapter 690, Division 385, the district is providing the Water Resources Department this notice of a proposed change in place of use prior to making the change. The district proposes to change the place of use for the following water rights:

WATER RIGHTS			
PERMIT NUMBER	CERTIFICATE NUMBER	DECREE (name, volume, and page)	PRIMARY (P) or SUPP (S)
	74146	Deschutes Decree V. 1 P. 135 & V. 16 P. 188	P
19628	74147	Perfected under permit # 19628	P
27840	76016	Perfected under permit # 27840	P
	74147, 74148, 74149, 76520	See attachment A	S

II. The authorized point(s) of diversion for the water rights proposed for transfer are as follows:

AUTHORIZED POINT(S) OF DIVERSION / APPROPRIATION				
PERMIT	DECREE or CERTIFICATE	POD#	SOURCE	LOCATION - LEGAL DESCRIPTION
	74146	1	Tumalo Creek	Authorized POD See attachment A
19628	74147		Tumalo Creek	Authorized POD See attachment A
27840	76106		Tumalo Creek - Upper Tumalo Reservoir	Authorized POD See attachment A
	74147, 74148, 74149, 76520			See attachment A

III. The district proposes to change the place of use from the authorized location listed in Table 1 to the location listed in Table 2.

IV. Enclosed is a map for the proposed change in place of use meeting the standards of OAR Chapter 690, Division 385.

V. The water right proposed for transfer is a water right subject to transfer and has not been forfeited for nonuse under ORS 540.610.

VI. Each user affected by the proposed transfer has provided written authorization for the transfer and such authorization is on file with the district.

RECEIVED

DEC 26 2008

WATER RESOURCES DEPT
 SALEM, OREGON

RECEIVED
 DEC 26 2008
 WATER RESOURCES DEPT
 SALEM, OREGON

TABLE 1. - AUTHORIZED PLACE OF USE

WATER RIGHT Cert/Decree PRIMARY	Primary SUPP	Primary PRIORITY DATE	LEGAL DESCRIPTION							ACRES	USER NAME		
			TWP	RNG	SEC	QQ	DLC	GOV'T LOT	TAX LOT				
74146	*	9/1/1900	IR	SWC-0130	16S	11E	22	SE/SW			2501	5	Alex and Beverly Tchalemian
74147	*	10/29/1913	IR	NPHI-0030	16S	12E	19	SE/SE			2400	28.1	DLMM Properties, LLC.
74147	*	10/29/1913	IR	NPHI-0030	16S	12E	19	SW/SE			2400	31.4	DLMM Properties, LLC.
74147	*	10/29/1913	IR	NPHI-0030	16S	12E	19c	SE/SW			1900	2.5	DLMM Properties, LLC.
76106	*	12/8/1961	IR	NPHI-0030	16S	12E	19c	SE/SW			1900	10	DLMM Properties, LLC

* Primary
 74146 Supp. Cert.
 74147 74148, 74149, 76520
 74148, 74149, 76520
 76106 74149, 76520

TABLE 2. - PROPOSED PLACE OF USE

WATER RIGHT Cert/Decree PRIMARY	Cert/Perm SUPP	Primary PRIORITY DATE	USE	POD #	LEGAL DESCRIPTION							ACRES	USER NAME
					TWP	RNG	SEC	QQ	DLC	GOV'T LOT	TAX LOT		
74146	*	9/1/1900	IR	NPHI-0030	16S	12E	19c	SE/SW			01900	5	DLMM Properties, LLC.
74147	*	10/29/1913	IR	NPHI-0030	16S	12E	19	SE/SE			2400	27.07	DLMM Properties, LLC.
74147	*	10/29/1913	IR	NPHI-0030	16S	12E	19	SW/SE			2400	23.29	DLMM Properties, LLC.
74147	*	10/29/1913	IR	NPHI-0030	16S	12E	19c	SE/SW			1900	11.64	DLMM Properties, LLC.
76106	*	12/8/1961	IR	NPHI-0030	16S	12E	19c	SE/SW			1900	10	DLMM Properties, LLC

VII. The undersigned understand and acknowledge that the proposed transfer is subject to the approval of the Water Resources Department. The undersigned also understand and acknowledge that if the Water Resources Department finds the change in place of use allowed by the district under this notice results in injury to an existing water right, the Department may direct the district to cease delivery of water to the proposed place of use or direct the district to mitigate the injury.

I certify that the information contained in this Notice of District Permanent Transfer is true and accurate.

Elmer G. McDaniels
Signature of District Manager
or Authorized Representative

5-29-08
Date

Elmer G. McDaniels
Typed Name of District Manager
or Authorized Representative

Alex Thelma
Signature of User Date
(authorized place of use)

Beverly Thelma 5-28-08
Signature of User Date
(authorized place of use)

[Signature] 5-28-08
Signature of User Date
(proposed place of use)

Signature of User Date
(proposed place of use)


INSTRUCTIONS:

- 1) Pursuant to OAR 690-385-4100(3), the district shall deliver this Notice Form and Map(s) to the local Watermaster *prior to* delivering water to the proposed place of use.
- 2) Pursuant to OAR 690-385-4100(4), the district also shall concurrently deliver a copy of the Notice Form to:
Oregon Water Resources Department
Transfer Section
725 Summer Street NE, Suite A
Salem, OR 97301-1271

The Water Resources Department shall publish a summary of the Notice of District Permanent Transfer in the Department's weekly publication for the purpose of providing public notice.

RECEIVED

DEC 26 2008



Oregon Water Resources Department
721 Summer Street NE, Suite A
Salem, OR 97301-1271

**OAR Chapter 690, Division 385
NOTICE OF DISTRICT PERMANENT TRANSFER
Place of Use**

District: Tumalo Irrigation District

Contact Person: Cyndi Presnell Phone: 541-382-3053

Mailing Address: 64697 Cook Ave. Bend, OR 97701

District Internal Notice #: N08-006

I. Pursuant to ORS 540.580 and OAR Chapter 690, Division 385, the district is providing the Water Resources Department this notice of a proposed change in place of use prior to making the change. The district proposes to change the place of use for the following water rights:

WATER RIGHTS			
PERMIT NUMBER	CERTIFICATE NUMBER	DECREE (name, volume, and page)	PRIMARY (P) or SUPP (S)
19628	74147	Perfected under permit # 19628	P
	74147, 74148, 74149, 76520	See attachment A	S

II. The authorized point(s) of diversion for the water rights proposed for transfer are as follows:

AUTHORIZED POINT(S) OF DIVERSION / APPROPRIATION				
PERMIT	DECREE or CERTIFICATE	POD#	SOURCE	LOCATION - LEGAL DESCRIPTION
19628	74147		Tumalo Creek	Authorized POD See attachment A
	74147, 74148, 74149, 76520			See attachment A

III. The district proposes to change the place of use from the authorized location listed in Table 1 to the location listed in Table 2.

IV. Enclosed is a map for the proposed change in place of use meeting the standards of OAR Chapter 690, Division 385.

V. The water right proposed for transfer is a water right subject to transfer and has not been forfeited for nonuse under ORS 540.610.

VI. Each user affected by the proposed transfer has provided written authorization for the transfer and such authorization is on file with the district.

T 10759

RECEIVED
DEC 26 2008

WATER RESOURCES DEPT

10759

TABLE 1. - AUTHORIZED PLACE OF USE

WATER RIGHT		Primary PRIORITY DATE	USE	POD #	LEGAL DESCRIPTION							ACRES	USER NAME
Cert/Decree PRIMARY	Cert/Perm SUPP				TWP	RNG	SEC	QQ	DLC	GOV'T LOT	TAX LOT		
74147	*	10/29/1913	IRR	NHIL- 0060	16S	11E	24	SW/SE			02300	5	Jerry D. Dublin

* Primary
74146
74147
76106

Supp. Cert.
74147, 74148, 74149, 76520
74148, 74149, 76520
74149, 76520

TABLE 2. - PROPOSED PLACE OF USE

WATER RIGHT		Primary PRIORITY DATE	USE	POD #	LEGAL DESCRIPTION							ACRES	USER NAME
Cert/Decree PRIMARY	Cert/Perm SUPP				TWP	RNG	SEC	QQ	DLC	GOV'T LOT	TAX LOT		
74147	*	10/29/1913	IR	MSA- 0240	16S	11E	27	NE/NE			00604	5	Kraft Family Living Trust

RECEIVED
DEC 26 2008
WATER RESOURCES DEPT
SALEM, OREGON

VII. The undersigned understand and acknowledge that the proposed transfer is subject to the approval of the Water Resources Department. The undersigned also understand and acknowledge that if the Water Resources Department finds the change in place of use allowed by the district under this notice results in injury to an existing water right, the Department may direct the district to cease delivery of water to the proposed place of use or direct the district to mitigate the injury.

I certify that the information contained in this Notice of District Permanent Transfer is true and accurate.

Ken Ritt for Elmer McDaniels 8-13-08
 Signature of District Manager Date
 or Authorized Representative

Elmer G. McDaniels
 Typed Name of District Manager
 or Authorized Representative

[Signature] 8-1-08
 Signature of User Date
 (authorized place of use)

[Signature] 8-05-08
 Signature of User Date
 (authorized place of use)

 Signature of User Date
 (proposed place of use)

 Signature of User Date
 (proposed place of use)

INSTRUCTIONS:

- 1) Pursuant to OAR 690-385-4100(3), the district shall deliver this Notice Form and Map(s) to the local Watermaster *prior to* delivering water to the proposed place of use.
- 2) Pursuant to OAR 690-385-4100(4), the district also shall concurrently deliver a copy of the Notice Form to:
 Oregon Water Resources Department
 Transfer Section
 725 Summer Street NE, Suite A
 Salem, OR 97301-1271

The Water Resources Department shall publish a summary of the Notice of District Permanent Transfer in the Department's weekly publication for the purpose of providing public notice.

RECEIVED

T 10759

DEC 26 2008



Oregon Water Resources Department
 721 Summer Street NE, Suite A
 Salem, OR 97301-1271

OAR Chapter 690, Division 385
NOTICE OF DISTRICT PERMANENT TRANSFER
Place of Use

District: Tumalo Irrigation District

Contact Person: Cyndi Presnell Phone: 541-382-3053

Mailing Address: 64697 Cook Ave. Bend, OR 97701

District Internal Notice #: N08-007

I. Pursuant to ORS 540.580 and OAR Chapter 690, Division 385, the district is providing the Water Resources Department this notice of a proposed change in place of use prior to making the change. The district proposes to change the place of use for the following water rights:

WATER RIGHTS			
PERMIT NUMBER	CERTIFICATE NUMBER	DECREE (name, volume, and page)	PRIMARY (P) or SUPP (S)
	74146	Deschutes Decree V. 1 P. 135 & V. 16 P. 188	P
	74147, 74148, 74149, 76520	See attachment A	S

II. The authorized point(s) of diversion for the water rights proposed for transfer are as follows:

AUTHORIZED POINT(S) OF DIVERSION / APPROPRIATION				
PERMIT	DECREE or CERTIFICATE	POD#	SOURCE	LOCATION - LEGAL DESCRIPTION
	74146		Tumalo Creek	Authorized POD See attachment A
	74147, 74148, 74149, 76520			See attachment A

III. The district proposes to change the place of use from the authorized location listed in Table 1 to the location listed in Table 2.

IV. Enclosed is a map for the proposed change in place of use meeting the standards of OAR Chapter 690, Division 385.

V. The water right proposed for transfer is a water right subject to transfer and has not been forfeited for nonuse under ORS 540.610.

VI. Each user affected by the proposed transfer has provided written authorization for the transfer and such authorization is on file with the district.

T 10759

RECEIVED

DEC 26 2008

WATER RESOURCES DEPT
 SALEM OREGON

RECEIVED

DEC 26 2008

WATER RESOURCES DEPT
SALEM, OREGON

TABLE 1. - AUTHORIZED PLACE OF USE

WATER RIGHT		Primary PRIORITY DATE	USE	POD #	LEGAL DESCRIPTION						ACRES	USER NAME	
Cert/Decree PRIMARY	Cert/Perm SUPP				TWP	RNG	SEC	QQ	DLC	GOV'T LOT			TAX LOT
74146	*	9/1/1900	IRR	NHILL- 0050	16S	11E	24	SW/SE			02600	1	Fred O'bannon

* Primary
74146 Supp. Cert.
74147, 74148, 74149, 76520
74147 74148, 74149, 76520
76106 74149, 76520

TABLE 2. - PROPOSED PLACE OF USE

WATER RIGHT		Primary PRIORITY DATE	USE	POD #	LEGAL DESCRIPTION						ACRES	USER NAME	
Cert/Decree PRIMARY	Cert/Perm SUPP				TWP	RNG	SEC	QQ	DLC	GOV'T LOT			TAX LOT
74146	*	9/1/1900	IR	NLP- 0080	16S	12E	09	SW/NW			00501	1	Kevin and Barbara McElwee

1 10759

VII. The undersigned understand and acknowledge that the proposed transfer is subject to the approval of the Water Resources Department. The undersigned also understand and acknowledge that if the Water Resources Department finds the change in place of use allowed by the district under this notice results in injury to an existing water right, the Department may direct the district to cease delivery of water to the proposed place of use or direct the district to mitigate the injury.

I certify that the information contained in this Notice of District Permanent Transfer is true and accurate.

Elmer G. McDaniels 8-13-08
Signature of District Manager Date
or Authorized Representative

Elmer G. McDaniels
Typed Name of District Manager
or Authorized Representative

[Signature] 8/20/08
Signature of User Date
(authorized place of use)

Signature of User Date
(authorized place of use)

[Signature] 8/20/08
Signature of User Date
(proposed place of use)

Barbara McElwee 8/20/08
Signature of User Date
(proposed place of use)

INSTRUCTIONS:

- 1) Pursuant to OAR 690-385-4100(3), the district shall deliver this Notice Form and Map(s) to the local Watermaster *prior to* delivering water to the proposed place of use.
- 2) Pursuant to OAR 690-385-4100(4), the district also shall concurrently deliver a copy of the Notice Form to:
Oregon Water Resources Department
Transfer Section
725 Summer Street NE, Suite A
Salem, OR 97301-1271

The Water Resources Department shall publish a summary of the Notice of District Permanent Transfer in the Department's weekly publication for the purpose of providing public notice.

RECEIVED

DEC 26 2008

T 10759

Attachment A			TUMALO IRRIGATION DISTRICT CERTIFICATES SOURCE/POINT OF DIVERSION	
ID #	Primary Cert. #	Source	Location	
1P	74146	Tumalo Creek, tributary to the Deschutes River	17S 11E W.M. 23 SW/NE - Tumalo Feed Canal - N 70° 21' W.; 1550 feet from East 1/4 corner of Section 23	
			18S 10E W.M. 2 NW/SW - N. 14° 02' E.; 1713 feet from South 1/4 corner of Section 2	
2P	74147	Tumalo Creek, tributary to the Deschutes River	17S 11E W.M. 23 SW/NE - Tumalo Feed Canal (Tumalo Creek POD #1) - N. 70° 21' W.; 1550 feet from East 1/4 corner of Section 23	
3P	76106	Tumalo Creek and Upper Tumalo Reservoir, constructed under Permit R-2743, tributaries of the Deschutes River	17S 11E W.M. 23 SE/NE - Tumalo Creek - 2080 feet South and 1310 feet West from NE Corner of Section 23 16S 11E W.M. 33 SE/SW - Upper Tumalo Reservoir	
1S	Supp. Cert. # 74147 to 74146	Tumalo Creek, tributary to the Deschutes River	17S 11E W.M. 23 SW/NE - Tumalo Feed Canal (Tumalo Creek POD #1) - N 70° 21' W.; 1550 feet from East 1/4 corner of Section 23	
2S	74148 to 74146, 74147, 74149	Crescent Lake Reservoir, constructed under Permit R-102, tributary to Crescent Creek	24S 6E W.M. 11 SE/SW and SW/SE	
3S	74149 to 74146, 74147, 76106	Deschutes River, tributary to the Columbia River	17S 12E W.M. 32 NW/NE - Bend Feed Canal - 100 feet South and 550 feet East from N1/4 corner of Section 32	
4S	76520 to 74146, 74147, 74148 74149, 76106	Crescent Lake Reservoir, constructed under Permit R-2744, tributary to Crescent Creek and the Little Deschutes River	17S 12E W.M. 32 NW/NE - Deschutes River (Tumalo ID Bend Feed Canal) - 2050 feet West from NE corner of Section 32 24S 6E W.M. 11 SE/SW - Crescent Lake Reservoir	

RECEIVED
DEC 26 2008
WATER RESOURCES DEPT
SALEM, OREGON

1 10759



Oregon Water Resources Department
 721 Summer Street NE, Suite A
 Salem, OR 97301-1271

OAR Chapter 690, Division 385
NOTICE OF DISTRICT PERMANENT TRANSFER
Place of Use

District: Tumalo Irrigation District

Contact Person: Cyndi Presnell Phone: 541-382-3053

Mailing Address: 64697 Cook Ave. Bend, OR 97701

District Internal Notice #: N08-008

I. Pursuant to ORS 540.580 and OAR Chapter 690, Division 385, the district is providing the Water Resources Department this notice of a proposed change in place of use prior to making the change. The district proposes to change the place of use for the following water rights:

WATER RIGHTS			
PERMIT NUMBER	CERTIFICATE NUMBER	DECREE (name, volume, and page)	PRIMARY (P) or SUPP (S)
	74146	Deschutes Decree V. 1 P. 135 & V. 16 P. 188	P
	74147, 74148, 74149, 76520	See attachment A	S

II. The authorized point(s) of diversion for the water rights proposed for transfer are as follows:

AUTHORIZED POINT(S) OF DIVERSION / APPROPRIATION				
PERMIT	DECREE or CERTIFICATE	POD#	SOURCE	LOCATION - LEGAL DESCRIPTION
	74146		Tumalo Creek	Authorized POD See attachment A
	74147, 74148, 74149, 76520			See attachment A

III. The district proposes to change the place of use from the authorized location listed in Table 1 to the location listed in Table 2.

IV. Enclosed is a map for the proposed change in place of use meeting the standards of OAR Chapter 690, Division 385.

V. The water right proposed for transfer is a water right subject to transfer and has not been forfeited for nonuse under ORS 540.610.

VI. Each user affected by the proposed transfer has provided written authorization for the transfer and such authorization is on file with the district.

T 10759

RECEIVED

DEC 26 2008

WATER RESOURCES DEPT
 SALEM, OREGON

TABLE 1. - AUTHORIZED PLACE OF USE

WATER RIGHT Cert/Decree PRIMARY	Cert/Perm SUPP	Primary PRIORITY DATE	USE	POD #	LEGAL DESCRIPTION							ACRES	USER NAME	
					TWP	RNG	SEC	QQ	DLC	GOV'T LOT	TAX LOT			
74146	*	9/1/1900	IRR	NCS-0140	16S	12E	18	SE/SW				01102	3.3	Bruce P. and Jaynee B. Beck
74146	*	9/1/1900	IRR	NCS-0140	16S	12E	18	SW/SW				01102	2.1	Bruce P. and Jaynee B. Beck

* Primary
 74146 74147, 74148, 74149, 76520
 74147 74148, 74149, 76520
 76106 74149, 76520

TABLE 2. - PROPOSED PLACE OF USE

WATER RIGHT Cert/Decree PRIMARY	Cert/Perm SUPP	Primary PRIORITY DATE	USE	POD #	LEGAL DESCRIPTION							ACRES	USER NAME	
					TWP	RNG	SEC	QQ	DLC	GOV'T LOT	TAX LOT			
74146	*	9/1/1900	IR	NCS-0430	16S	12E	08	SE/SE				01400	5.4	Merle R. Brown and Joann M. Voss

RECEIVED
 DEC 26 2008
 WATER RESOURCES DEPT
 SALEM, OREGON

10759

VII. The undersigned understand and acknowledge that the proposed transfer is subject to the approval of the Water Resources Department. The undersigned also understand and acknowledge that if the Water Resources Department finds the change in place of use allowed by the district under this notice results in injury to an existing water right, the Department may direct the district to cease delivery of water to the proposed place of use or direct the district to mitigate the injury.

I certify that the information contained in this Notice of District Permanent Transfer is true and accurate.

Keir Link for Elmer McDaniels
Signature of District Manager
or Authorized Representative

8-13-08
Date

Elmer G. McDaniels
Typed Name of District Manager
or Authorized Representative

BPM
Signature of User Date
(authorized place of use)

Thayne Beck 8-20-08
Signature of User Date
(authorized place of use)

Mark D. Brown 8/18/08
Signature of User Date
(proposed place of use)

Jenny 8/18/08
Signature of User Date
(proposed place of use)

INSTRUCTIONS:

- 1) Pursuant to OAR 690-385-4100(3), the district shall deliver this Notice Form and Map(s) to the local Watermaster *prior to* delivering water to the proposed place of use.
- 2) Pursuant to OAR 690-385-4100(4), the district also shall concurrently deliver a copy of the Notice Form to:
Oregon Water Resources Department
Transfer Section
725 Summer Street NE, Suite A
Salem, OR 97301-1271

The Water Resources Department shall publish a summary of the Notice of District Permanent Transfer in the Department's weekly publication for the purpose of providing public notice.

T 0759

RECEIVED

DEC 26 2008

Attachment A		TUMALO IRRIGATION DISTRICT CERTIFICATES SOURCE/POINT OF DIVERSION	
ID #	Primary Cert. #	Source	Location
1P	74146	Tumalo Creek, tributary to the Deschutes River	17S 11E W.M. 23 SW/NE - Tumalo Feed Canal - N 70° 21' W.; 1550 feet from East 1/4 corner of Section 23 18S 10E W.M. 2 NW/SW - N. 14° 02' E.; 1713 feet from South 1/4 corner of Section 2
2P	74147	Tumalo Creek, tributary to the Deschutes River	17S 11E W.M. 23 SW/NE - Tumalo Feed Canal (Tumalo Creek POD #1) - N. 70° 21' W.; 1550 feet from East 1/4 corner of Section 23
3P	76106	Tumalo Creek and Upper Tumalo Reservoir, constructed under Permit R-2743, tributaries of the Deschutes River	17S 11E W.M. 23 SE/NE - Tumalo Creek - 2080 feet South and 1310 feet West from NE Corner of Section 23 16S 11E W.M. 33 SE/SW - Upper Tumalo Reservoir
1S	Supp. Cert. # 74147 to 74146	Tumalo Creek, tributary to the Deschutes River	17S 11E W.M. 23 SW/NE - Tumalo Feed Canal (Tumalo Creek POD #1) - N 70° 21' W.; 1550 feet from East 1/4 corner of Section 23
2S	74148 to 74146, 74147, 74149	Crescent Lake Reservoir, constructed under Permit R-102, tributary to Crescent Creek	24S 6E W.M. 11 SE/SW and SW/SE
3S	74149 to 74146, 74147, 76106	Deschutes River, tributary to the Columbia River	17S 12E W.M. 32 NW/NE - Bend Feed Canal - 100 feet South and 550 feet East from N1/4 corner of Section 32
4S	76520 to 74146, 74147, 74148 74149, 76106	Crescent Lake Reservoir, constructed under Permit R-2744, tributary to Crescent Creek and the Little Deschutes River	17S 12E W.M. 32 NW/NE - Deschutes River (Tumalo ID Bend Feed Canal) - 2050 feet West from NE corner of Section 32 24S 6E W.M. 11 SE/SW - Crescent Lake Reservoir

RECEIVED

DEC 26 2008

WATER RESOURCES DEPT
SALEM, OREGON

1 10789



Oregon Water Resources Department
 721 Summer Street NE, Suite A
 Salem, OR 97301-1271

**OAR Chapter 690, Division 385
 NOTICE OF DISTRICT PERMANENT TRANSFER
 Place of Use**

District: Tumalo Irrigation District

Contact Person: Cyndi Presnell Phone: 541-382-3053

Mailing Address: 64697 Cook Ave. Bend, OR 97701

District Internal Notice #: N08-009

I. Pursuant to ORS 540.580 and OAR Chapter 690, Division 385, the district is providing the Water Resources Department this notice of a proposed change in place of use prior to making the change. The district proposes to change the place of use for the following water rights:

WATER RIGHTS			
PERMIT NUMBER	CERTIFICATE NUMBER	DECREE (name, volume, and page)	PRIMARY (P) or SUPP (S)
	74146	Deschutes Decree V. 1 P. 135 & V. 16 P. 188	P
	74147, 74148, 74149, 76520	See attachment A	S

II. The authorized point(s) of diversion for the water rights proposed for transfer are as follows:

AUTHORIZED POINT(S) OF DIVERSION / APPROPRIATION				
PERMIT	DECREE or CERTIFICATE	POD#	SOURCE	LOCATION - LEGAL DESCRIPTION
	74146		Tumalo Creek	Authorized POD See attachment A
	74147, 74148, 74149, 76520			See attachment A

III. The district proposes to change the place of use from the authorized location listed in Table 1 to the location listed in Table 2.

IV. Enclosed is a map for the proposed change in place of use meeting the standards of OAR Chapter 690, Division 385.

V. The water right proposed for transfer is a water right subject to transfer and has not been forfeited for nonuse under ORS 540.610.

VI. Each user affected by the proposed transfer has provided written authorization for the transfer and such authorization is on file with the district.

T 10759

RECEIVED

DEC 26 2008

TABLE 1. – AUTHORIZED PLACE OF USE

WATER RIGHT		Primary PRIORITY DATE	USE	POD #	LEGAL DESCRIPTION						ACRES	USER NAME
Cert/Decree PRIMARY	Cert/Perm SUPP				TWP	RNG	SEC	QQ	DLC	GOVT LOT		
74146	*	9/1/1900	IRR	NHIL- 0060	16S	11E	24	SW/SE		02300	4	Jerry D. Dublin

* Primary
74146
74147
76106

Supp. Cert.
74147, 74148, 74149, 76520
74148, 74149, 76520
74149, 76520

TABLE 2. – PROPOSED PLACE OF USE

WATER RIGHT		Primary PRIORITY DATE	USE	POD #	LEGAL DESCRIPTION						ACRES	USER NAME
Cert/Decree PRIMARY	Cert/Perm SUPP				TWP	RNG	SEC	QQ	DLC	GOVT LOT		
74146	*	9/1/1900	IR	MSWB- 0130	16S	11E	23	NE/SW		00519	3.44	Richard L. & Linda P. Rode
74146	*	9/1/1900	IR	MSWB- 0130	16S	11E	23	NW/SE		00519	.56	Richard L. & Linda P. Rode
74146	*	9/1/1900	IR	MSWB- 0130	16S	11E	23	SW/NE		00519	0	Richard L. & Linda P. Rode

RECEIVED
DEC 26 2008
WATER RESOURCES DEPT
SALEM, OREGON

VII. The undersigned understand and acknowledge that the proposed transfer is subject to the approval of the Water Resources Department. The undersigned also understand and acknowledge that if the Water Resources Department finds the change in place of use allowed by the district under this notice results in injury to an existing water right, the Department may direct the district to cease delivery of water to the proposed place of use or direct the district to mitigate the injury.

I certify that the information contained in this Notice of District Permanent Transfer is true and accurate.

Ken Rupp for Elmer McDaniels 8-13-08
Signature of District Manager Date
or Authorized Representative

Elmer G. McDaniels
Typed Name of District Manager
or Authorized Representative

Jay D. Delle 8-14-08
Signature of User Date
(authorized place of use)

Signature of User Date
(authorized place of use)

Mark L. Rode _____
Signature of User Date
(proposed place of use)

Linda P. Rode 8/14/08
Signature of User Date
(proposed place of use)

INSTRUCTIONS:

- 1) Pursuant to OAR 690-385-4100(3), the district shall deliver this Notice Form and Map(s) to the local Watermaster *prior to* delivering water to the proposed place of use.
- 2) Pursuant to OAR 690-385-4100(4), the district also shall concurrently deliver a copy of the Notice Form to:
Oregon Water Resources Department
Transfer Section
725 Summer Street NE, Suite A
Salem, OR 97301-1271


The Water Resources Department shall publish a summary of the Notice of District Permanent Transfer in the Department's weekly publication for the purpose of providing public notice.

T 10759

RECEIVED

DEC 26 2008

WATER RESOURCES DEPT
SALEM, OREGON



Oregon Water Resources Department
 721 Summer Street NE, Suite A
 Salem, OR 97301-1271

OAR Chapter 690, Division 385
NOTICE OF DISTRICT PERMANENT TRANSFER
Place of Use

District: Tumalo Irrigation District

Contact Person: Cyndi Presnell Phone: 541-382-3053

Mailing Address: 64697 Cook Ave. Bend, OR 97701

District Internal Notice #: N08.010

I. Pursuant to ORS 540.580 and OAR Chapter 690, Division 385, the district is providing the Water Resources Department this notice of a proposed change in place of use prior to making the change. The district proposes to change the place of use for the following water rights:

WATER RIGHTS			
PERMIT NUMBER	CERTIFICATE NUMBER	DECREE (name, volume, and page)	PRIMARY (P) or SUPP (S)
	74146	Deschutes Decree, Vol. 1, page 135 & Vol. 16, page188	P

II. The authorized point(s) of diversion for the water rights proposed for transfer are as follows:

AUTHORIZED POINT(S) OF DIVERSION / APPROPRIATION				
PERMIT	DECREE or CERTIFICATE	POD#	SOURCE	LOCATION - LEGAL DESCRIPTION
	74146	1	Tumalo Creek	Authorized POD See Attached

III. The district proposes to change the place of use from the authorized location listed in Table 1 to the location listed in Table 2.

IV. Enclosed is a map for the proposed change in place of use meeting the standards of OAR Chapter 690, Division 385.

V. The water right proposed for transfer is a water right subject to transfer and has not been forfeited for nonuse under ORS 540.610.

VI. Each user affected by the proposed transfer has provided written authorization for the transfer and such authorization is on file with the district.

RECEIVED

DEC 26 2008

WATER RESOURCES DEPT
 SALEM, OREGON
 Page 1 of 3

T 10759

T 10759

TABLE 1. - AUTHORIZED PLACE OF USE

WATER RIGHT Cert/Decree PRIMARY	Primary PRIORITY DATE	USE	POD #	LEGAL DESCRIPTION						ACRES	USER NAME	
				TWP	RNG	SEC	QQ	DLC	GOV'T LOT			TAX LOT
74146	* 09/01/1900	IR	SEC- 0080	16S	11E	27	SW/NE			00212	1.88	Souther, David W. & Connie R.

RECEIVED
DEC 26 2008
WATER RESOURCES DEPT
SALEM, OREGON

* Primary
74146
74147
76106


Supp. Cert.
74147, 74148, 74149, 76520
74148, 74149, 76520
74149, 76520

TABLE 2. - PROPOSED PLACE OF USE

WATER RIGHT Cert/Decree PRIMARY	Primary PRIORITY DATE	USE	POD #	LEGAL DESCRIPTION						ACRES	USER NAME	
				TWP	RNG	SEC	QQ	DLC	GOV'T LOT			TAX LOT
74146	* 09/01/1900	IR	SEC- 0080	16S	11E	27	SW/NE			00212	1.88	Souther, David W. & Connie R.


VII. The undersigned understand and acknowledge that the proposed transfer is subject to the approval of the Water Resources Department. The undersigned also understand and acknowledge that if the Water Resources Department finds the change in place of use allowed by the district under this notice results in injury to an existing water right, the Department may direct the district to cease delivery of water to the proposed place of use or direct the district to mitigate the injury.

I certify that the information contained in this Notice of District Permanent Transfer is true and accurate.



Signature of District Manager
Or Authorized Representative

8-13-08
Date

Elmer G. McDaniels
Typed Name of District Manager
Or Authorized Representative


Signature of User
(Authorized & Proposed place of use)

8-8-08
Date


Signature of User
(Authorized & Proposed place of use)

8-8-08
Date

RECEIVED

DEC 26 2008

WATER RESOURCES DEPT
SALEM, OREGON

INSTRUCTIONS:

- 1) Pursuant to OAR 690-385-4100(3), the district shall deliver this Notice Form and Map(s) to the local Watermaster *prior to* delivering water to the proposed place of use.
- 2) Pursuant to OAR 690-385-4100(4), the district also shall concurrently deliver a copy of the Notice Form to:
Oregon Water Resources Department
Transfer Section
725 Summer Street NE, Suite A
Salem, OR 97301-1271

The Water Resources Department shall publish a summary of the Notice of District Permanent Transfer in the Department's weekly publication for the purpose of providing public notice.