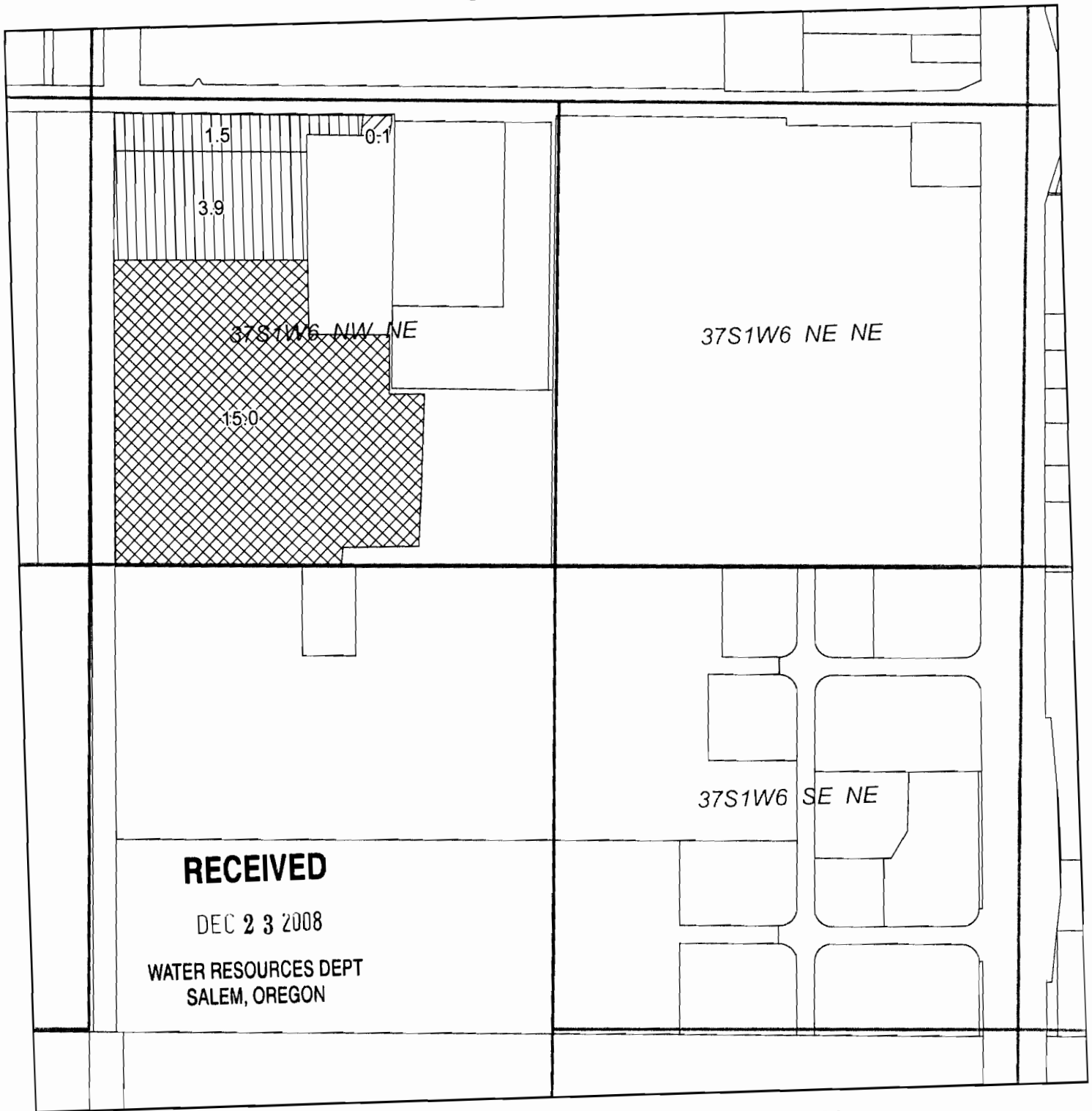


Rogue River Valley Irrigation District Water Rights Transfer Map



Located in NW 1/4 NE1/4 SEC.6 T.37S. R.1 W.W.M.

Tax Lot T37S R1W 06 201 - 15.0 AC
(TAX LOT HAS BEEN PARTITIONED)

OFF: RRVID / QC

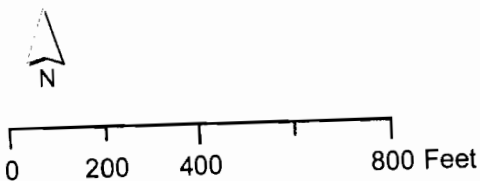
Certificates

- 80569
- 80571
- 80574
- 80576

RRVID #05-01

- Transfer Off
- Prior Transfer
- Remaining
- Section Line
- Qtr-Qtr
- Tax Lot Line

T 10758



Rogue River Valley Irrigation District Water Rights Transfer Map



Located in SW 1/4 NW 1/4; NW 1/4 SW 1/4 SEC 11 T.37S. R.2 W.W.M.

Tax Lot T37S R2W 11C 9400 - 0.25 CFS

From: CA Galpin

Certificates
80573





RRVID #05-04

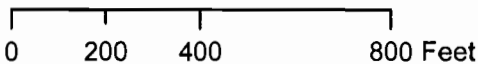
RECEIVED

DEC 23 2008

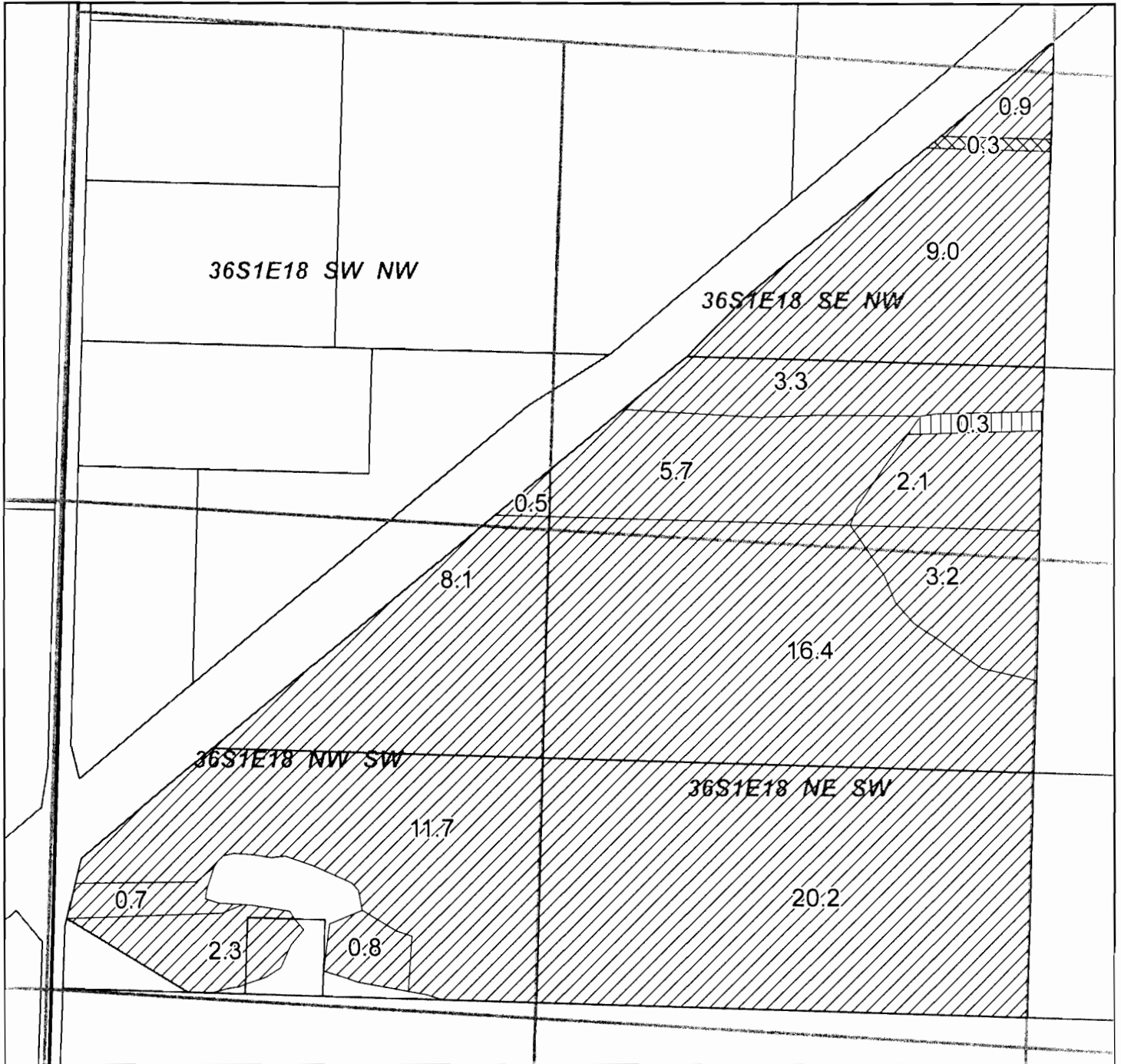
WATER RESOURCES DEPT
SALEM, OREGON

T 10758

-  Transfer Off
-  Qtr-Qtr
-  Section Line
-  Tax Lot Line



Rogue River Valley Irrigation District Water Rights Transfer Map



Located in SE 1/4 NW 1/4 SEC 18 T.36S. R.1 E.W.M.

RECEIVED

DEC 23 2008

WATER RESOURCES DEPT
SALEM, OREGON

T 10758







Tax Lot T36S R1E 18 100 - 0.3 AC

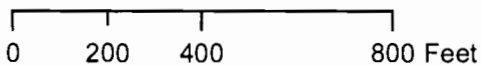
From: Triple Springs Ranch

Certificates

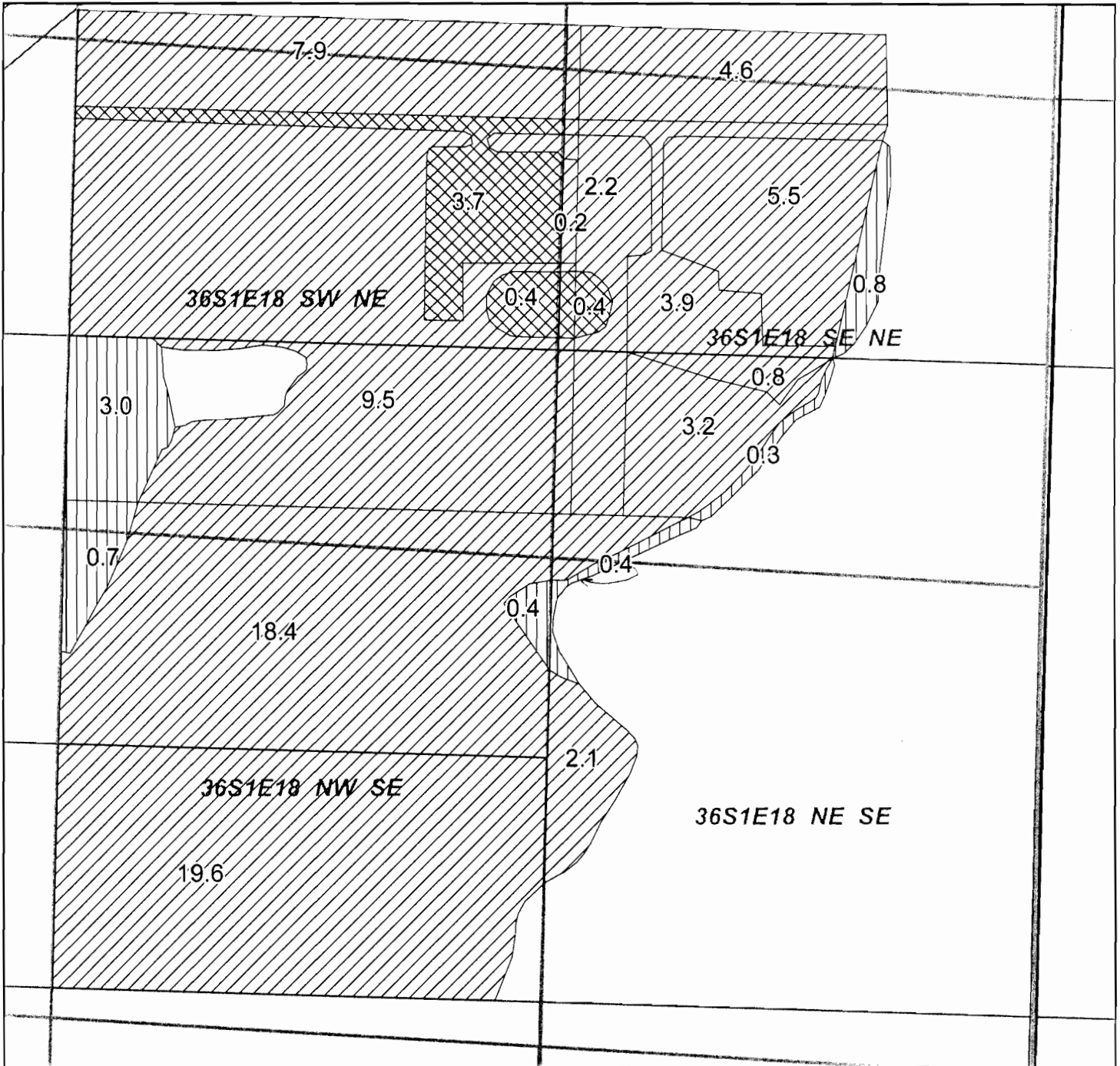
80566
80569
80571
80574

RRVID #05-05

-  Transfer Off
-  Transfer To
-  Exsiting
-  Qtr-Qtr
-  Section Line
-  Tax Lot Line



Rogue River Valley Irrigation District Water Rights Transfer Map



Located in S 1/2 NE 1/4, SEC 18 T.36S. R.1 E.W.M.

Tax Lot T36S R1E 18 100 - 4.5 AC

RECEIVED

DEC 23 2008

WATER RESOURCES DEPT
SALEM, OREGON

From: Triple Springs Ranch

Certificates







80569

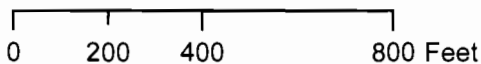
80571

80574

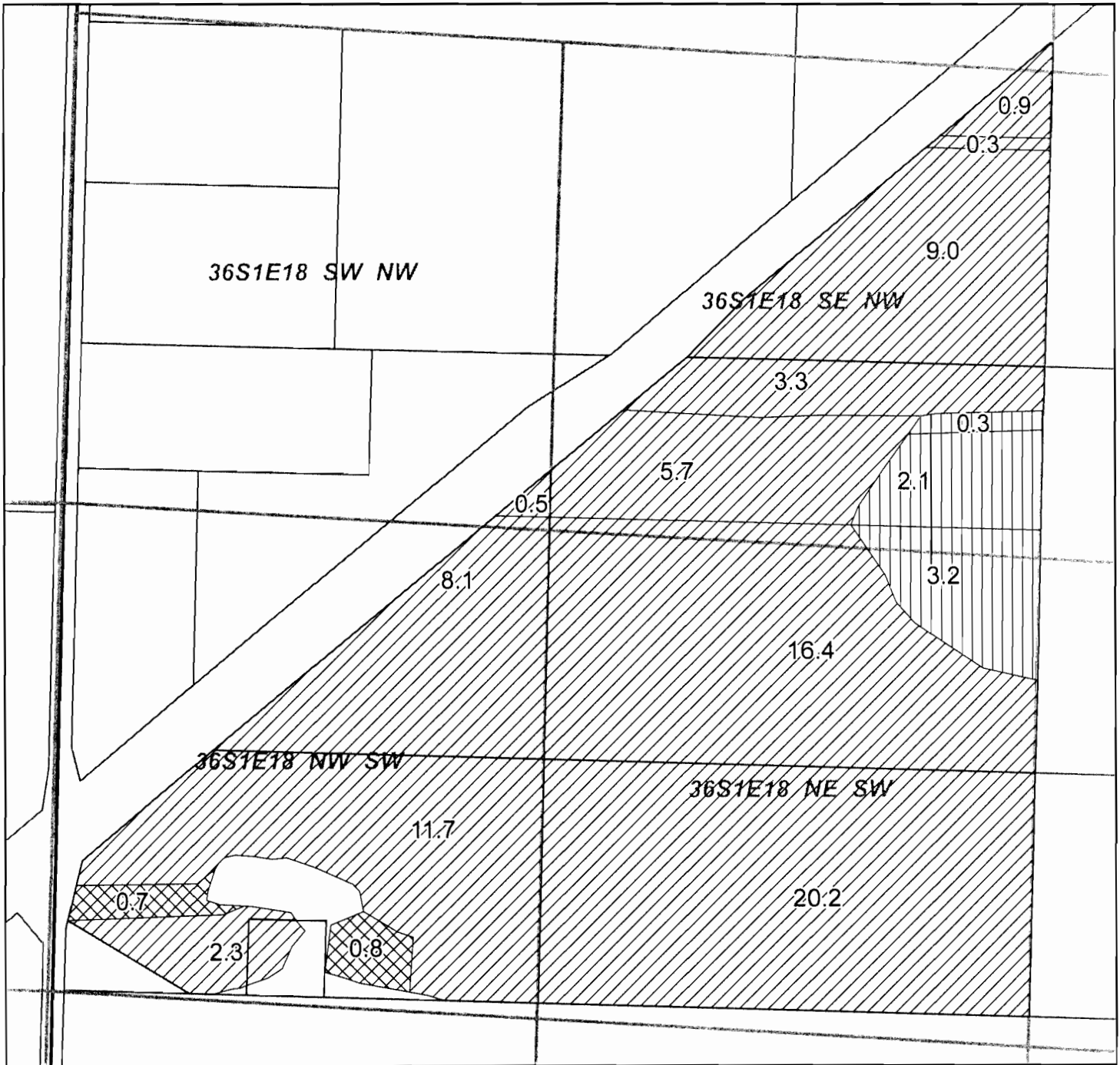
RRVID #05-05

T 10758

-  Transfer Off
-  Transfer On
-  Exsiting
-  Qtr-Qtr
-  Section Line
-  Tax Lot Line



Rogue River Valley Irrigation District Water Rights Transfer Map



Located in NW 1/4 SW 1/4 SEC 18 T.36S. R.1 E.W.M.

RECEIVED

DEC 23 2008

WATER RESOURCES DEPT
SALEM, OREGON

Tax Lot T36S R1E 18 901 - 1.5 AC
From: Triple Springs Ranch

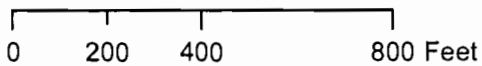
Certificates
80569
80571
80574

RRVID #05-05

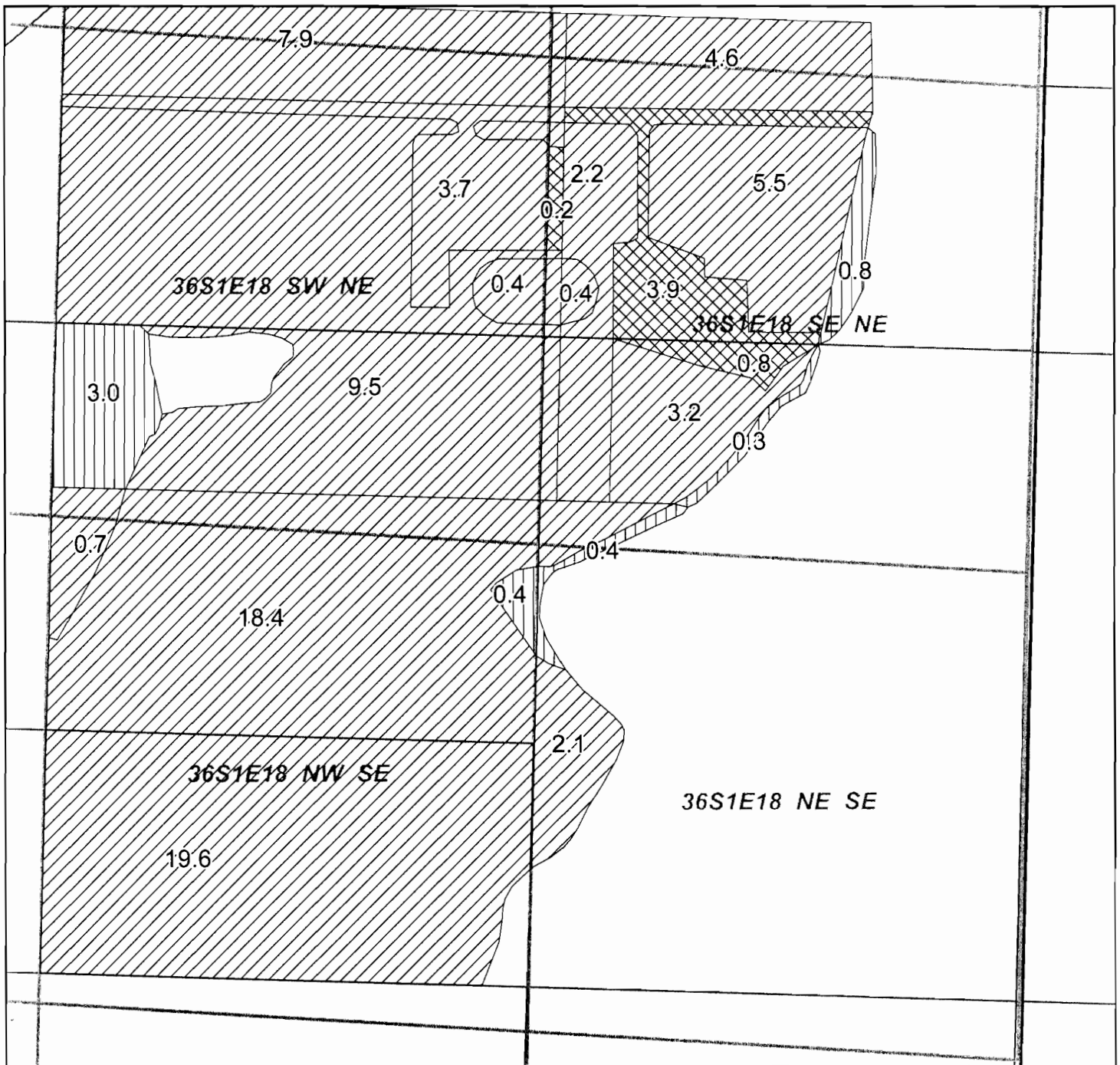
- Transfer Off
- Transfer On
- Existing
- Qtr-Qtr
- Section Line
- Tax Lot Line



T 10558



Rogue River Valley Irrigation District Water Rights Transfer Map



Located in SE 1/4 NE 1/4, SEC 18 T.36S. R.1 E.W.M.

Tax Lot T36S R1E 18 100 - 4.1 AC
Tax Lot T36S R1E 18 900 - 0.8 AC

From: Triple Springs Ranch

Certificates
80567
80569
80571
80574
RRVID #05-05

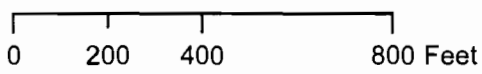
- Transfer Off
- Transfer On
- Exsiting
- Qtr-Qtr
- Section Line
- Tax Lot Line

RECEIVED

DEC 23 2008

WATER RESOURCES DEPT
SALEM, OREGON

T 10758



Rogue River Valley Irrigation District Water Rights Transfer Map



Located in SW 1/4 SW1/4 SEC.32 T.36S. R.1 W.W.M.

Tax Lot T36S R1W 32C 1900 - 2.0 AC

From: RRVID / QC

Certificates






80569

80571

80574

80576

RRVID #05-06

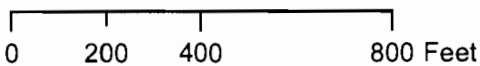
-  Transfer Off
-  Prior Transfer
-  Qtr-Qtr
-  Section Line
-  Tax Lot Line

RECEIVED

DEC 23 2008

WATER RESOURCES DEPT
SALEM, OREGON

T 10758



Rogue River Valley Irrigation District Water Rights Transfer Map



Located in SW 1/4 SW 1/4 SEC.31 T.36S. R.1 W.W.M.

Tax Lot T36S R1W 31C 3900 - 0.7 AC

RECEIVED






DEC 23 2008

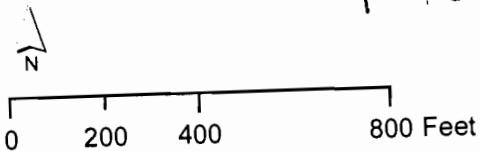
WATER RESOURCES DEPT
SALEM, OREGON

T 10758

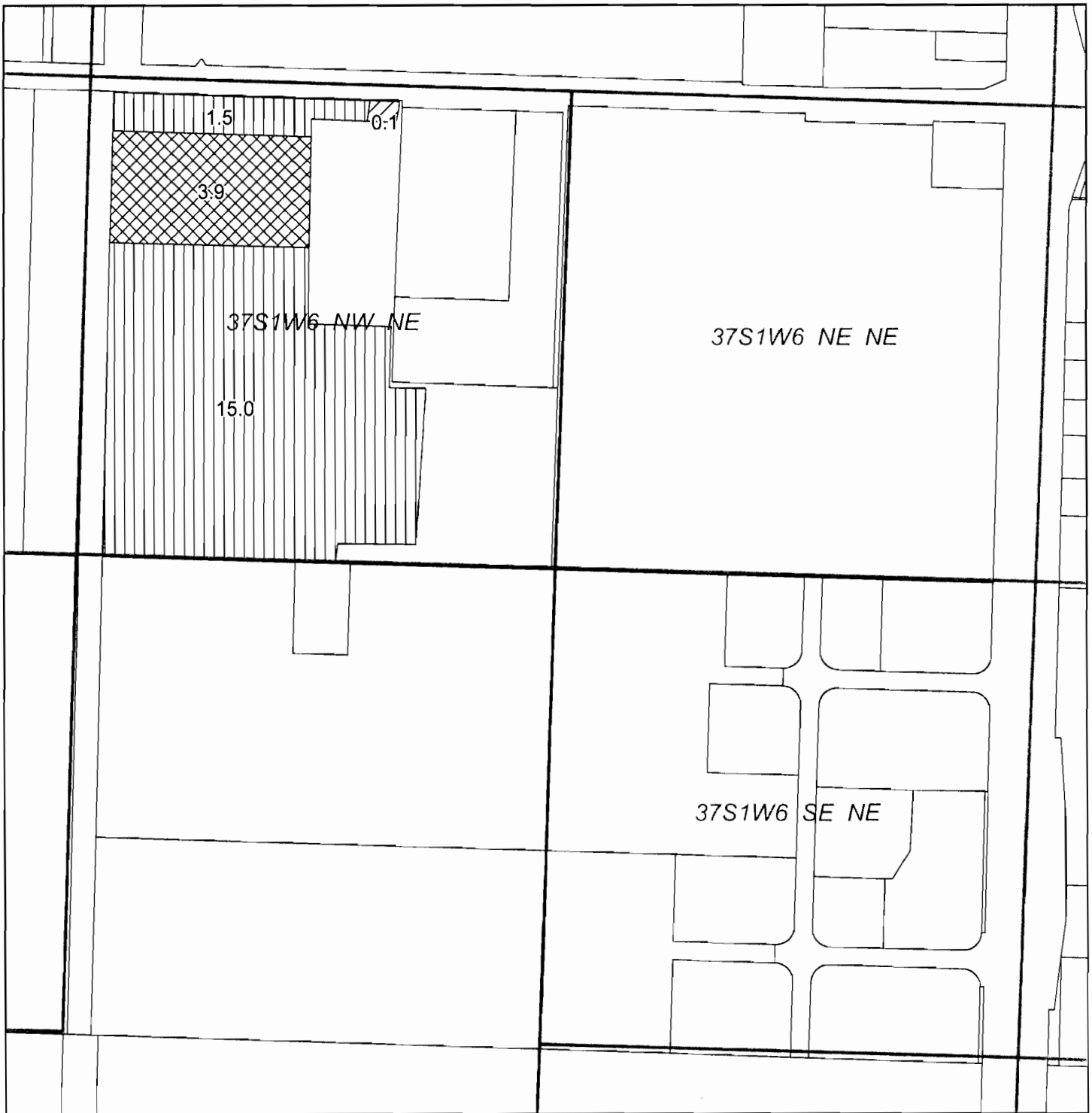
From: RRVID / QC

Certificates
80569
80571
80574
80576
RRVID #05-07

-  Transfer Off
-  Prior Transfer
-  Qtr-Qtr
-  Section Line
-  Tax Lot Line



Rogue River Valley Irrigation District Water Rights Transfer Map



Located in NW 1/4 NE1/4 SEC.6 T.37S. R.1 W.W.M.

Tax Lot T37S R1W 06 201 - 3.9AC

(TAX LOT HAS BEEN PARTITIONED)

OFF: RRVID / QC

Certificates

80569

80571

80574

80576

RRVID #05-08

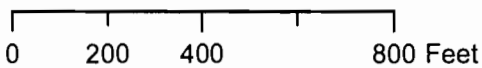
- Transfer Off
- Prior Transfer
- Remaining
- Section Line
- Qtr-Qtr
- Tax Lot Line

RECEIVED

DEC 23 2008

WATER RESOURCES DEPT
SALEM, OREGON

10758



Rogue River Valley Irrigation District Water Rights Transfer Map



Located in NE1/4 NE1/4 SEC.6 T.37S. R.1 W.W.M.

Tax Lot T37S R1W06 200 - 28.8 AC

OFF: RRVID / QC

Certificates






80569

80571

80574

80576

RRVID #05-09

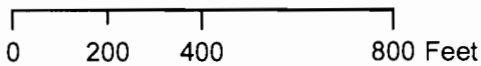
-  Transfer Off
-  Prior Transfer
-  Qtr-Qtr
-  Section Line
-  Tax Lot Line

RECEIVED

DEC 23 2008

WATER RESOURCES DEPT
SALEM, OREGON

10758



Rogue River Valley Irrigation District Water Rights Transfer Map



Located in NE1/4 NE1/4 SEC.6 T.37S. R.1 W.W.M.

Tax Lot T37S R1W6 200 - 1.0 AC

OFF: RRVID / QC

Certificates

80569

80571

80574

80576

RRVID #05-10

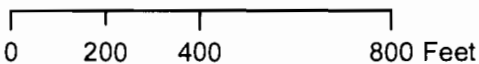
- Transfer Off
- Prior Transfer
- Qtr-Qtr
- Section Line
- Tax Lot Line

RECEIVED

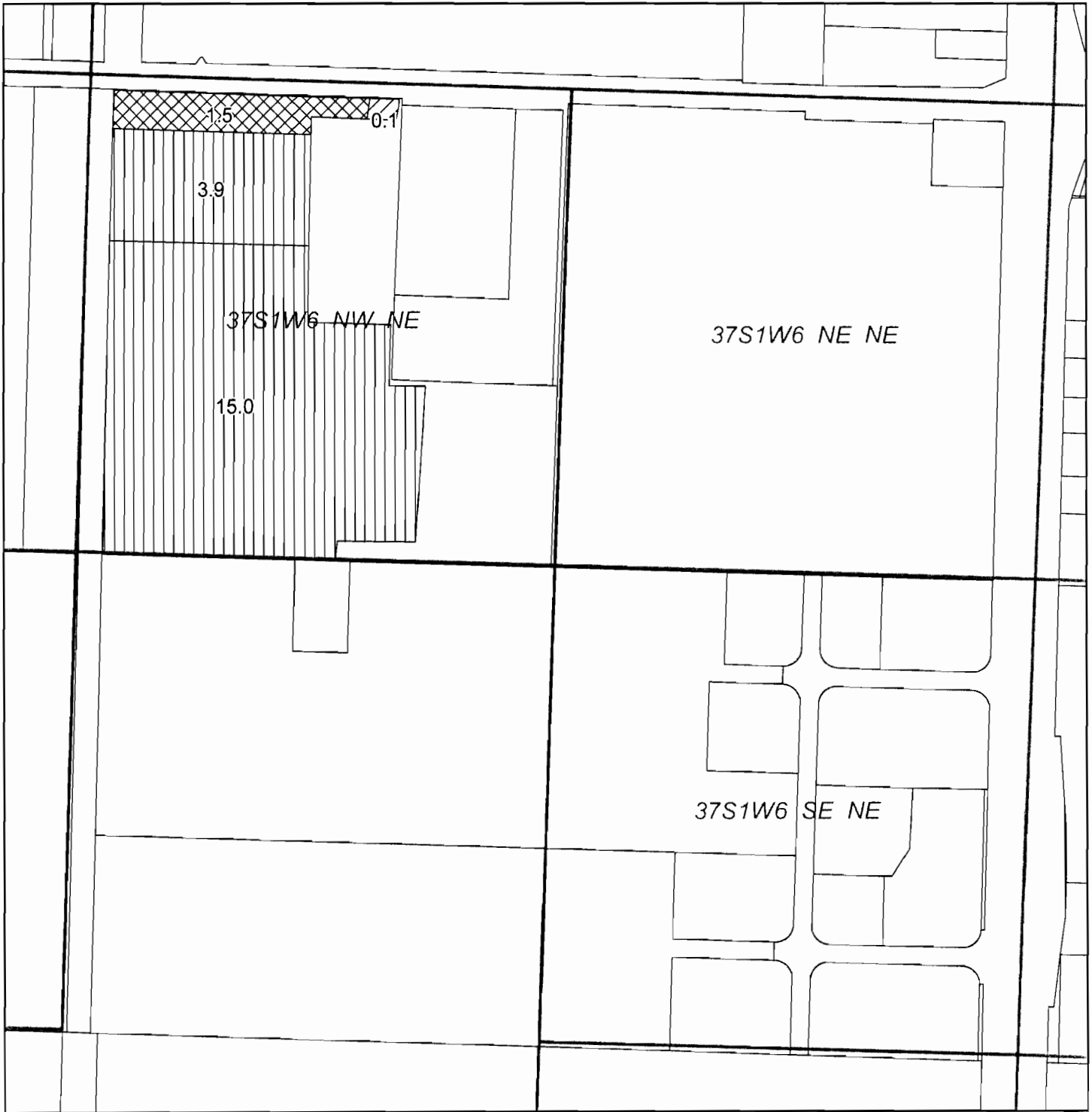
DEC 23 2008

WATER RESOURCES DEPT
SALEM, OREGON

7 10758



Rogue River Valley Irrigation District Water Rights Transfer Map



Located in NW 1/4 NE1/4 SEC.6 T.37S. R.1 W.W.M.

Tax Lot T37S R1W 06 201 - 1.5 AC
(TAX LOT HAS BEEN PARTITIONED)

OFF: RRVID / QC

Certificates

- 80569
- 80571
- 80574
- 80576







RRVID #05-11

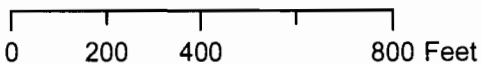
RECEIVED

DEC 23 2008

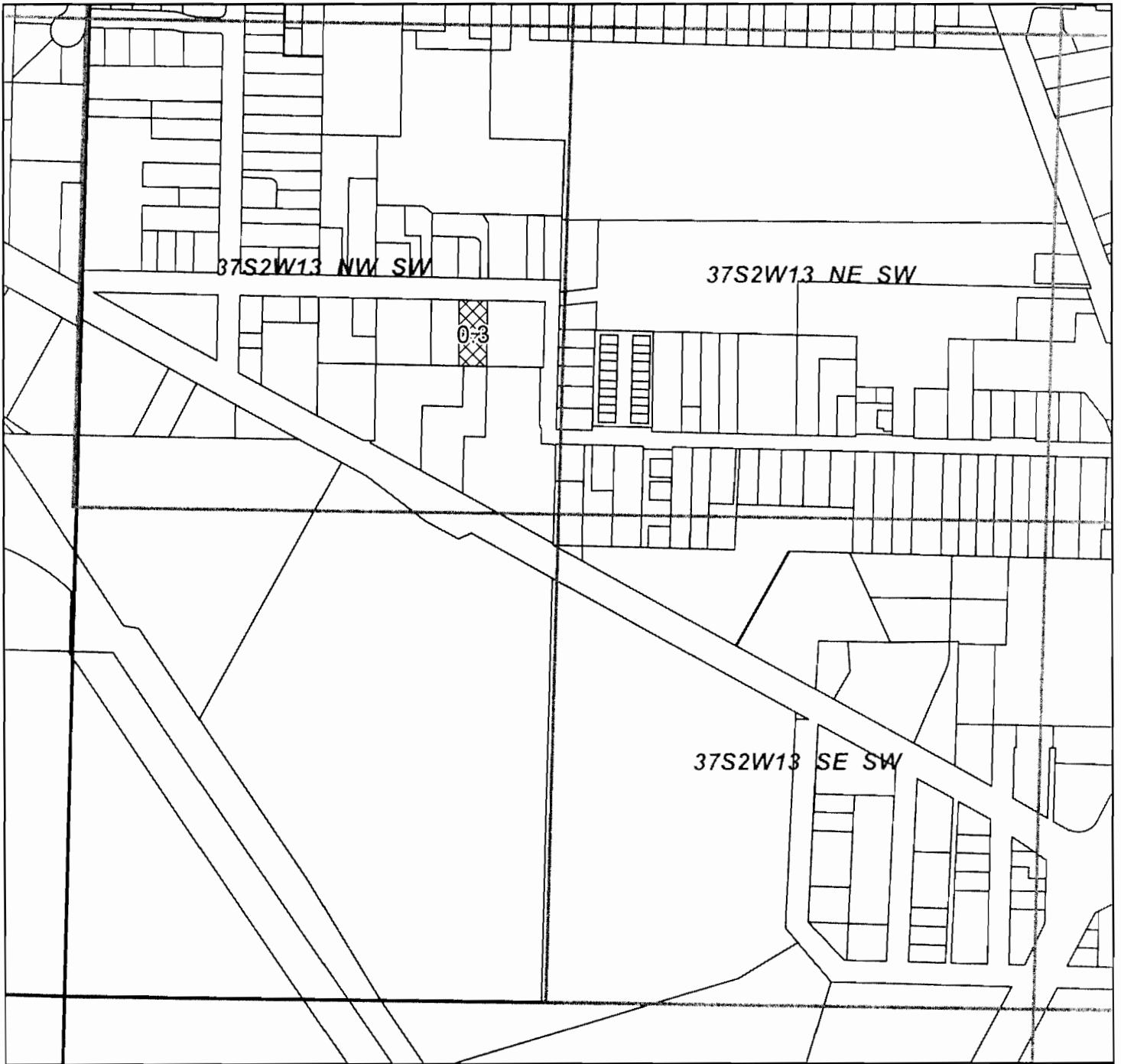
WATER RESOURCES DEPT
SALEM, OREGON

10758

-  Transfer Off
-  Prior Transfer
-  Remaining
-  Section Line
-  Qtr-Qtr
-  Tax Lot Line



Rogue River Valley Irrigation District Water Rights Transfer Map



Located in NW1/4 SW1/4 SEC.13 T.37S. R.2 W.W.M.

Tax Lot T37S R2W 13CB 3500 - 0.3 AC

OFF: RRVID / QC

Certificates

- 80569
- 80571
- 80574
- 80575
- 80576
- 83729





RRVID #05-12

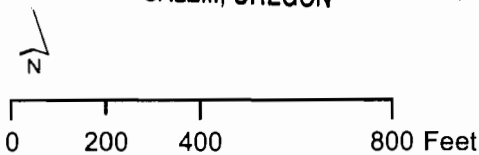
RECEIVED

DEC 23 2008

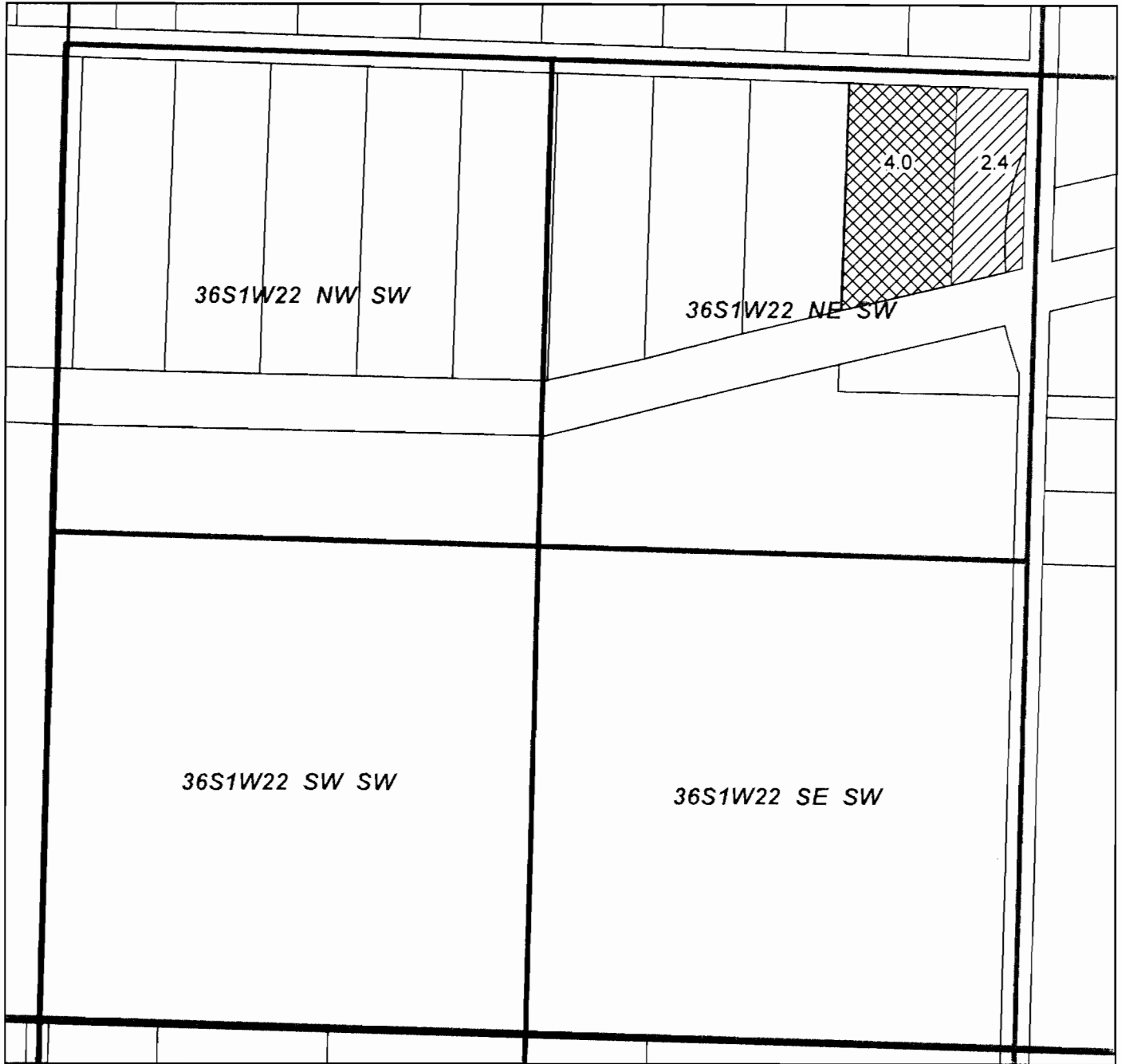
WATER RESOURCES DEPT
SALEM, OREGON

10758

-  Transfer Off
-  Qtr-Qtr
-  Section Line
-  Tax Lot Line



Rogue River Valley Irrigation District Water Rights Transfer Map



Located in NE 1/4 SW 1/4 SEC.22 T.36S. R.1 W.W.M.

Tax Lot T36S R1W 22C 100 - 4.0 AC

From: RRVID / QC

Certificates

80566






80569

80571

80574

80576

RRVID #05-13

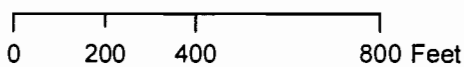
-  Transfer Off
-  Remaining
-  Section Line
-  Qtr-Qtr
-  Tax Lot Line

RECEIVED

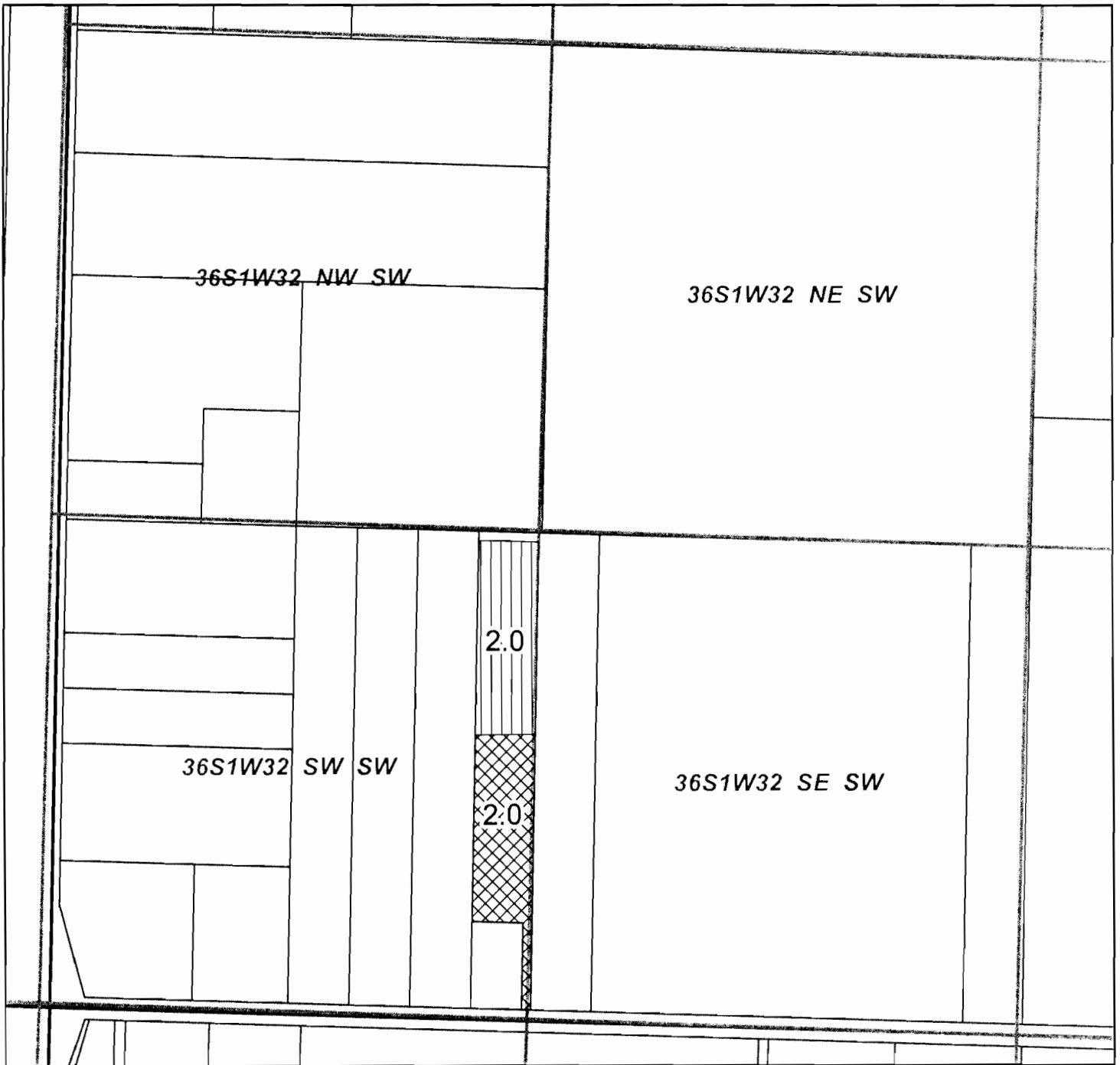
DEC 23 2008

WATER RESOURCES DEPT
SALEM, OREGON

10758



Rogue River Valley Irrigation District Water Rights Transfer Map



Located in SW 1/4 SW1/4 SEC.32 T.36S. R.1 W.W.M.

Tax Lot T36S R1W 32C 1900 - 2.0 AC

From: RRVID / QC

Certificates

80569

80571

80574

80576

RRVID #05-14

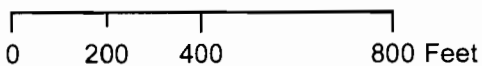
- Transfer Off
- Prior Transfer
- Qtr-Qtr
- Section Line
- Tax Lot Line

RECEIVED

DEC 23 2008

WATER RESOURCES DEPT
SALEM, OREGON

10758



Rogue River Valley Irrigation District Water Rights Transfer Map



Located in SW1/4 SW1/4 SEC. 13 T.36S. R.1 W.W.M.

Tax Lot T36S R1W 13 1000 - 5.7 ac

off RRVID/QC
Certificates
P80569
S80571
S80574







not# 06-15

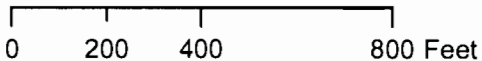
RECEIVED

DEC 23 2008

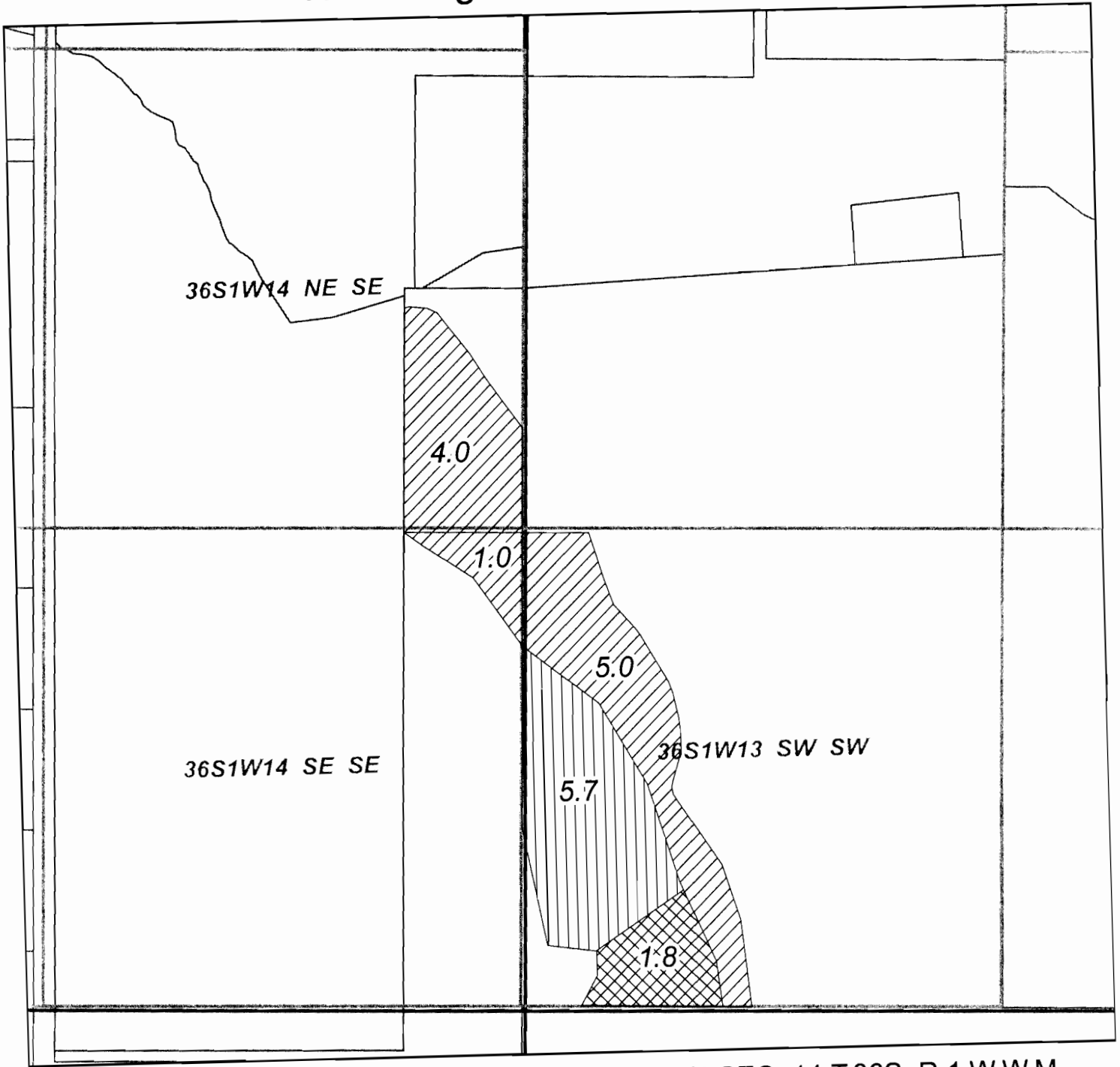
T 10758

WATER RESOURCES DEPT
SALEM, OREGON

-  Transfer Off
-  Prior Transfer Off
-  Remaining
-  Qtr-Qtr
-  Section Line
-  Tax Lot Line



Rogue River Valley Irrigation District Water Rights Transfer Map









Located in SW 1/4 SW 1/4 SEC.13, E 1/2 SE 1/4 SEC. 14 T.36S. R.1 W.W.M.
Tax Lot T36S R1W 13 1000 - 1.8 AC

From: RRVID / QC

Certificates
80569
80571
80574

RRVID #06-16


-  Transfer off
-  Prior Transfer
-  Existing
-  Qtr-Qtr
-  Section Line
-  Tax Lot Line

RECEIVED

DEC 23 2008

WATER RESOURCES DEPT
SALEM, OREGON

T 10758



Rogue River Valley Irrigation District Water Rights Transfer Map



Located in W 1/2 NE 1/4 SEC.24 T.36S. R.1 W.W.M.

Tax Lot T36S R1W 24 203 - 1.7 AC

From: RRVID / QC

Certificates

80569

80571

80574

RRVID #06-16

RECEIVED

DEC 23 2008





WATER RESOURCES DEPT
SALEM, OREGON

T 10758

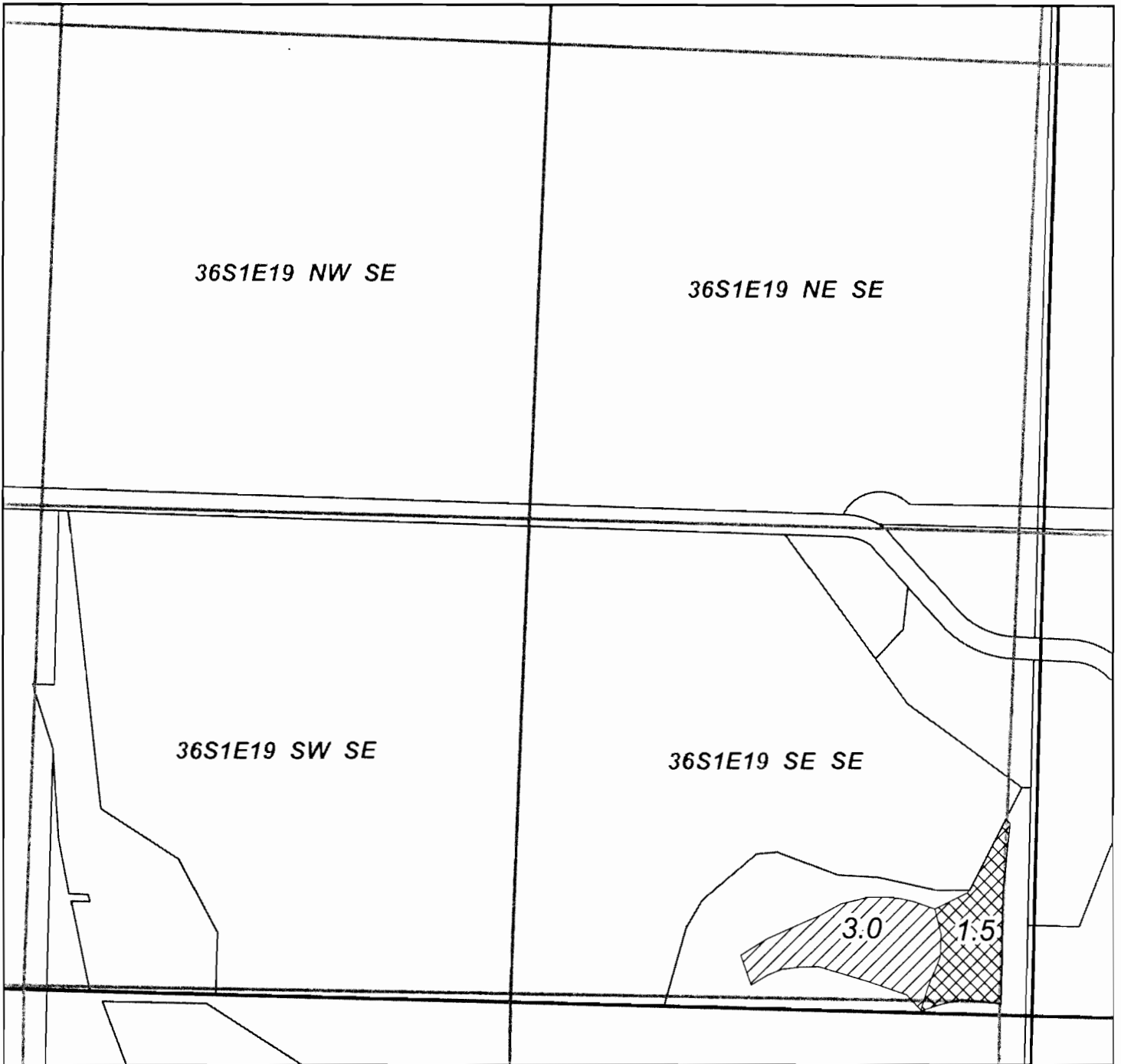


0 200 400 800 Feet

Printed May 2008

-  Transfer off
-  Qtr-Qtr
-  Section Line
-  Tax Lot Line

Rogue River Valley Irrigation District Water Rights Transfer Map



Located in SE 1/4 SE 1/4 SEC.19 T.36S. R.1 E.W.M.

Tax Lot T36S R1E 19 800 - 1.5 AC

From: RRVID / QC

Certificates

80569

80571

80574

RRVID #06-16

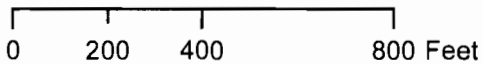
- Transfer Off
- Exsiting
- Qtr-Qtr
- Section Line
- Tax Lot Line

RECEIVED

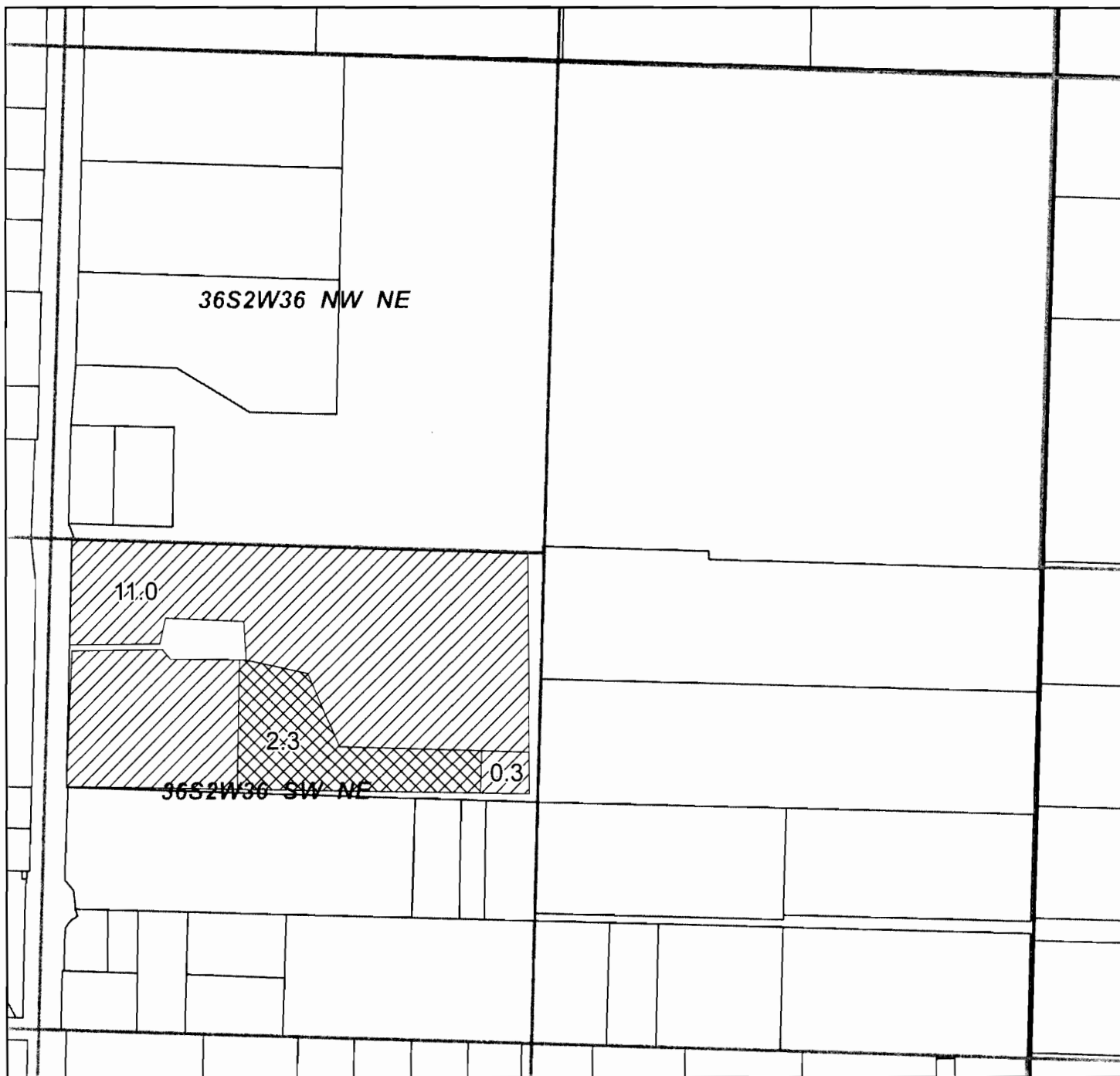
DEC 23 2008

WATER RESOURCES DEPT
SALEM, OREGON

10758



Rogue River Valley Irrigation District Water Rights Transfer Map



Located in SW1/4 NE1/4 SEC.36 T.36S. R.2 W.W.M.

Tax Lot T36S R2W 36A 400 - 2.3 AC

OFF: RRVID / QC

Certificates

80569
80571
80574
80576






RRVID #06-17

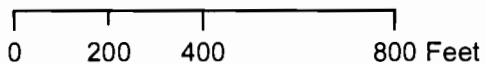
RECEIVED

DEC 23 2008

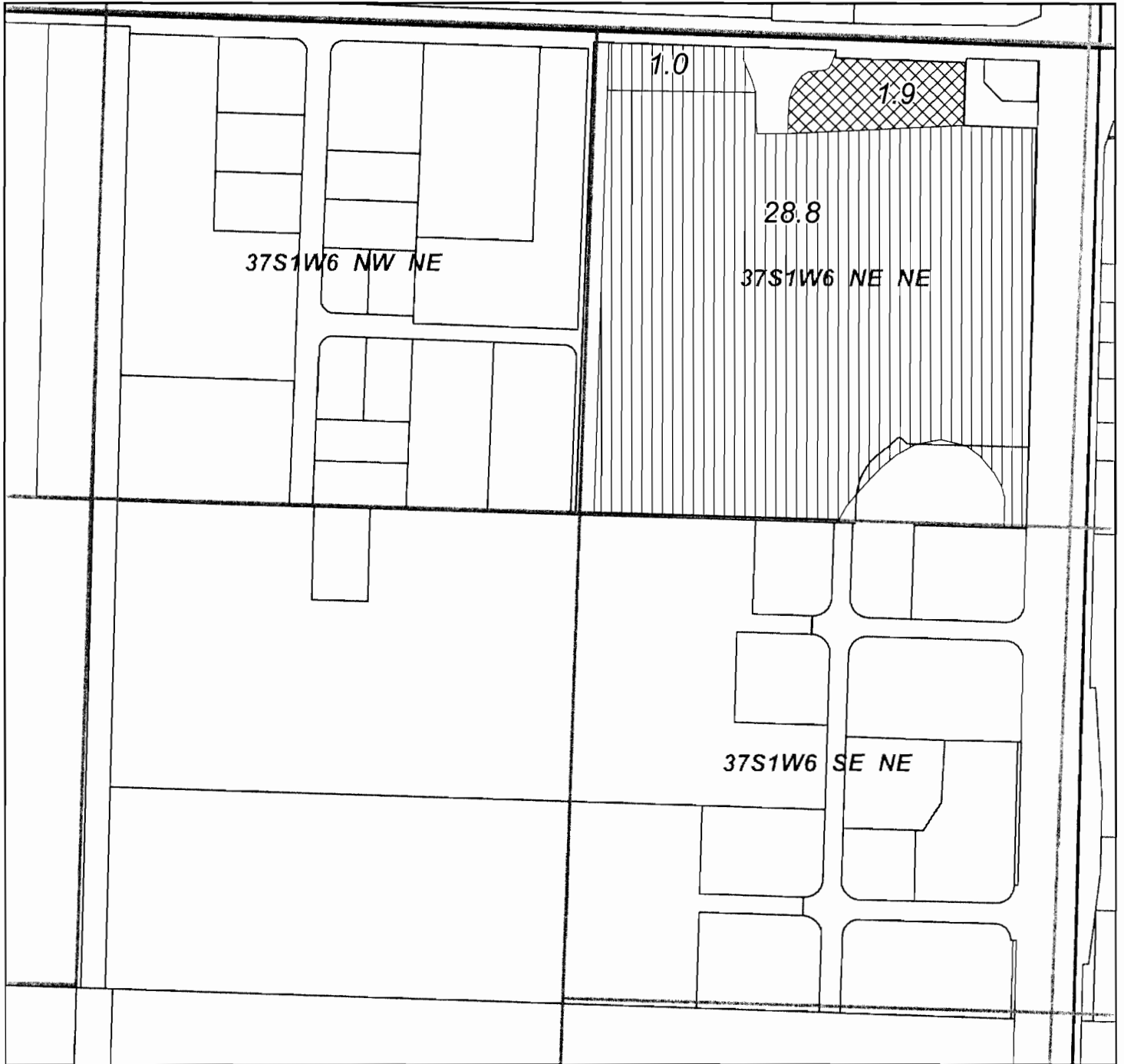
WATER RESOURCES DEPT
SALEM, OREGON

T 10758

-  Transfer Off
-  Remaining
-  Qtr-Qtr
-  Section Line
-  Tax Lot Line



Rogue River Valley Irrigation District Water Rights Transfer Map



Located in NE1/4 NE1/4 SEC.6 T.37S. R.1 W.W.M.

Tax Lot T37S R1W 6 200 - 1.9 AC

OFF: RRVID / QC

Certificates






80569

80571

80574

80576

RRVID #06-17

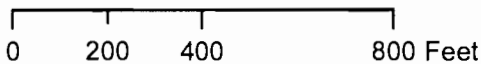
-  Transfer Off
-  Prior Transfer
-  Qtr-Qtr
-  Section Line
-  Tax Lot Line

RECEIVED

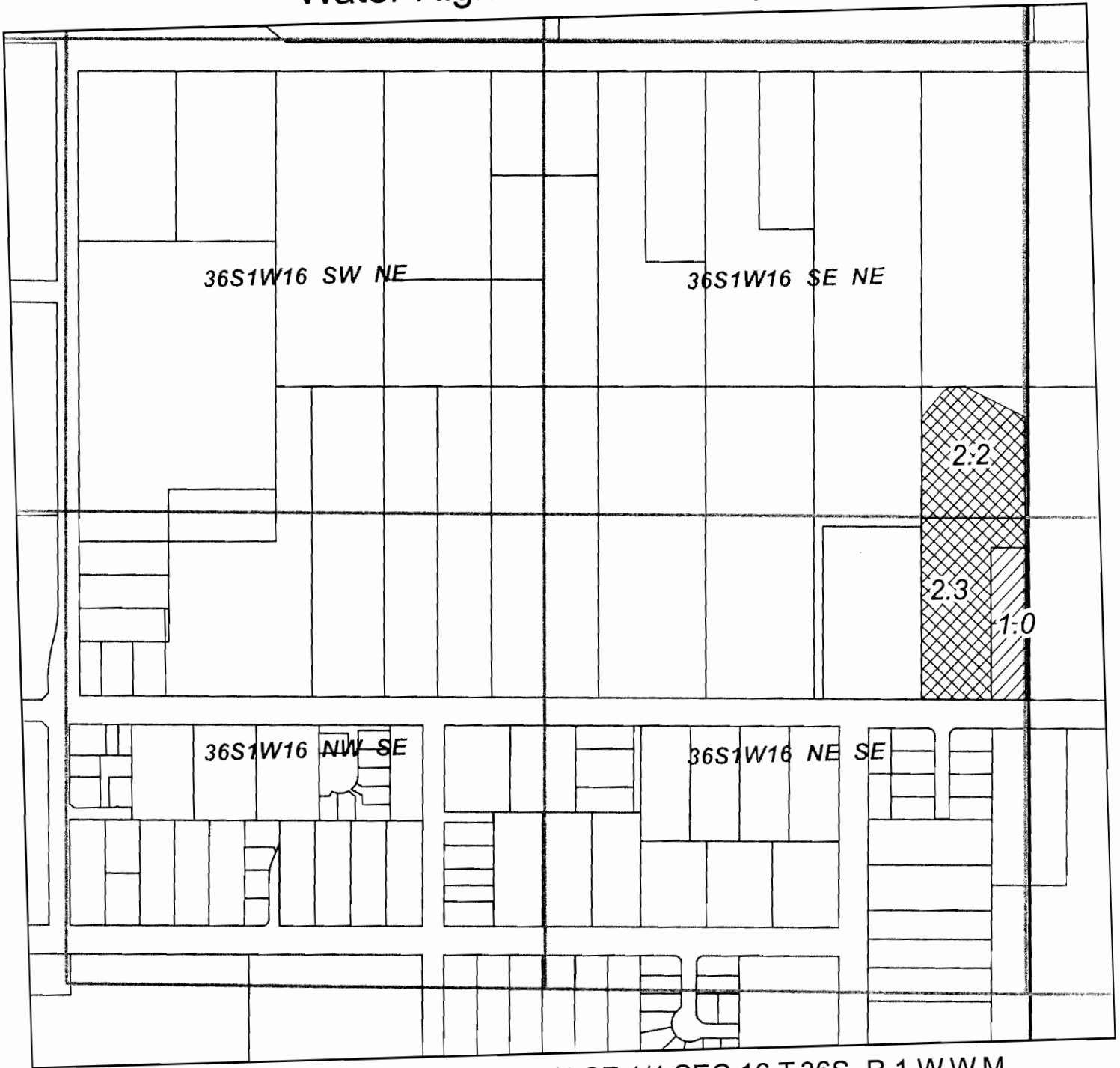
DEC 23 2008

WATER RESOURCES DEPT
SALEM, OREGON

T 10758



Rogue River Valley Irrigation District Water Rights Transfer Map



Located in SE 1/4 NE 1/4 , NE 1/4 SE 1/4 SEC.16 T.36S. R.1 W.W.M.

Tax Lot T36S R1W 16A 3700 - 4.5 AC

RECEIVED

DEC 23 2008

WATER RESOURCES DEPT
SALEM, OREGON

10758

From: RRVID / QC

Certificates






80569

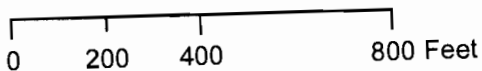
80571

80574

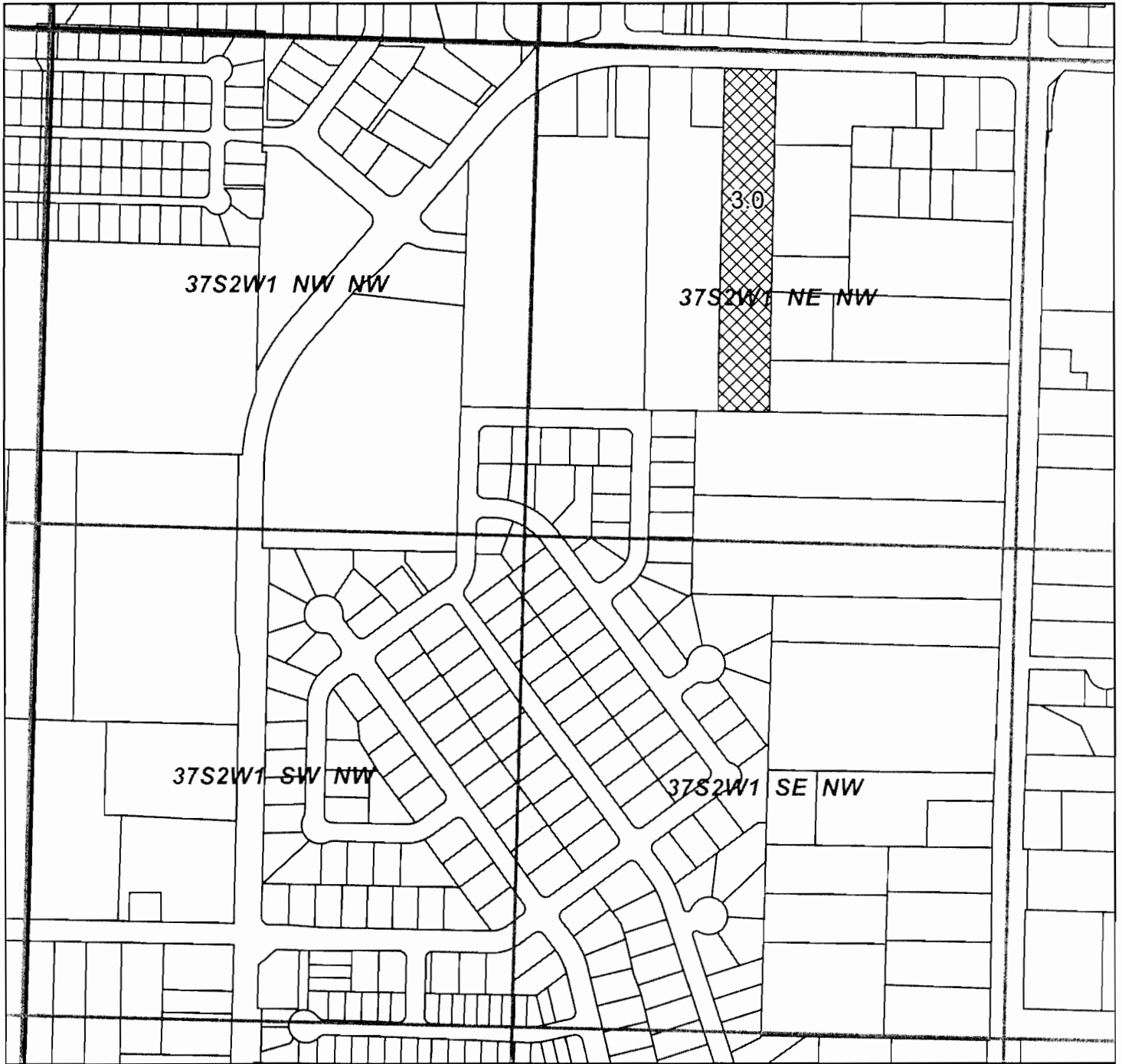
80576

RRVID #06-18

-  Transfer Off
-  Remaining
-  Qtr-Qtr
-  Section Line
-  Tax Lot Line



Rogue River Valley Irrigation District Water Rights Transfer Map



Located in NE1/4 NW1/4 SEC.1 T.37S. R.2 W.W.M.

Tax Lot T37S R2W 1BA 500 - 3.0 AC

OFF: RRVID / QC

Certificates

80569

80571

80574

80576 (will cancel)

RRVID #06-19

Transfer Off

Qtr-Qtr

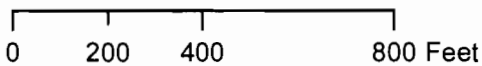
Section Line

Tax Lot Line

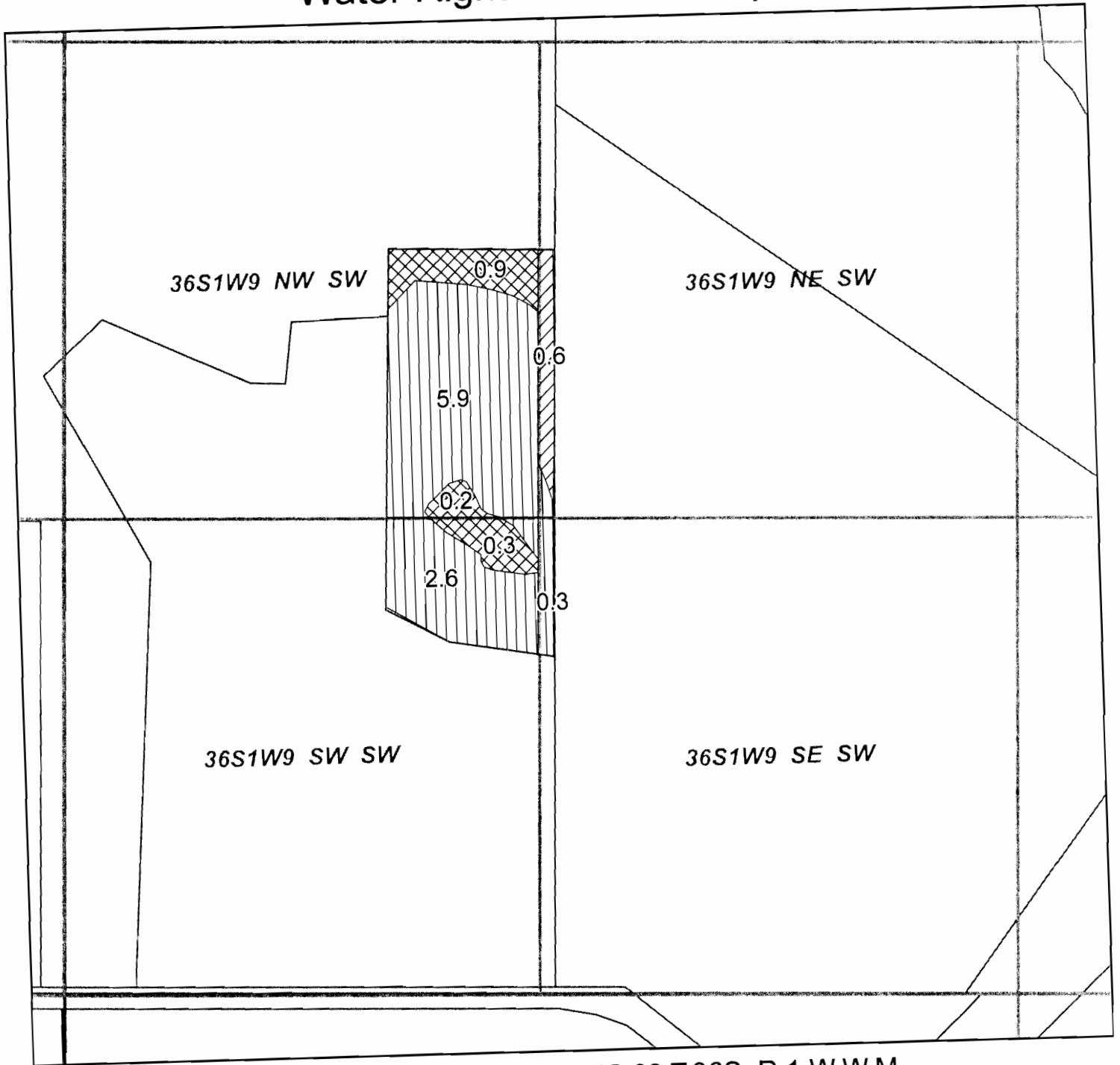
RECEIVED

DEC 23 2008

WATER RESOURCES DEPT 10758
SALEM, OREGON



Rogue River Valley Irrigation District Water Rights Transfer Map



Located in E 1/2 SW 1/4 SEC 09 T.36S. R.1 W.W.M.

Tax Lot T36S R1W 09 1400 - 1.4 AC

Off: RRVID / QC

Certificates

80569

80571

80574

80576







RRVID #06-21


RECEIVED

DEC 23 2008

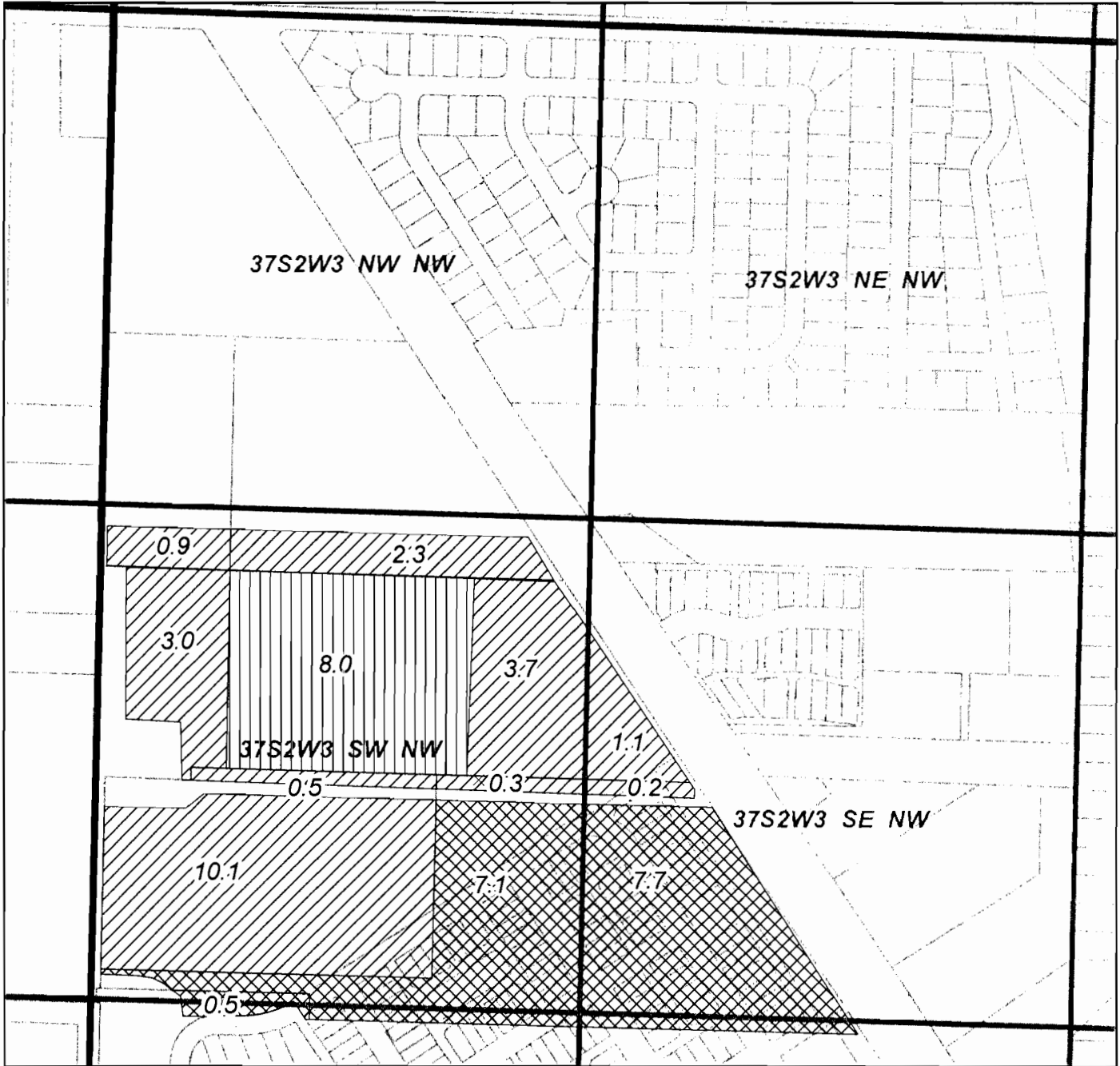
WATER RESOURCES DEPT
SALEM, OREGON

T 10758

-  Transfer Off
-  Remaining QC
-  Existing
-  Qtr-Qtr
-  Section Line
-  Tax Lot Line



Rogue River Valley Irrigation District Water Rights Transfer Map



Located in S1/2 NW1/4 SEC.23 T.37S. R.2 W.W.M.

Tax Lot T37S R2W 03C 100 - 14.8 AC
Tax Lot T37S R2W 03C 101 - 0.5 AC
(Has Been Partition)

From: RRVID

Certificates

- 80569
- 80571
- 80574
- 80575
- 80576
- 80577
- 83729

RRVID #06-22

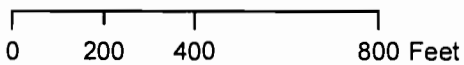
- Transfer Off
- Remaining
- Prior Transfer
- Section Line
- Qtr-Qtr
- Tax Lot Line

RECEIVED

DEC 23 2008

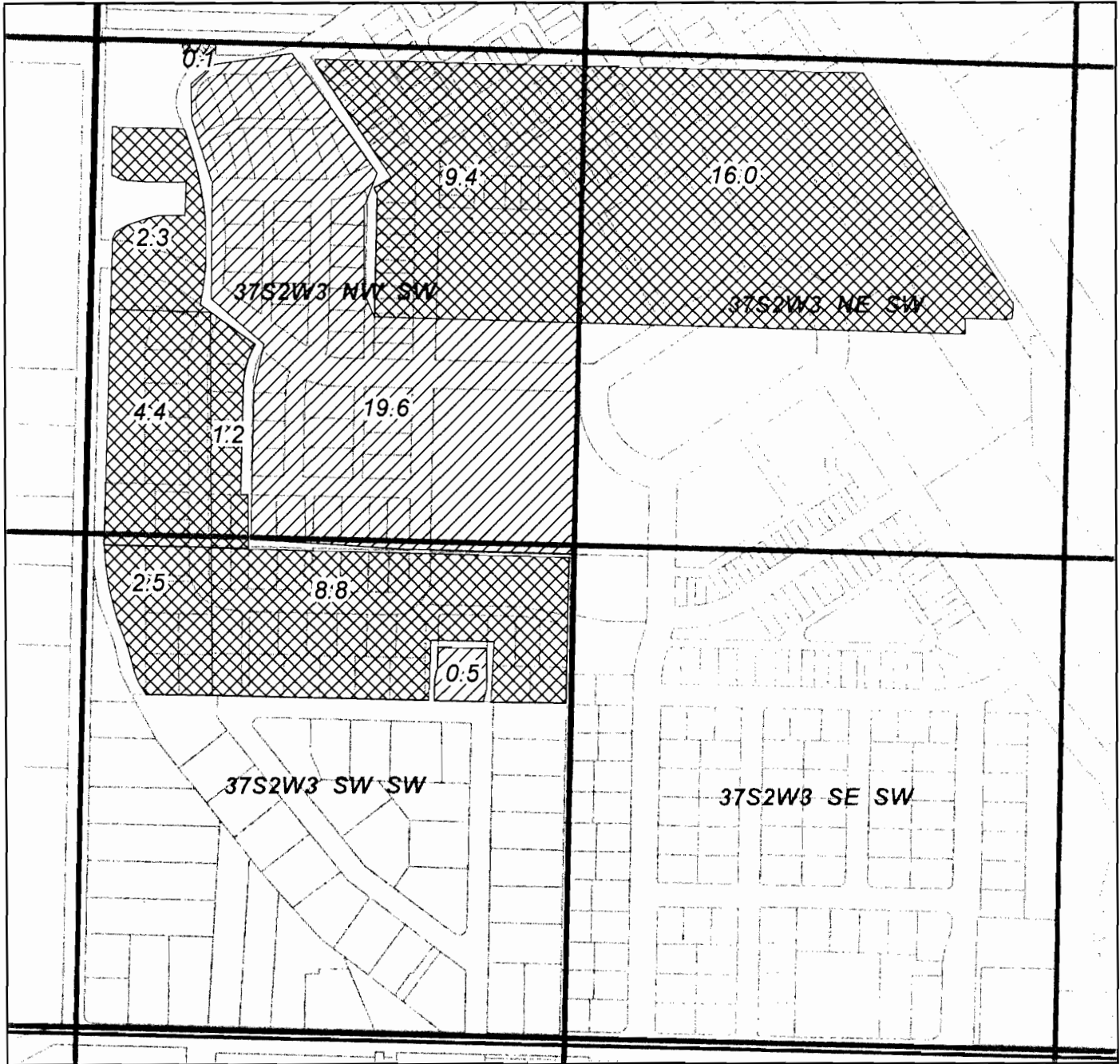
WATER RESOURCES DEPT
SALEM, OREGON

70758



Printed May 2008

Rogue River Valley Irrigation District Water Rights Transfer Map



Located in W1/2 SW1/4, NE1/4 SW1/4 SEC.23 T.37S. R.2 W.W.M.

RECEIVED

DEC 23 2008


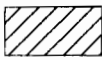



WATER RESOURCES DEPT
SALEM, OREGON T 10758

Tax Lot T37S R2W 03C 100 - 25.4 AC
 Tax Lot T37S R2W 03C 101 - 2.4 AC
 Tax Lot T37S R2W 03C 208 - 6.9 AC
 Tax Lot T37S R2W 03CB 102 - 1.2 AC
 Tax Lot T37S R2W 03CC 101 - 8.8
 (Has Been Partition)

From: RRVID

Certificates
 80569
 80571
 80574
 80575
 80576
 80577
 83729

RRVID #06-22

-  Transfer Off
-  Remaining
-  Section Line
-  Qtr-Qtr
-  Tax Lot Line



0 200 400 800 Feet

Printed May 2008

Rogue River Valley Irrigation District Water Rights Transfer Map



Located in NW 1/4 SW 1/4 SEC.36 T.36S. R.2 W.W.M.

Tax Lot T36S R2W 36C 2300 - 2.1 AC

From: RRVID / QC

Certificates

80569

80571

80574

80576





RRVID #06-23

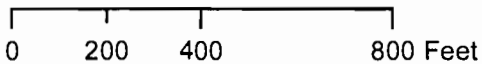
RECEIVED

DEC 23 2008

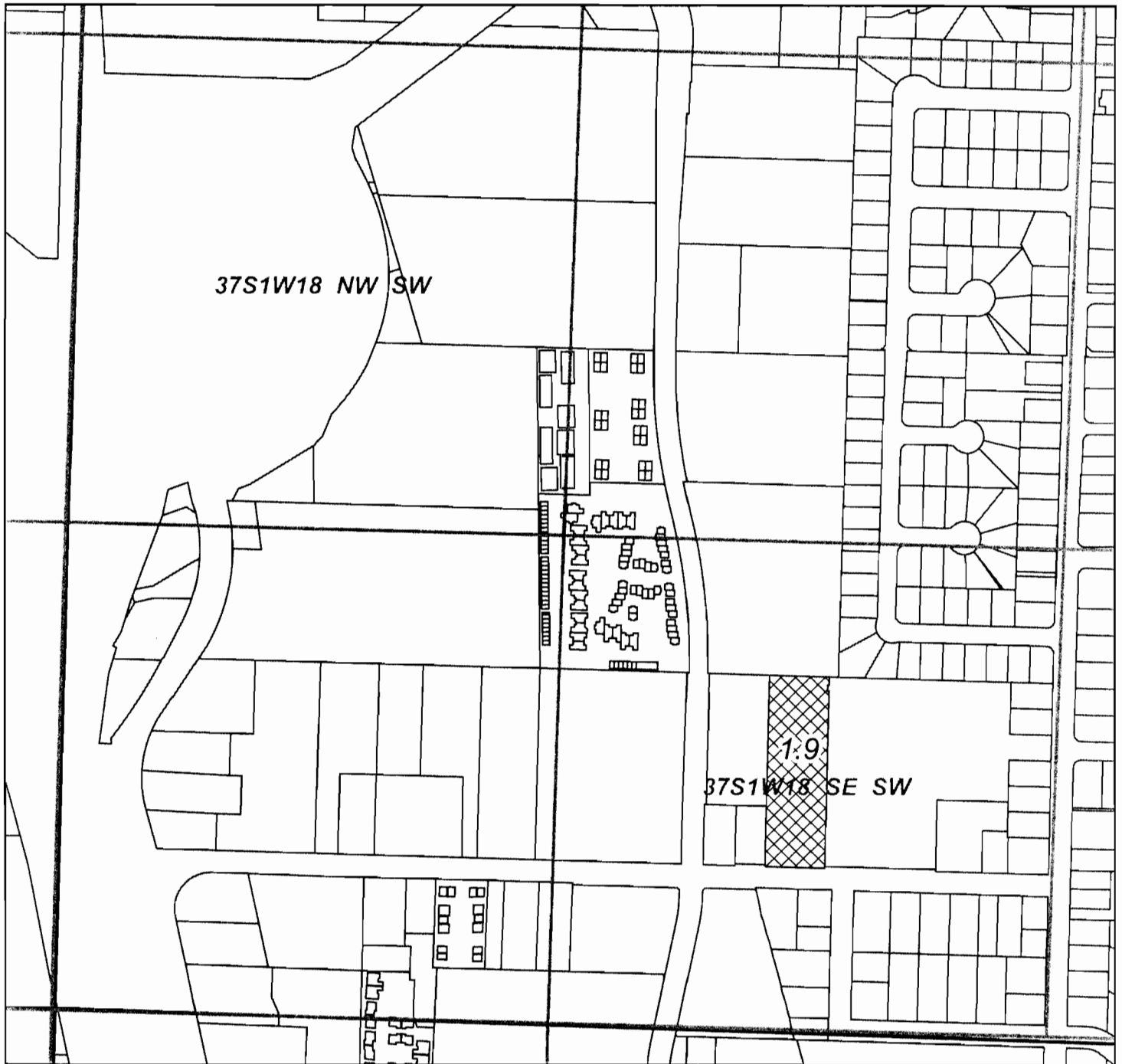
WATER RESOURCES DEPT
SALEM, OREGON

T 10758

-  Transfer Off
-  Qtr-Qtr
-  Section Line
-  Tax Lot Line



Rogue River Valley Irrigation District Water Rights Transfer Map



Located in SE 1/4 SW 1/4 SEC.18 T.37S. R.1 W.W.M.

Tax Lot T37S R1W 18CD 3400 - 1.9 AC

From: RRVID / QC

Certificates

80569

80571

80574

80576

RRVID #06-23

RECEIVED

DEC 23 2008

WATER RESOURCES DEPT
SALEM, OREGON

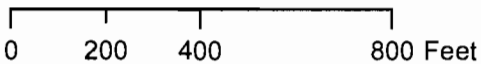
10758

 Transfer Off

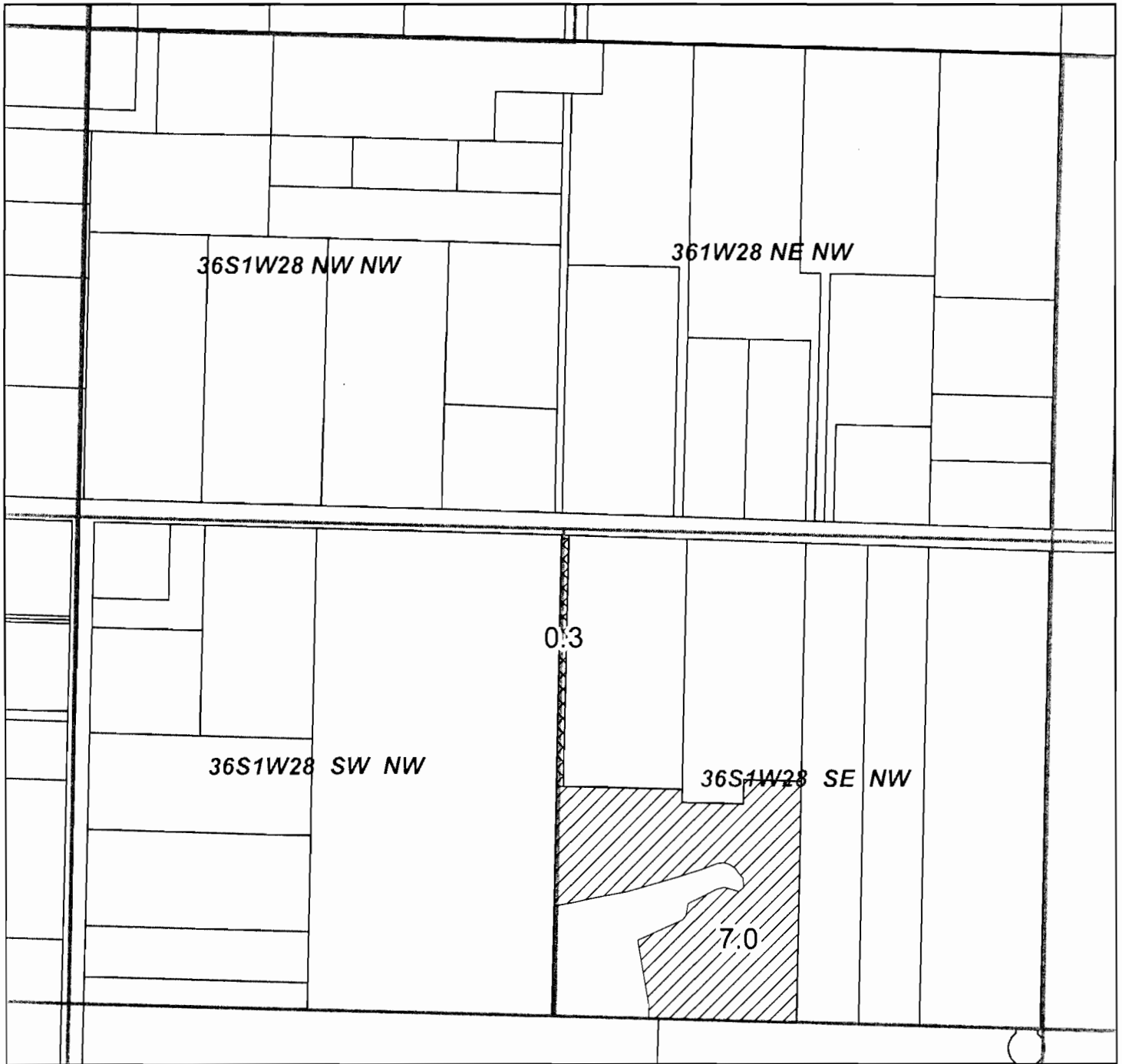
 Qtr-Qtr

 Section Line

 Tax Lot Line



Rogue River Valley Irrigation District Water Rights Transfer Map



Located in SE1/4 NW1/4 SEC. 28 T.36S. R.1 W.W.M.

Tax Lot T36S R1W 28B 3600 - 0.3 ac

From: RRVID 1 ac
Certificates

P80569
S80571
S80574
S80576

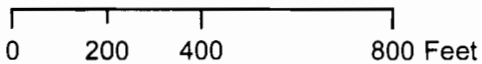
RRVID #06-25

RECEIVED

DEC 23 2008

WATER RESOURCES DEPT
SALEM, OREGON

T 10758



Rogue River Valley Irrigation District Water Rights Transfer Map



Located in SW1/4 NW1/4 SEC. 29 T.36S. R.1 W.W.M.

RECEIVED

DEC 23 2008

WATER RESOURCES DEPT
SALEM, OREGON

T 10758

Tax Lot T36S R1W 29B 2701 - 0.4 ac

Tax Lot T36S R1W 29B 4700 - 0.7 ac

Certificates

P80569





S80571

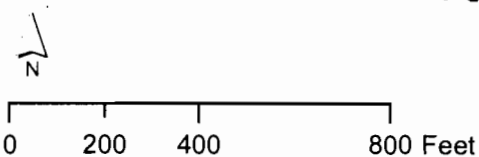
S80574

S80576

From: RRVID /Q.C.

RRVID #06-25

-  Transfer Off
-  Qtr-Qtr
-  Section Line
-  Tax Lot Line



Rogue River Valley Irrigation District Water Rights Transfer Map



Located in NW1/4 NE1/4 SEC. 30 T.36S. R.1 W.W.M.

Tax Lot T36S R1W 30 2500- 0.7 ac

Certificates

P80569

S80571

S80574

S80576

From: RRVID/QC

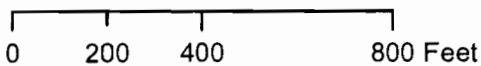
RRVID #06-25

RECEIVED





DEC 23 2008

WATER RESOURCES DEPT
SALEM, OREGON

10758

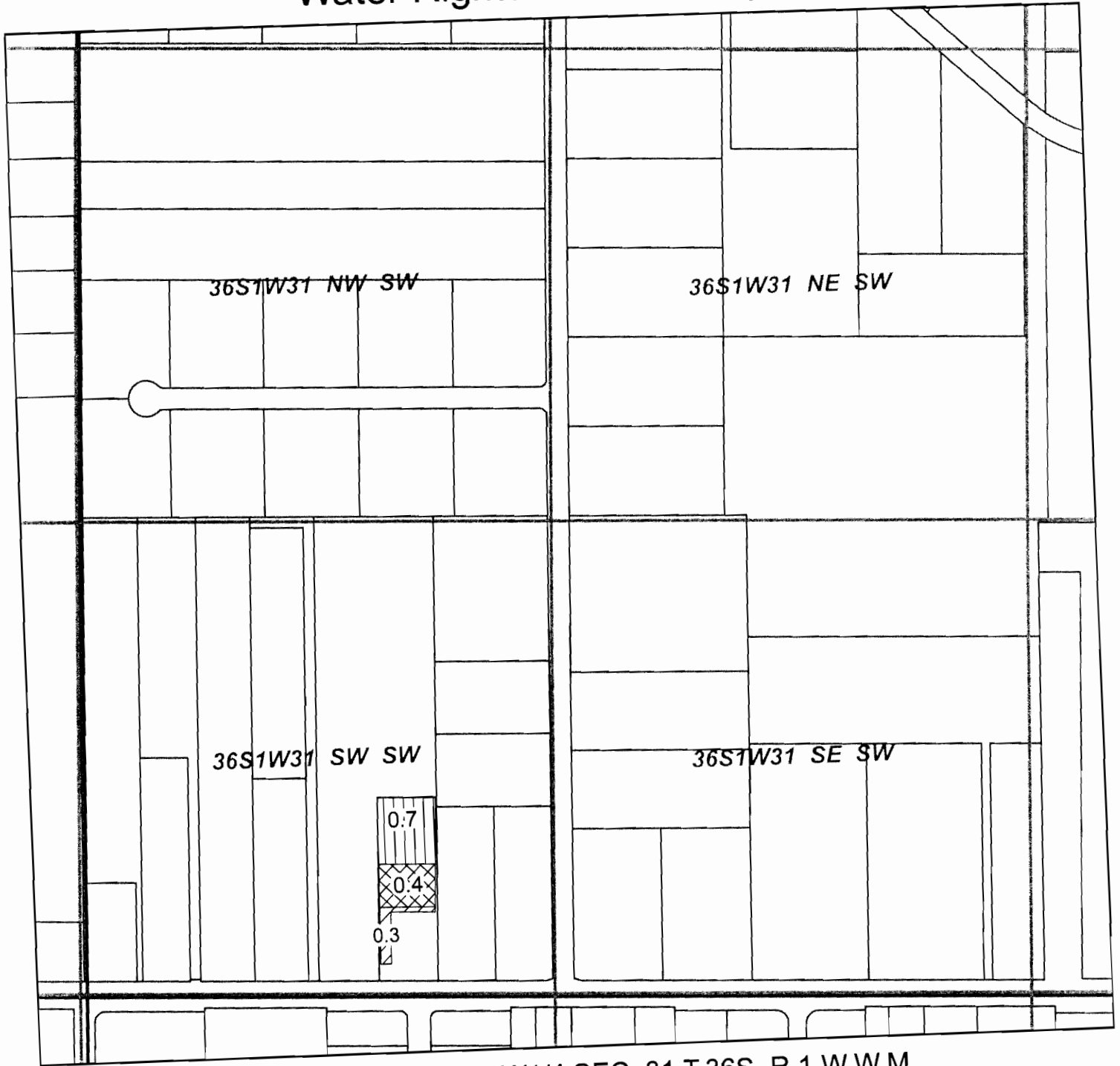


Printed March 2008

-  Transfer Off
-  Qtr-Qtr
-  Section Line
-  Tax Lot Line

RRVID #06-25

Rogue River Valley Irrigation District Water Rights Transfer Map



Located in SW1/4 SW1/4 SEC. 31 T.36S. R.1 W.W.M.

Tax Lot T36S R1W 31C 3900 - 0.4 ac

RECEIVED

DEC 23 2008

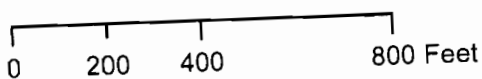
WATER RESOURCES DEPT 10758
SALEM, OREGON

Certificates

P80569
S80571
S80574
S80576

From: RRVID /Q.C.
RRVID #06-25

- Transfer off
- Prior Transfer
- Remaining
- Qtr-Qtr
- Section Line
- Tax Lot Line



Rogue River Valley Irrigation District Water Rights Transfer Map



Located in SW1/4 NE1/4 SEC. 16 T.36S. R.1 W.W.M.

Tax Lot T36S R1W 16a 1500 - 2.5 ac

TO: *Timothy Hunt*
Certificates

P80569
S80571
S80574
S80576

RRVID# 06-25

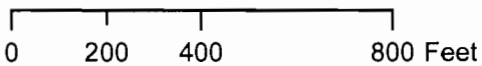
RECEIVED

DEC 23 2008

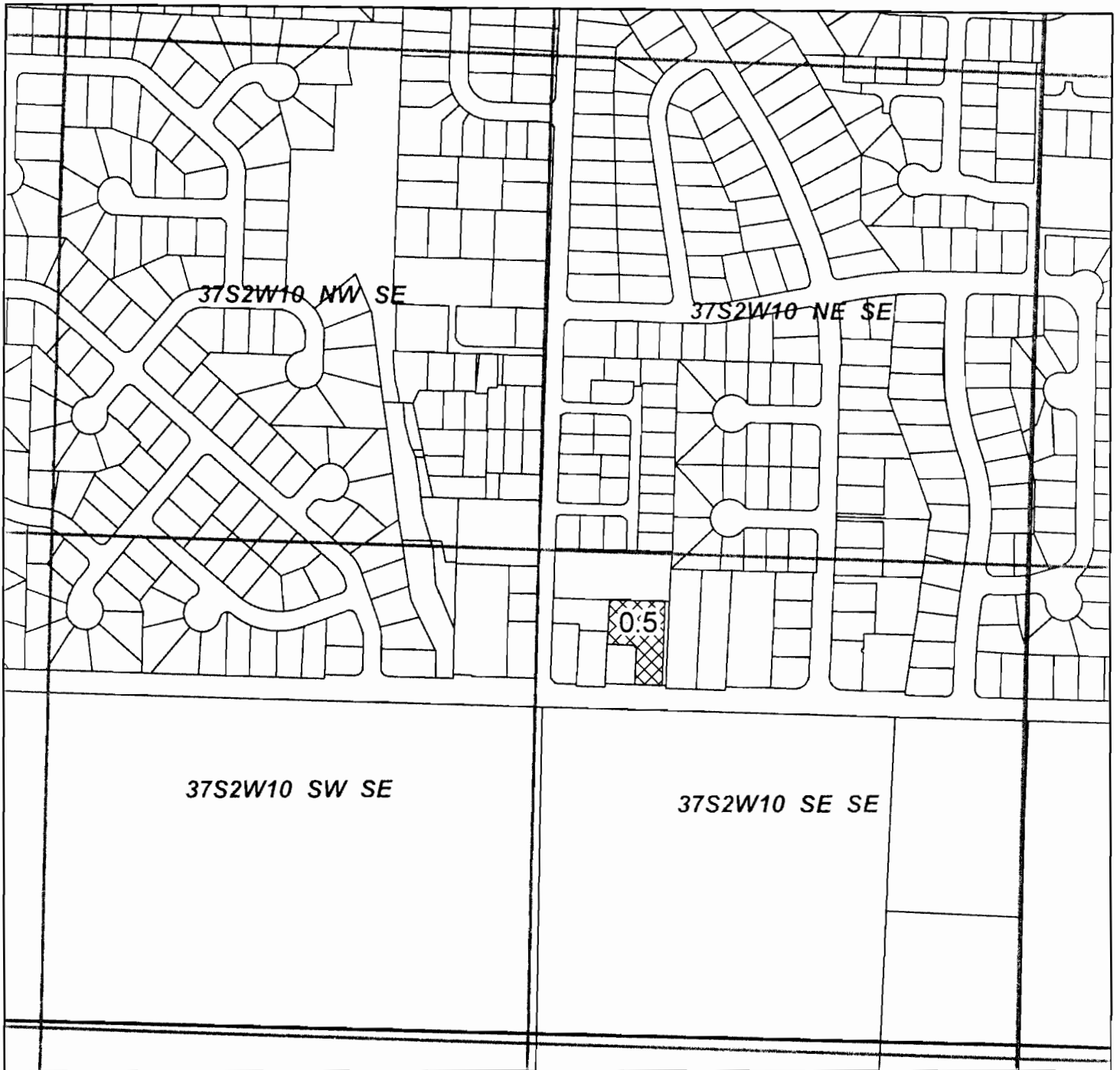
WATER RESOURCES DEPT
SALEM, OREGON

10758

- Transfer On
- Existing
- Qtr-Qtr
- Section Line
- Tax Lot Line



Rogue River Valley Irrigation District Water Rights Transfer Map



Located in SE1/4 SE1/4 SEC. 10 T.37S. R.2 W.W.M.

Tax Lot T37S R2W 10dD 2200 - 0.5 ac

RRVID #06
Certificates

- P80569
- S80571
- S80574
- S80575
- S80576
- S80577

RECEIVED

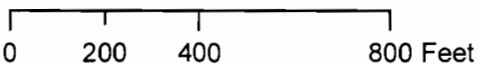
DEC 23 2008

WATER RESOURCES DEPT
SALEM, OREGON

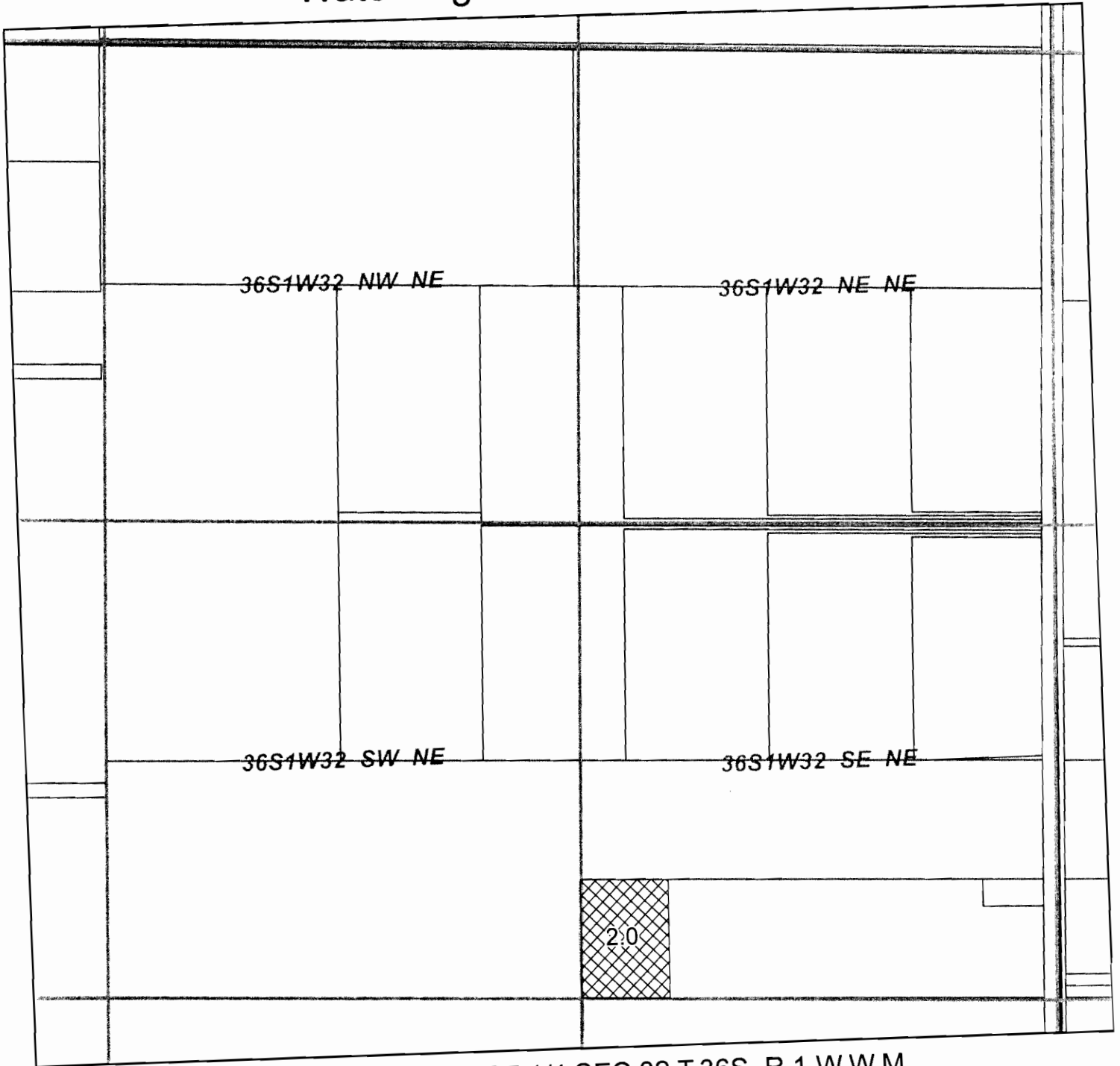
T 10758

not # 06-26

- Transfer Off
- Qtr-Qtr
- Section Line
- Tax Lot Line



Rogue River Valley Irrigation District Water Rights Transfer Map



Located in SE 1/4 SE 1/4 SEC 32 T.36S. R.1 W.W.M.

Tax Lot T36S R1W 32 600 - 2.0 AC

Off: RRVID / QC

RECEIVED

DEC 23 2008 T 10758

WATER RESOURCES DEPT
SALEM, OREGON

Certificates





80569

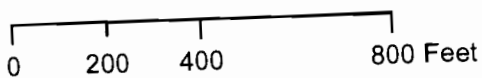
80571

80574

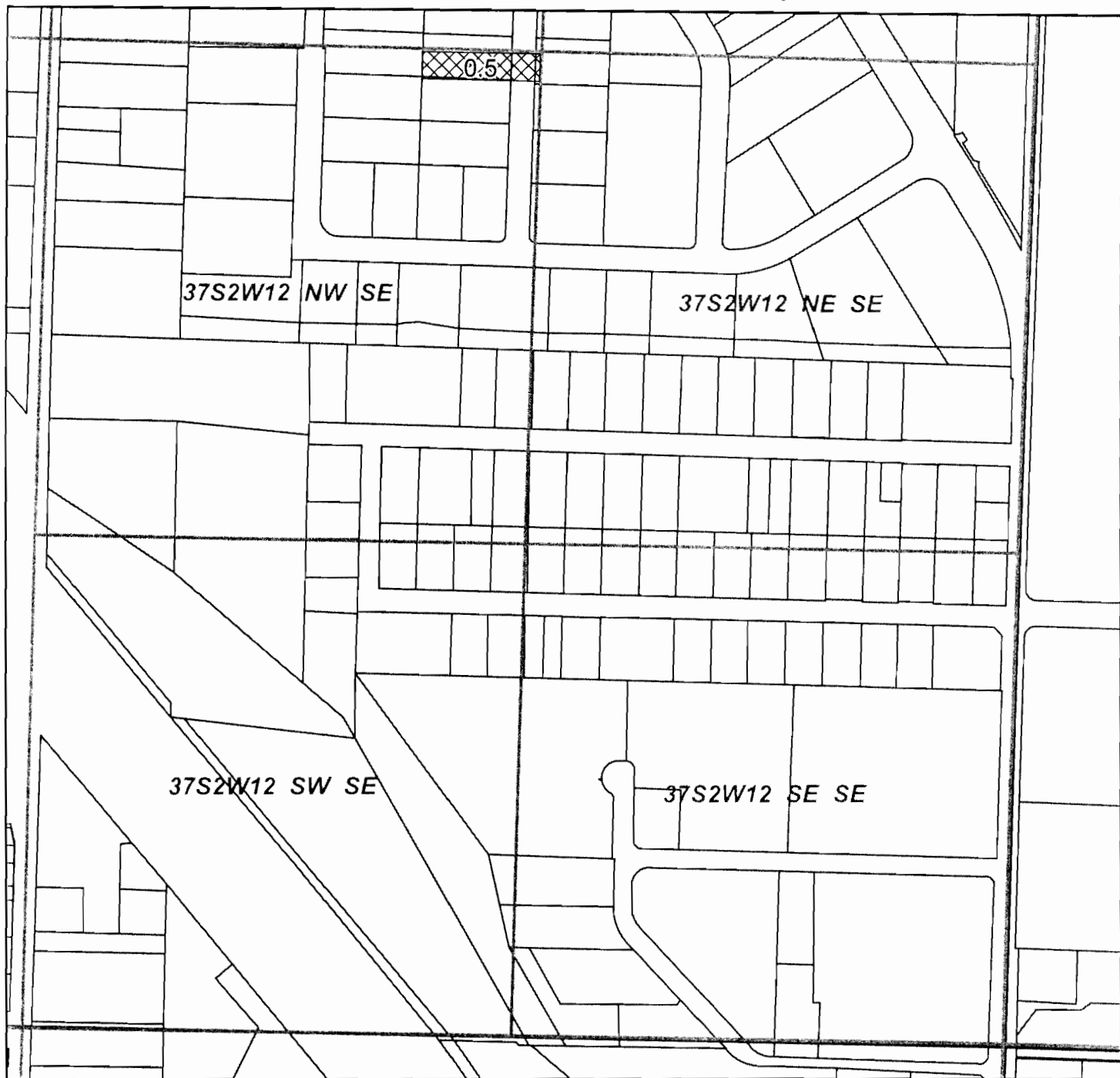
80576

RRVID #06-27

-  Transfer Off
-  Qtr-Qtr
-  Section Line
-  Tax Lot Line



Rogue River Valley Irrigation District Water Rights Transfer Map



Located in NW 1/4 SE 1/4 SEC 12 T.37S. R.2 W.W.M.

Tax Lot T37S R2W 12D 11400 - 0.5 AC

Off: RRVID / QC

Certificates

- 80569
- 80571
- 80574
- 80576


RRVID #06-27

RECEIVED

DEC 23 2008

WATER RESOURCES DEPT
SALEM, OREGON 10758

- Transfer Off
- Qtr-Qtr
- Section Line
- Tax Lot Line



Rogue River Valley Irrigation District Water Rights Transfer Map



Located in SE 1/4 NE 1/4 SEC 21 T.36S. R.2 W.W.M.

Tax Lot T36S R2W 21 900 - 0.9 AC

Off: RRVID / QC

Certificates

80569

80571

80574

80576





RRVID #06-27

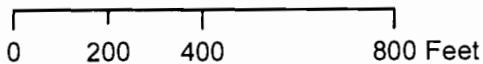
RECEIVED

DEC 23 2008

WATER RESOURCES DEPT
SALEM, OREGON

10758

-  Transfer off
-  Qtr-Qtr
-  Section Line
-  Tax Lot Line



Rogue River Valley Irrigation District Water Rights Transfer Map



Located in SE1/4 SW1/4 SEC.31 T.36S. R.1 W.W.M.

Tax Lot T36S R1W 31C 3100 - 2.5 AC

RRVID
Certificates

- 80569
- 80571
- 80574
- 80576

RECEIVED


DEC 23 2008

WATER RESOURCES DEPT
SALEM, OREGON

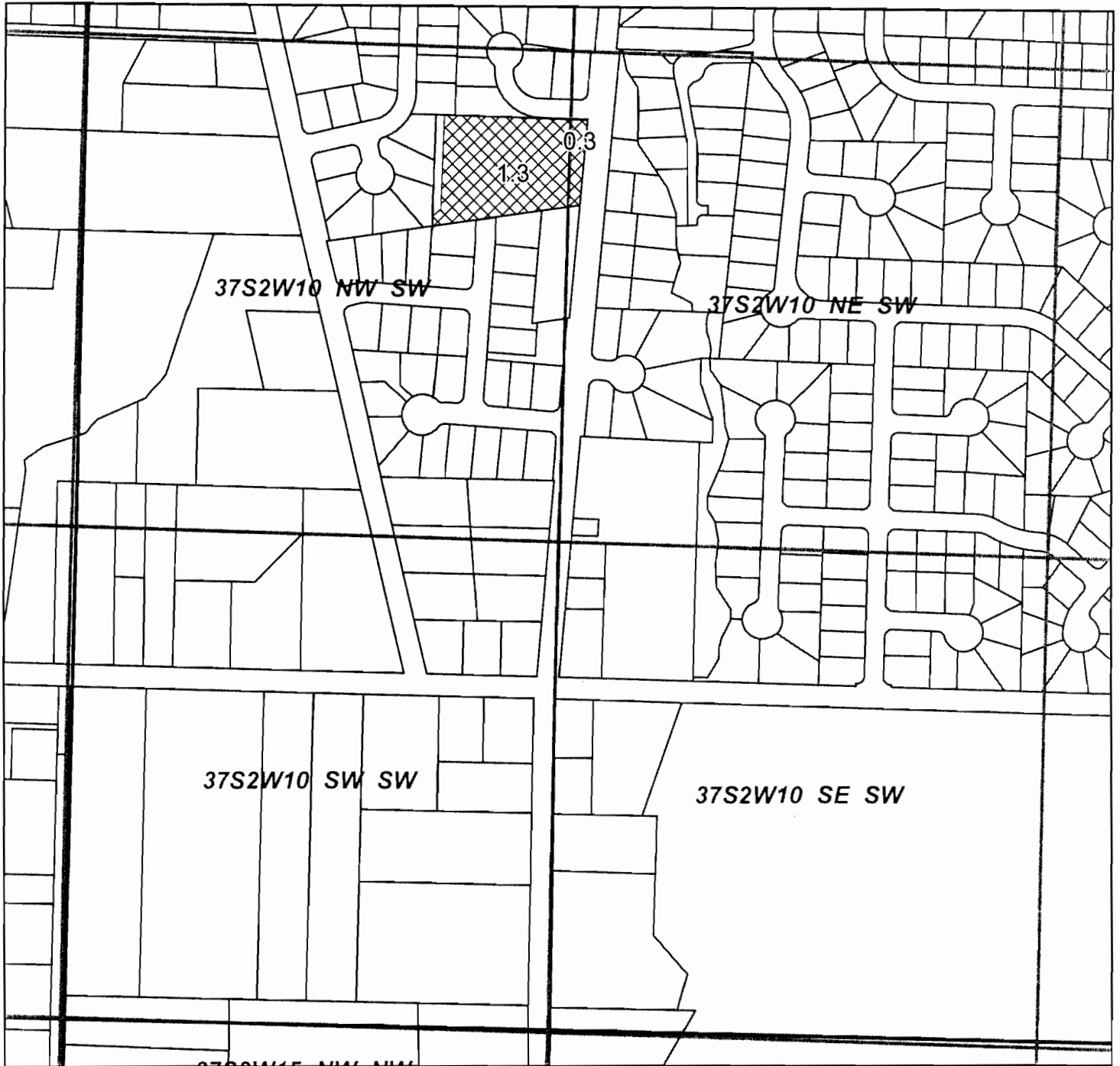
10758

Not # 06-28

- Transfer Off
- Remaining
- Qtr-Qtr
- Section Line
- Tax Lot Line



Rogue River Valley Irrigation District Water Rights Transfer Map



Located in N 1/2 SW 1/4 SEC 10 T.37S. R.2 W.W.M.

Tax Lot T37S R2W 10 1900 - 1.6 AC

RECEIVED

DEC 23 2008

WATER RESOURCES DEPT
SALEM, OREGON

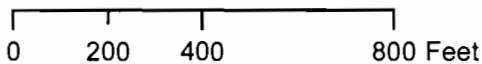
10758

From: RRVID

Certificates

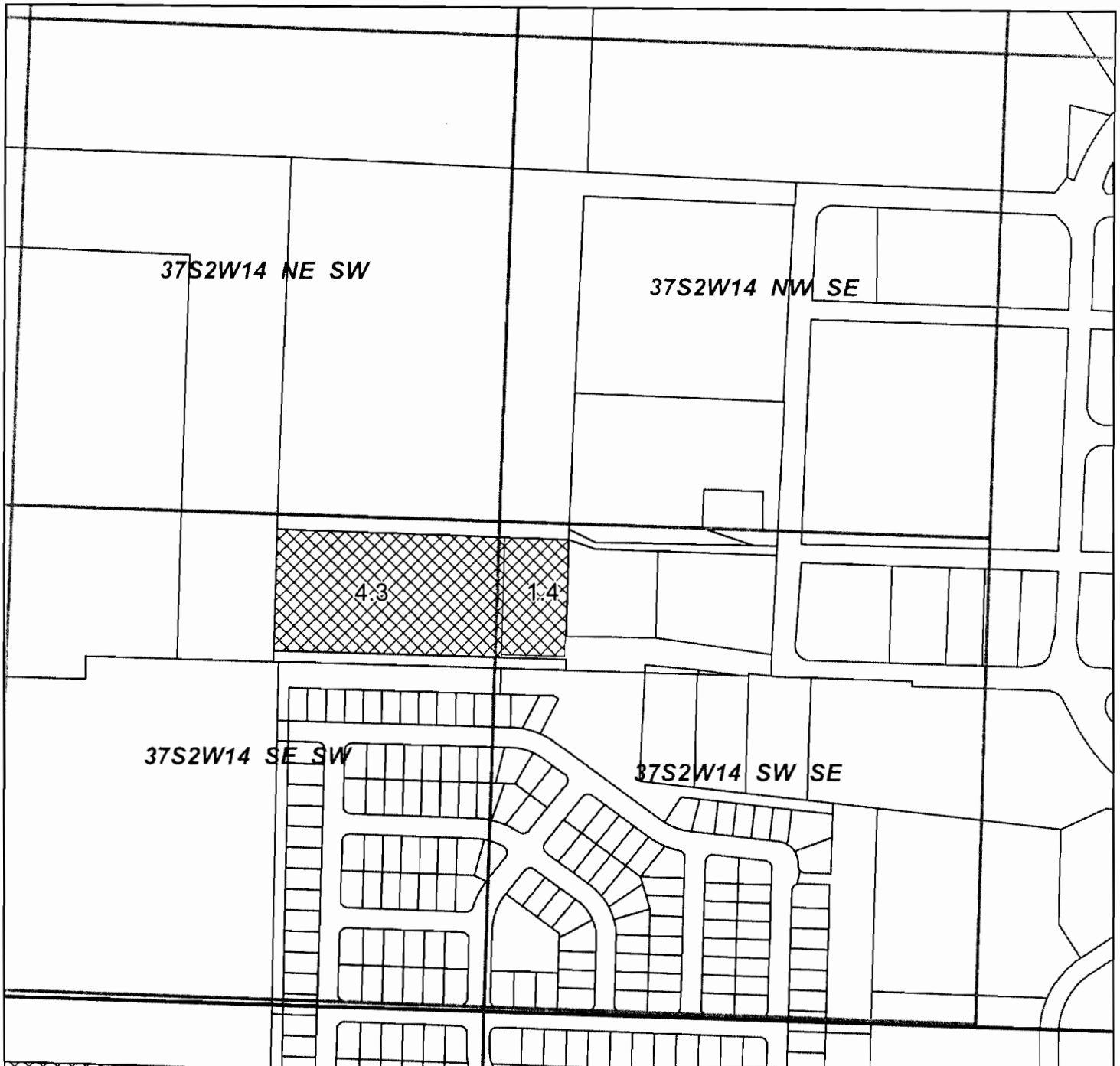
- 80569
- 80571
- 80574
- 80575
- 80576
- 80577

- Transfer Off
- Qtr-Qtr
- Section Line
- Tax Lot Line



RRVID #06-29

Rogue River Valley Irrigation District Water Rights Transfer Map



Located in SE 1/4 SW 1/4, SW 1/4 SE 1/4 SEC 14 T.37S. R.2 W.W.M.

Tax Lot T37S R2W 14 402 - 5.7 AC





RECEIVED


DEC 23 2008 T 10758

WATER RESOURCES DEPT
SALEM, OREGON

From: Fjarli
Certificates

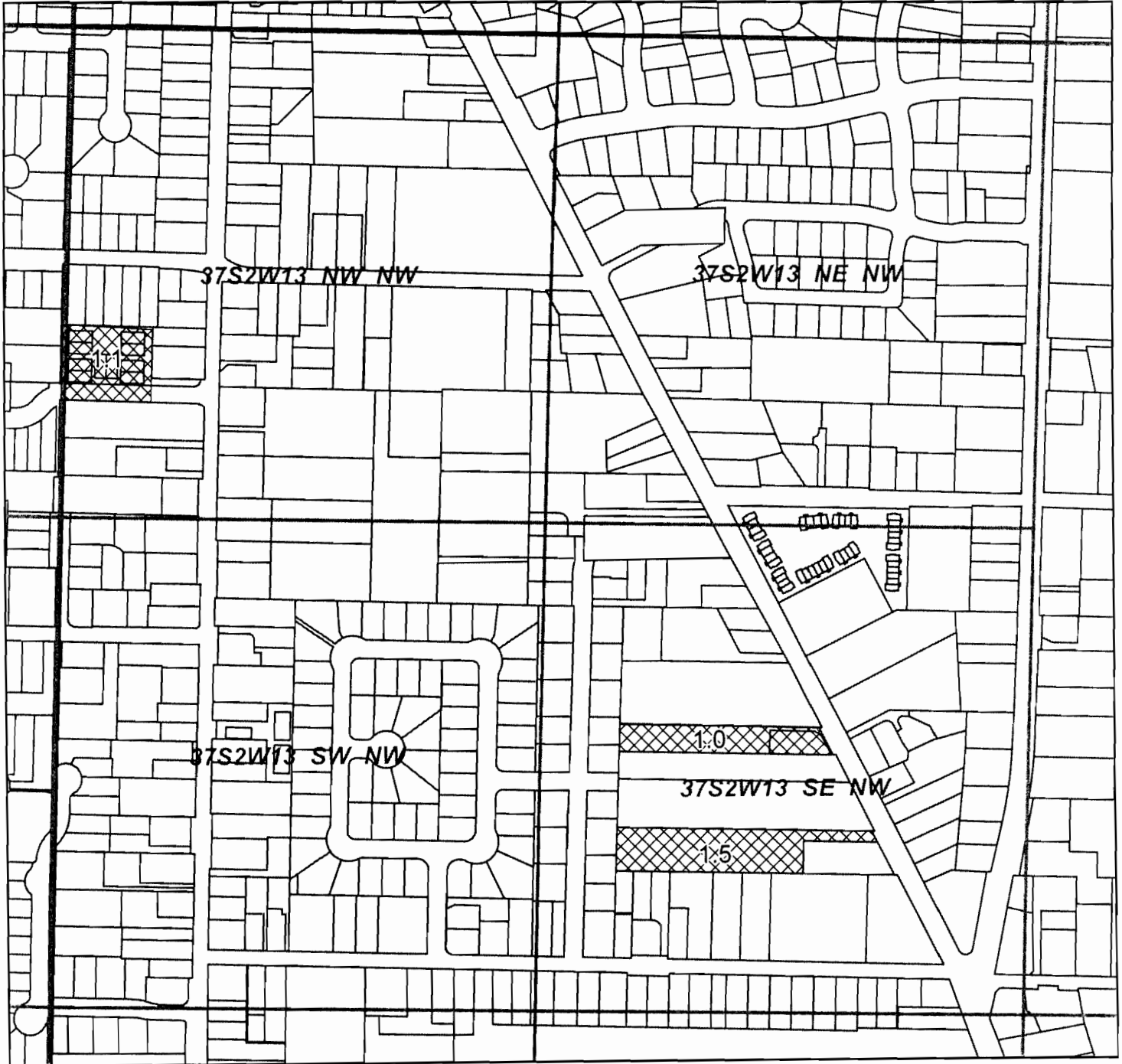
80569
80571
80574
80575
80576

-  Transfer Off
-  Qtr-Qtr
-  Section Line
-  Tax Lot Line



RRVID #06-29

Rogue River Valley Irrigation District Water Rights Transfer Map



Located in NW 1/4, SE 1/4 NW 1/2 SEC 13 T.37S. R.2 W.W.M.

Tax Lot T37S R2W 13BD 3401 - 1.5 AC
 Tax Lot T37S R2W 13BD 3100 - 1.0 AC
 Tax Lot T37S R2W 13BB 4900 - 1.1 AC

RECEIVED

DEC 23 2008
 10758
 WATER RESOURCES DEPT
 SALEM, OREGON

From: RRVID

Certificates
 80569
 80571
 80574
 80575
 80576
83729

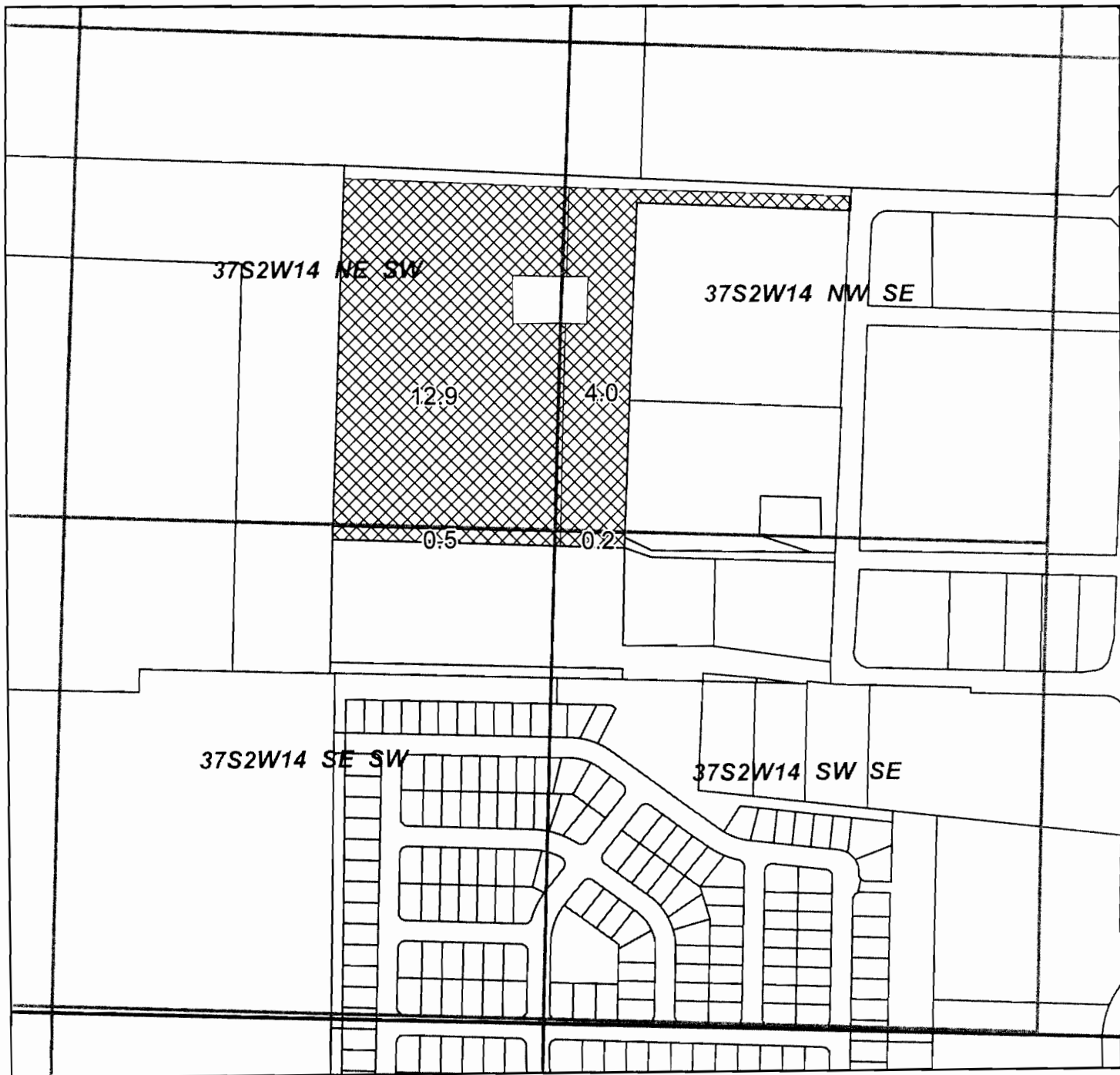
RRVID #06-29

- Transfer Off
- Qtr-Qtr
- Section Line
- Tax Lot Line



0 200 400 800 Feet

Rogue River Valley Irrigation District Water Rights Transfer Map



Located in SE 1/4 SEC 14 T.37S. R.2 W.W.M.

Tax Lot T37S R2W 14D 3300 - 17.6 AC

From: *Merlin + Joann Fjarli*

Certificates

80569

80571

80574

80575

80576

~~83729~~

RRVID #06-29

Transfer off

Qtr-Qtr

Section Line

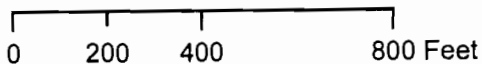
Tax Lot Line

RECEIVED

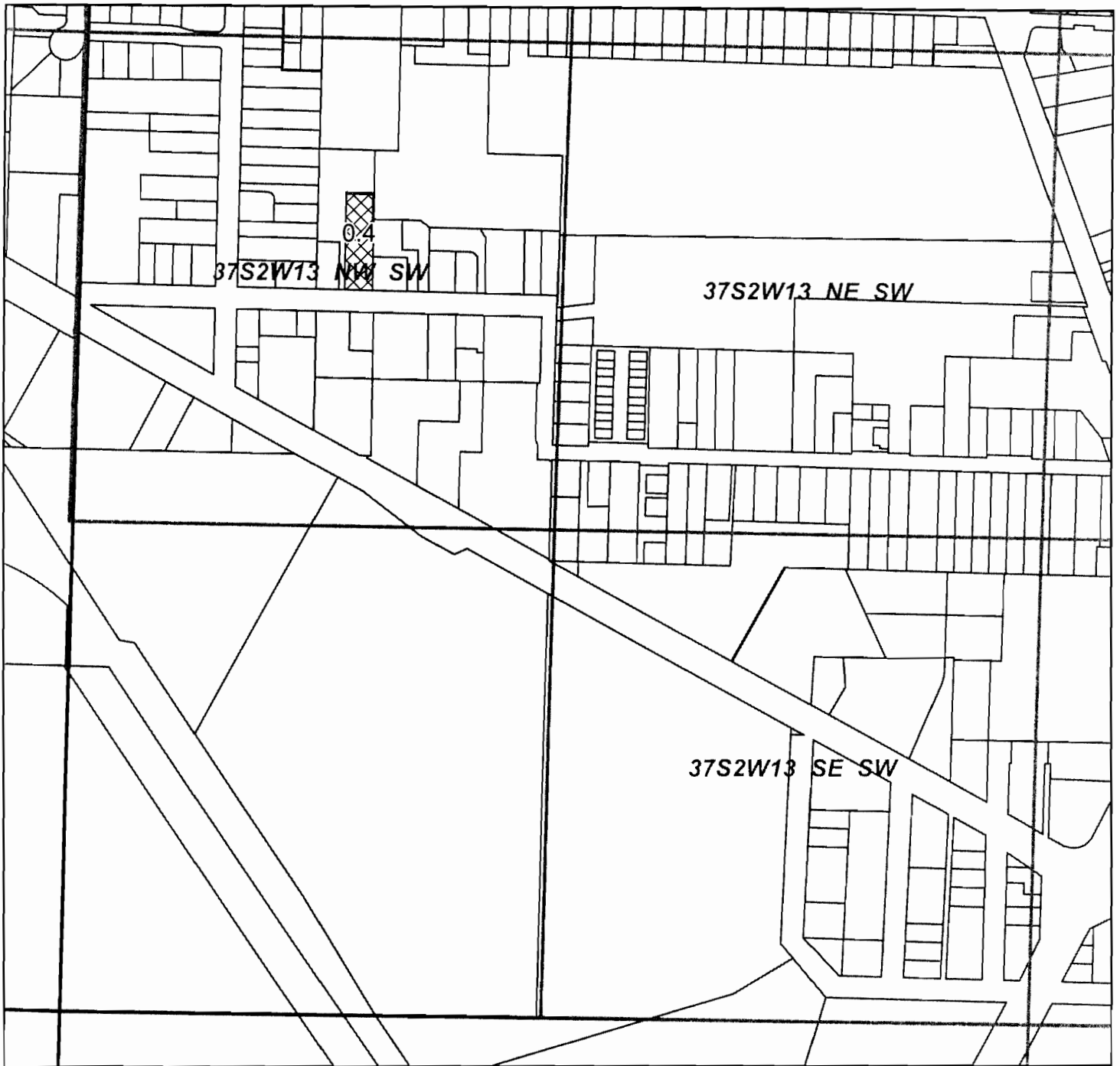
DEC 23 2008

WATER RESOURCES DEPT
SALEM, OREGON

T 10758



Rogue River Valley Irrigation District Water Rights Transfer Map



Located in NW 1/4 SW 1/4 SEC 13 T.37S. R.2 W.W.M.

Tax Lot T37S R2W 13CB 2500 - 0.4 AC

RECEIVED

DEC 23 2008

WATER RESOURCES DEPT
SALEM, OREGON

10758

From: RRVID

Certificates

80569

80571





80574

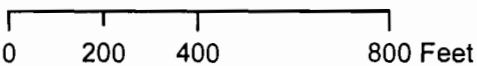
80575

80576

43729

RRVID #06-29

-  Transfer Off
-  Qtr-Qtr
-  Section Line
-  Tax Lot Line



Rogue River Valley Irrigation District Water Rights Transfer Map



Located in NE 1/4 SE 1/4 SEC 36 T.36S. R.2 W.W.M.

Tax Lot T36S R2W 36D 141 - 0.5 AC
Tax Lot T36S R2W 36D 142 - 2.5 AC

From: Frank and Anne Bateman

Certificates
80569
80571
80574
80575
80576
83729

RRVID #06-30

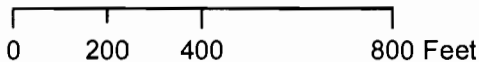
- Transfer Off
- Transfer On
- Existing Water Right
- Qtr-Qtr
- Section Line
- Tax Lot Line

RECEIVED

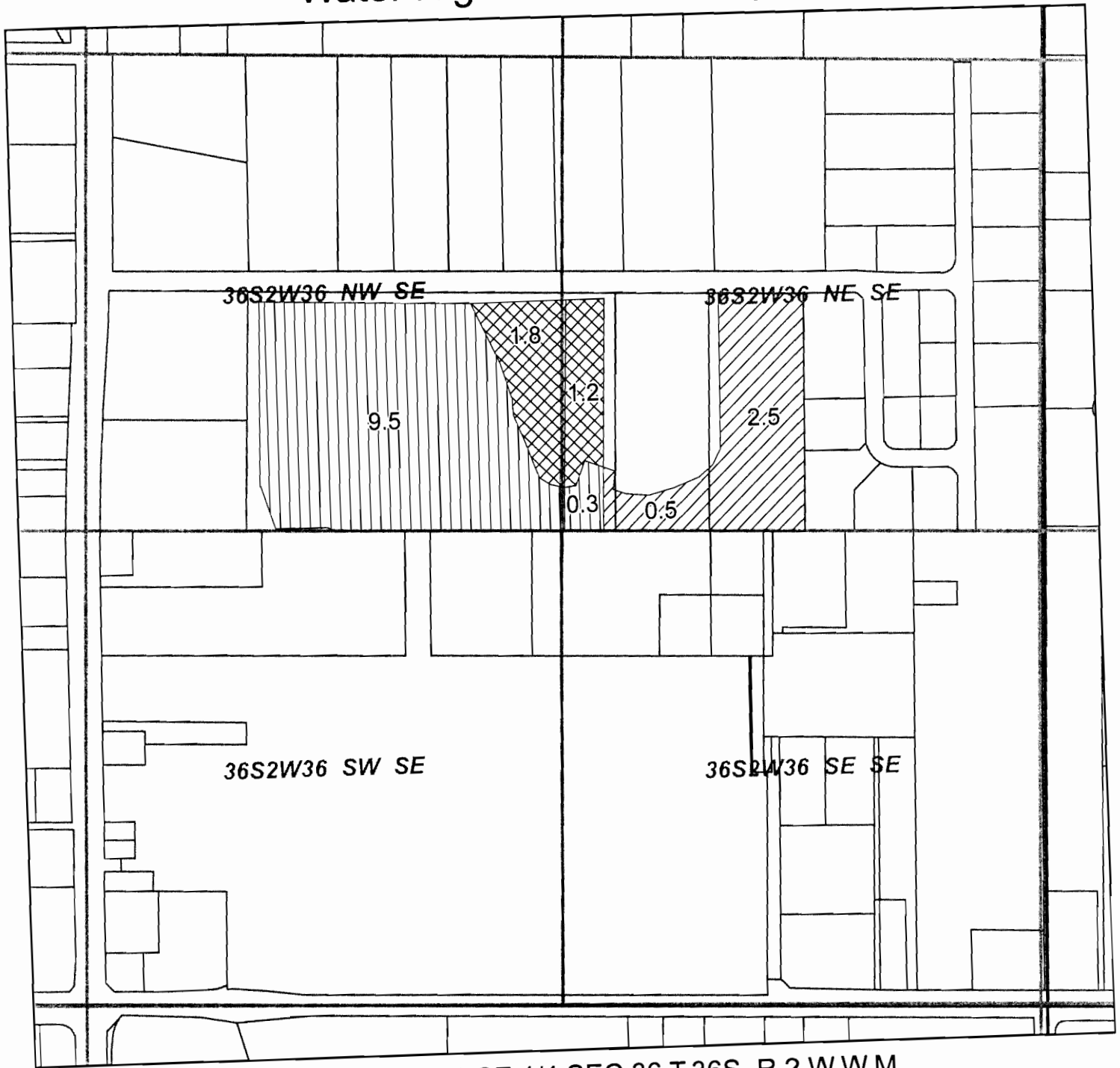
DEC 23 2008

WATER RESOURCES DEPT
SALEM, OREGON

10758



Rogue River Valley Irrigation District Water Rights Transfer Map



Located in N 1/2 SE 1/4 SEC 36 T.36S. R.2 W.W.M.

Tax Lot T36S R2W 36D 102 - 3.0 AC

To: Frank and Anne Bateman

RECEIVED

DEC 23 2008

WATER RESOURCES DEPT
SALEM, OREGON

T 10758

Certificates

80569

80571







80574

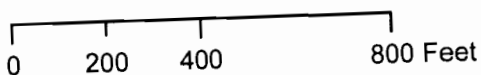
80575

80576

93729

RRVID #06-30

-  Transfer On
-  Transfer Off
-  Existing Water Right
-  Qtr-Qtr
-  Section Line
-  Tax Lot Line



Rogue River Valley Irrigation District Water Rights Transfer Map



Located in S1/2 SW1/4 SEC.31 T.36S. R.1 W.W.M.

Tax Lot T36S R1W 31C 3100 - 2.7 AC
Tax Lot T36S R1W 31C 3900 - 0.3 AC

RECEIVED

DEC 23 2008






WATER RESOURCES DEPT
SALEM, OREGON

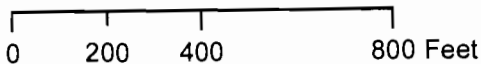
T 10758

From: RRVID / QC

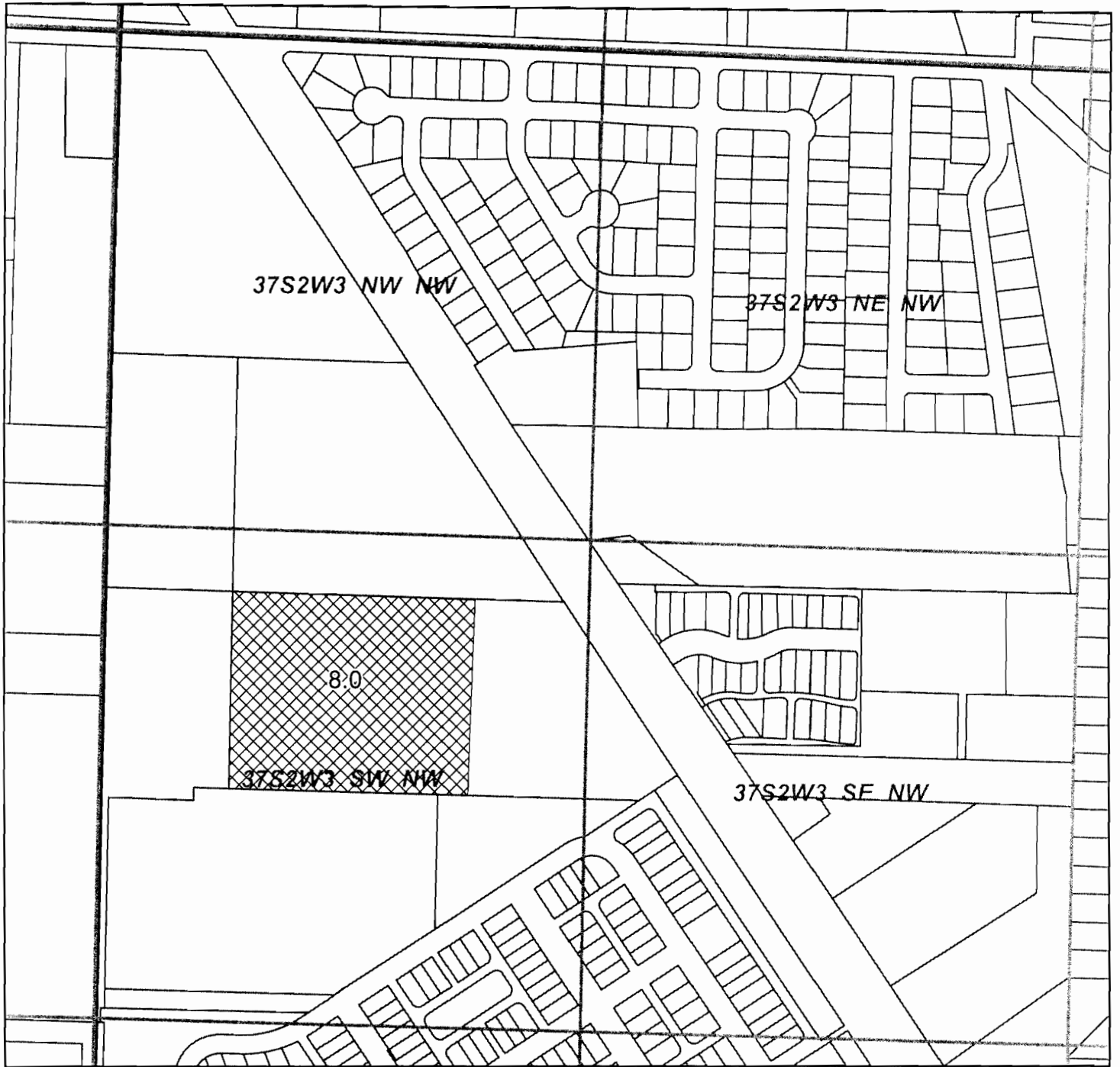
Certificates
80569
80571
80574
80576

RRVID #06-31

-  Transfer Off
-  Prior Transfer
-  Qtr-Qtr
-  Section Line
-  Tax Lot Line



Rogue River Valley Irrigation District Water Rights Transfer Map



Located in SW1/4 NW1/4 SEC.3 T.37S. R.2 W.W.M.

Tax Lot T37S R2W 3BC 100 - 8.0 AC

OFF: RRVID / QC

Certificates

- 80569
- 80571
- 80574
- 80575
- 80576
- 80577
- 83729

RRVID #06-32

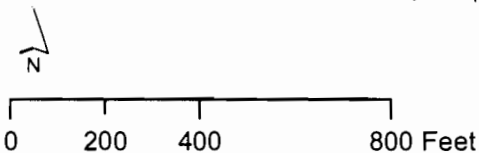
- Transfer Off
- Qtr-Qtr
- Section Line
- Tax Lot Line

RECEIVED

DEC 23 2008

WATER RESOURCES DEPT
SALEM, OREGON

T 10758



Rogue River Valley Irrigation District Water Rights Transfer Map



Located in NW 1/4 NW 1/4 SEC 08 T.37S. R.1 W.W.M.

Tax Lot T37S R1W 08BB 301 - 2.6 AC

Tax Lot T37S R1W 08BB 300 - 1.0 AC

From: RRVID / QC

Certificates






80569

80571

80574

80576

RRVID #06-34

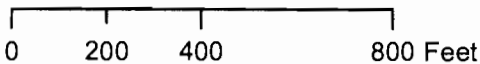
-  Transfer Off
-  Remaining
-  Qtr-Qtr
-  Section Line
-  Tax Lot Line

RECEIVED

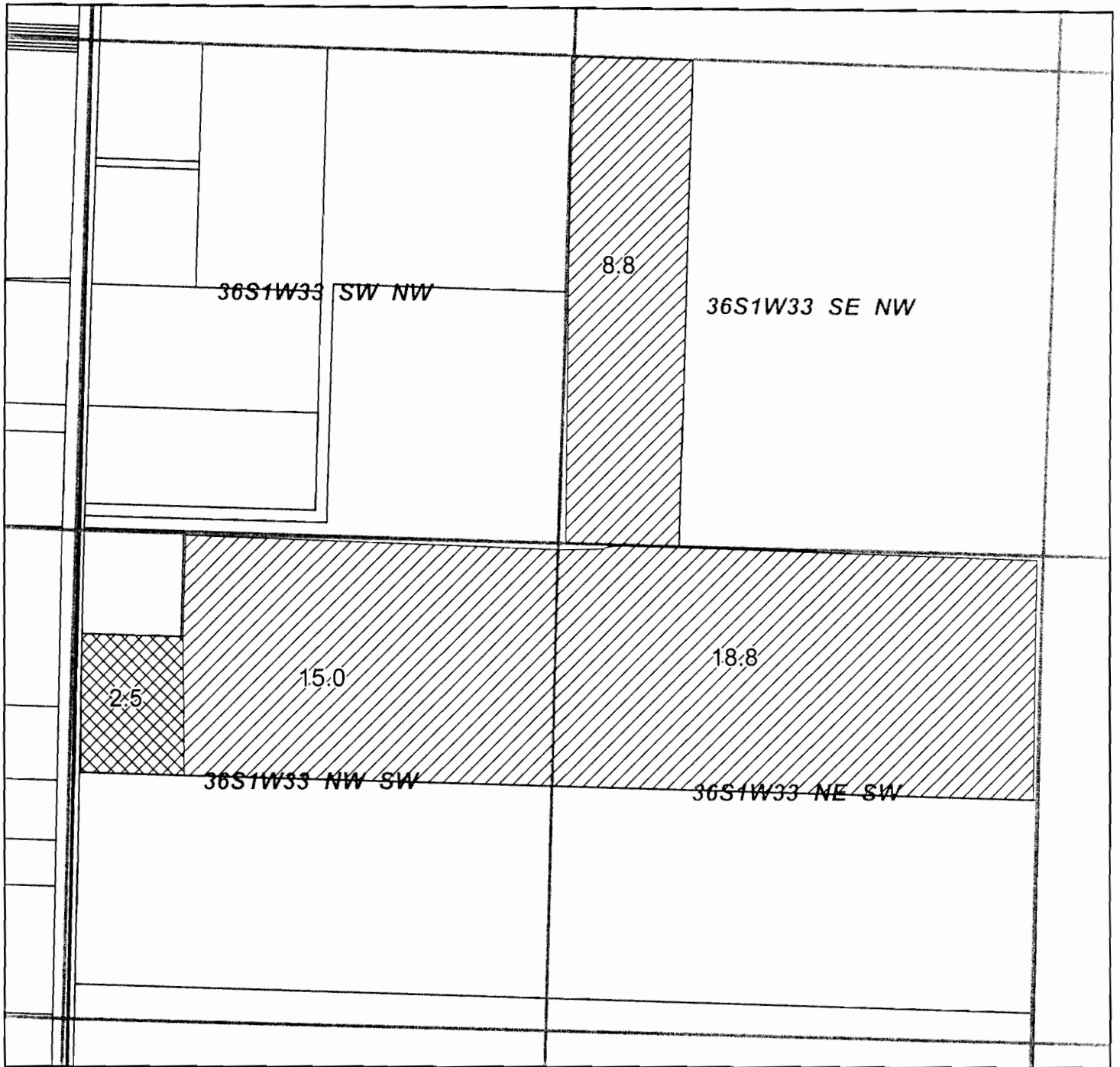
DEC 23 2008

WATER RESOURCES DEPT
SALEM, OREGON

10758



Rogue River Valley Irrigation District Water Rights Transfer Map



Located in N1/2 SW1/4, SE1/4 NW1/4 SEC 33 T.36S. R.1 W.W.M.

Tax Lot T36S R1W ~~331100~~ - 2.5 AC

From: Antonio & Sara Chavez

RECEIVED

DEC 23 2008

WATER RESOURCES DEPT.
SALEM, OREGON

10758

Certificates

80569

80571

80574

80576

RRVID #06-35


 Transfer Off

 Remaining

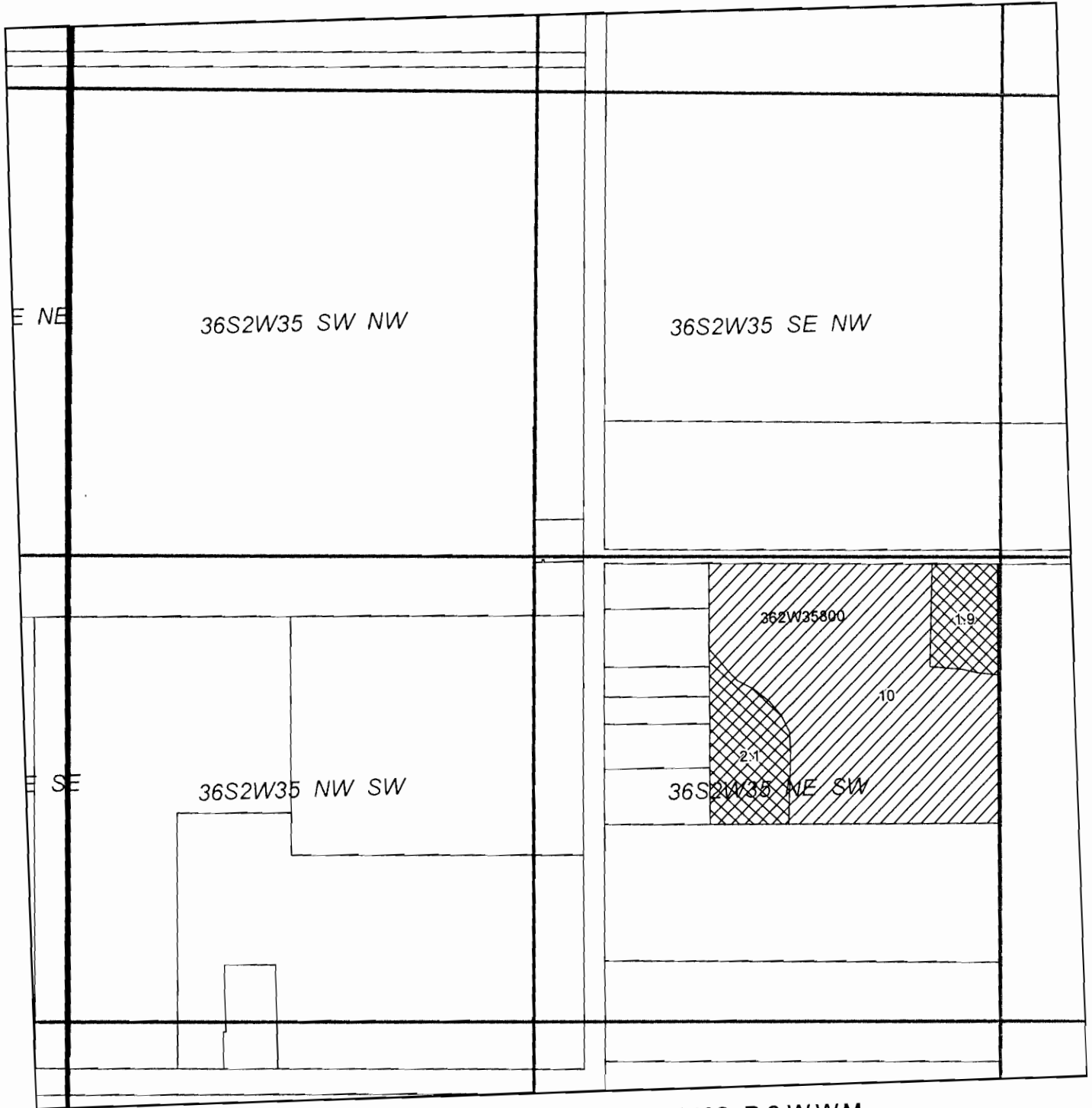
 Qtr-Qtr

 Section Line

 Tax Lot Line



Rogue River Valley Irrigation District Water Rights Transfer Map



Located in NE1/4 SW1/4 SEC.35 T.36S. R.2 W.W.M.

RECEIVED

DEC 23 2008

T 10758

WATER RESOURCES DEPT
SALEM, OREGON

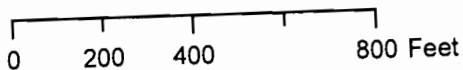
Tax Lot T36S R2W 35 800 - 4.0 AC

From: RRVID/RR
Certificates

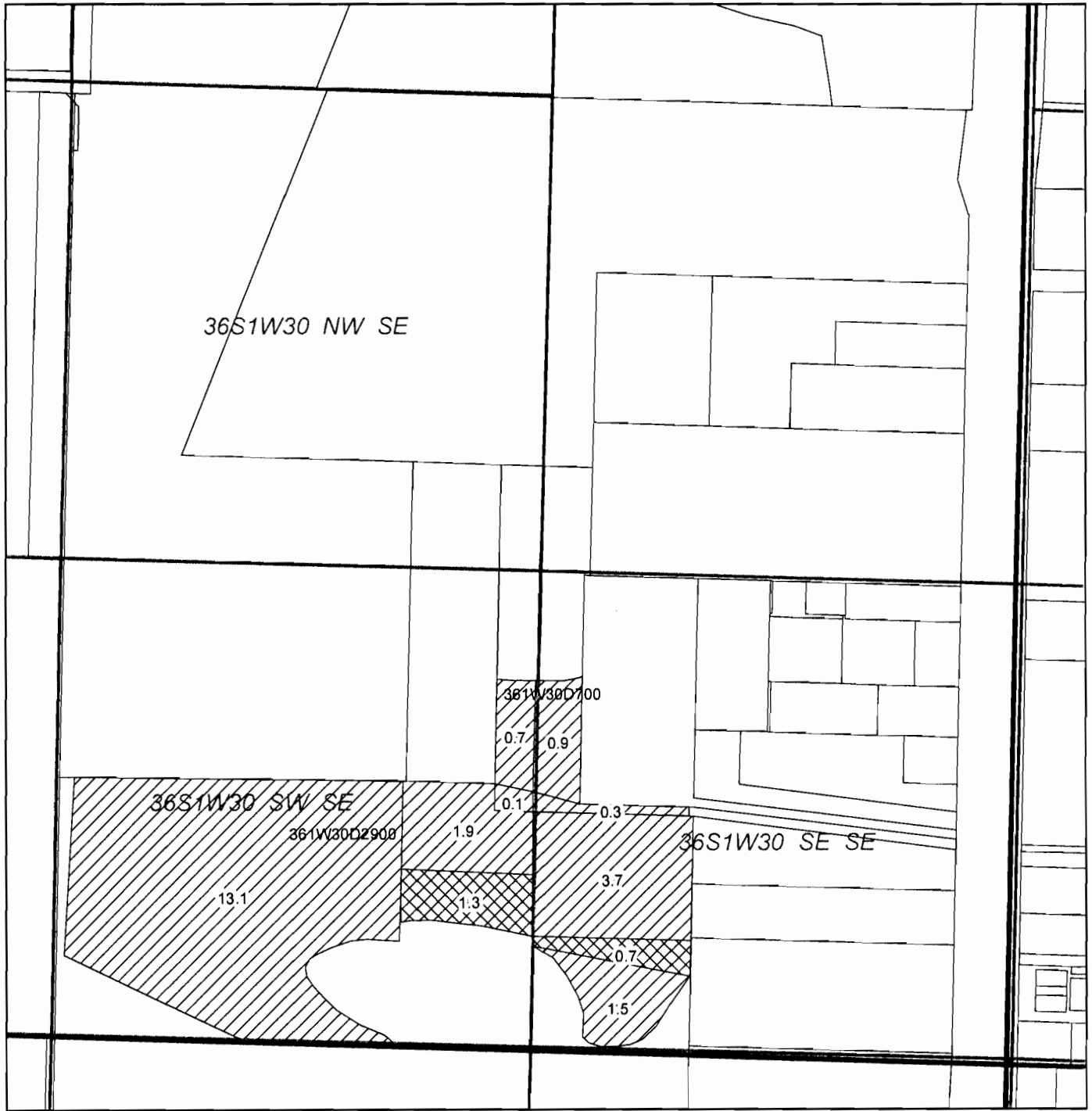
80569
80571
80574
80576

Not # 05-01

- Transfer Off
- Remaining
- Section Line
- Qtr-Qtr
- Tax Lot Line



Rogue River Valley Irrigation District Water Rights Transfer Map



Located in SW1/4 SE1/4 and SE1/4 SE1/4 SEC.30 T.36S. R.1 W.W.M.

RECEIVED

DEC 23 2008

WATER RESOURCES DEPT
SALEM, OREGON



10758

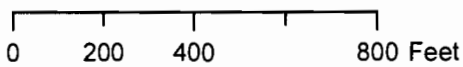
Tax Lot T36S R1W 30D 2900 - 1.3 AC

Tax Lot T36S R1W 30D 2900 - 0.7AC

From: RRVID/OC
Certificates

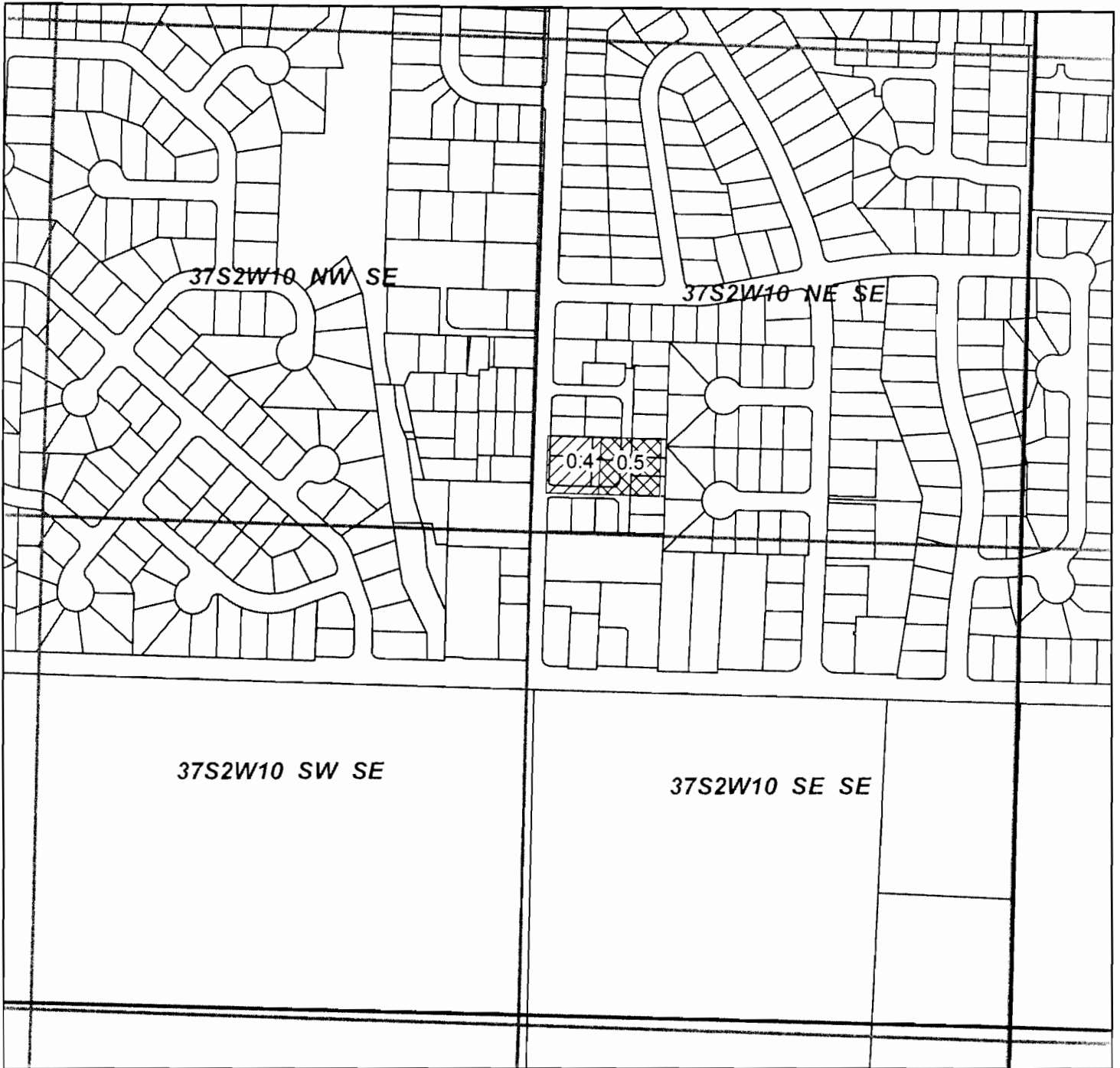
- 80566
- 80569
- 80571
- 80574
- 80576

- Transfer Off
- Remaining
- Section Line
- Qtr-Qtr
- Tax Lot Line



Not ± 08-02

Rogue River Valley Irrigation District Water Rights Transfer Map



Located in NE1/4 SE1/4 SEC. 10 T.37S. R.2 W.W.M.

(Cancelled) Tax Lot T37S R2W 10DA 6500 - 0.5 AC

RECEIVED

DEC 23 2008

WATER RESOURCES DEPT
SALEM, OREGON

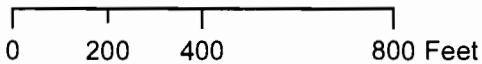
10758

from: REVID/a
Certificates

- P80569
- S80571
- S80574
- S80575
- S80576
- S80577
- S25915

Not 408-03

- Transfer Off
- Remaining
- Section Line
- Qtr-Qtr
- Tax Lot Line



Rogue River Valley Irrigation District Water Rights Transfer Map



RECEIVED

DEC 23 2008

WATER RESOURCES DEPT
SALEM, OREGON



Located in NW1/4 SE1/4 SEC.35 T.36S. R.2 W.W.M.

Tax Lot T36S R2W 35D 2601 - 1.7 AC

From: RRVID/QC # 08-04

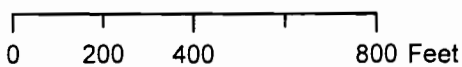
Certificates

- 80569
- 80571
- 80574
- 80576

10758

notice # 08-04

- Transfer Off
- Remaining
- Section Line
- Qtr-Qtr
- Tax Lot Line

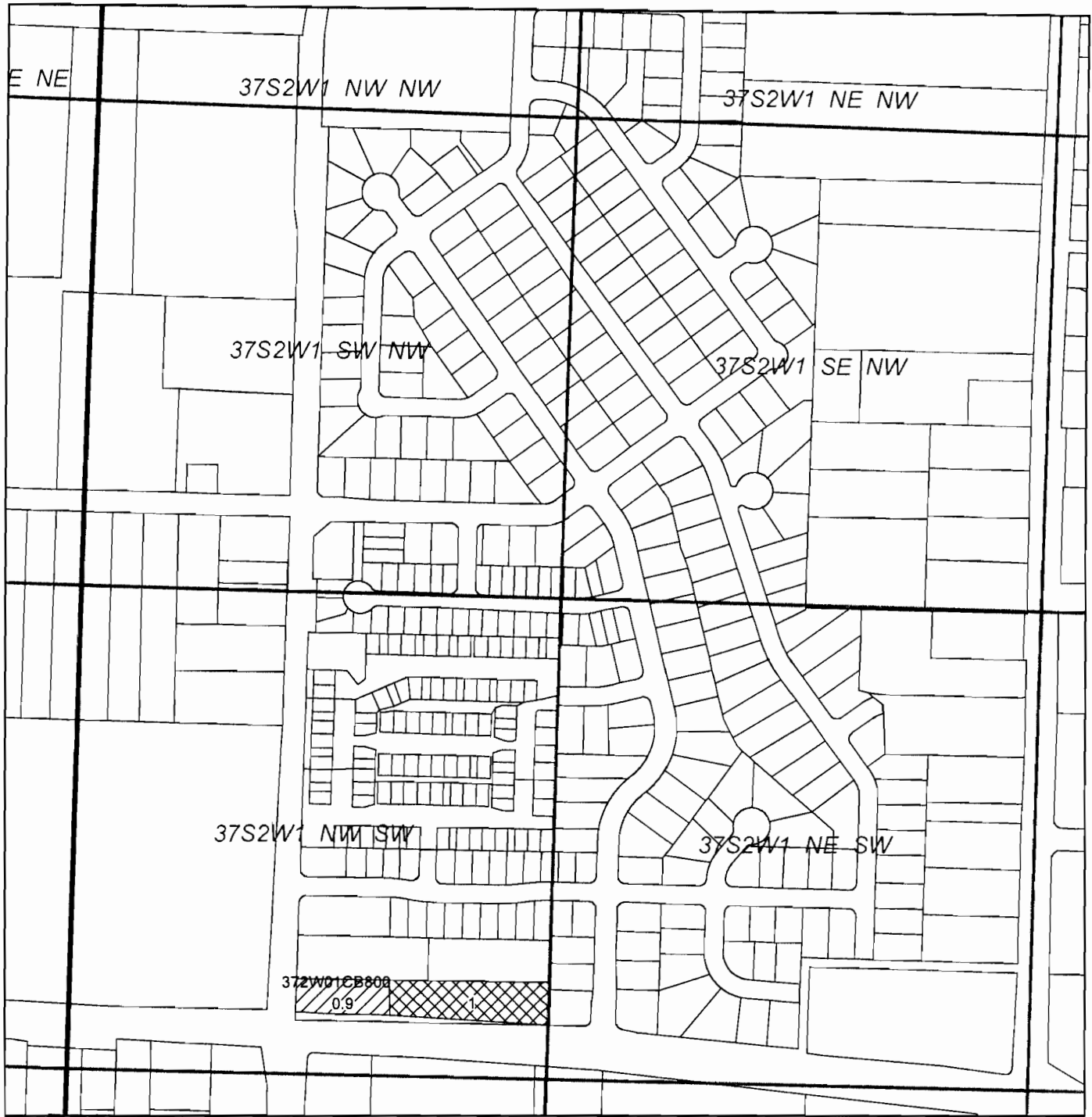


Printed Dec 2007

RRVID #08-04

080

Rogue River Valley Irrigation District Water Rights Transfer Map



RECEIVED

Located in NW1/4 SW1/4 SEC.1 T.37S. R.2 W.W.M.

DEC 23 2008

Tax Lot T37S R2W01CB 800 - 1.0 AC

From: RRVID/QC

- Certificates
- 80569
 - 80571
 - 80574
 - 80576

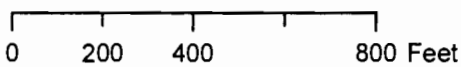
- Transfer Off
- Remaining
- Section Line
- Qtr-Qtr
- Tax Lot Line

WATER RESOURCES DEPT
SALEM, OREGON

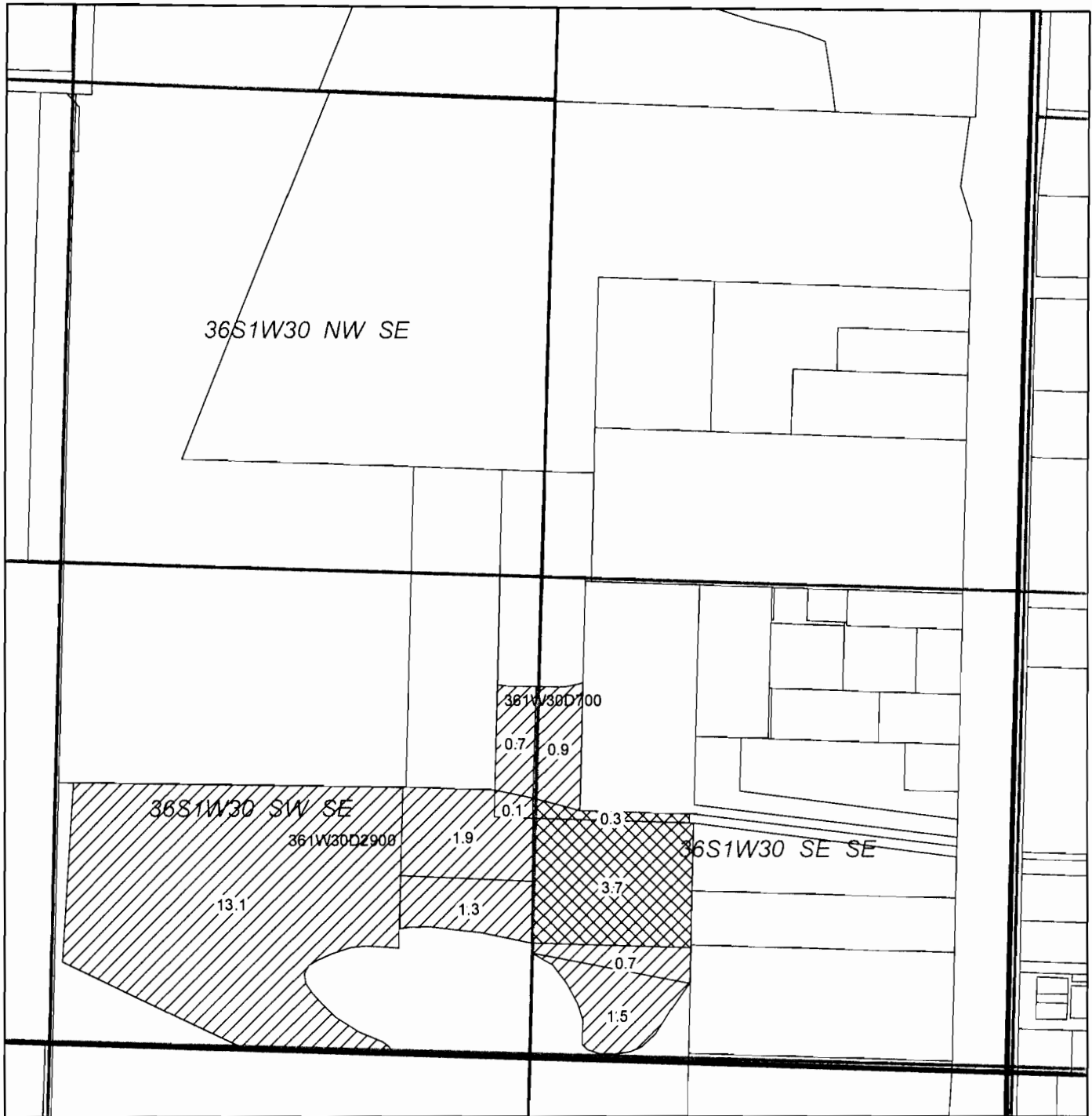
T 10758



not # 08-05



Rogue River Valley Irrigation District Water Rights Transfer Map



Located in SE1/4 SE1/4 SEC.30 T.36S. R.1 W.W.M.

RECEIVED

DEC 23 2008



WATER RESOURCES DEPT 10758
SALEM, OREGON

Tax Lot T36S R1W 30D 2900 - 3.7 AC

Tax Lot T36S R1W 30D 700 - 0.3AC

From: RRVID/OC
Certificates

80566

80569

80571

80574

80576

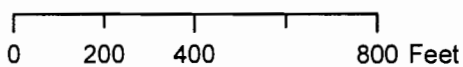
Transfer Off

Remaining

Section Line

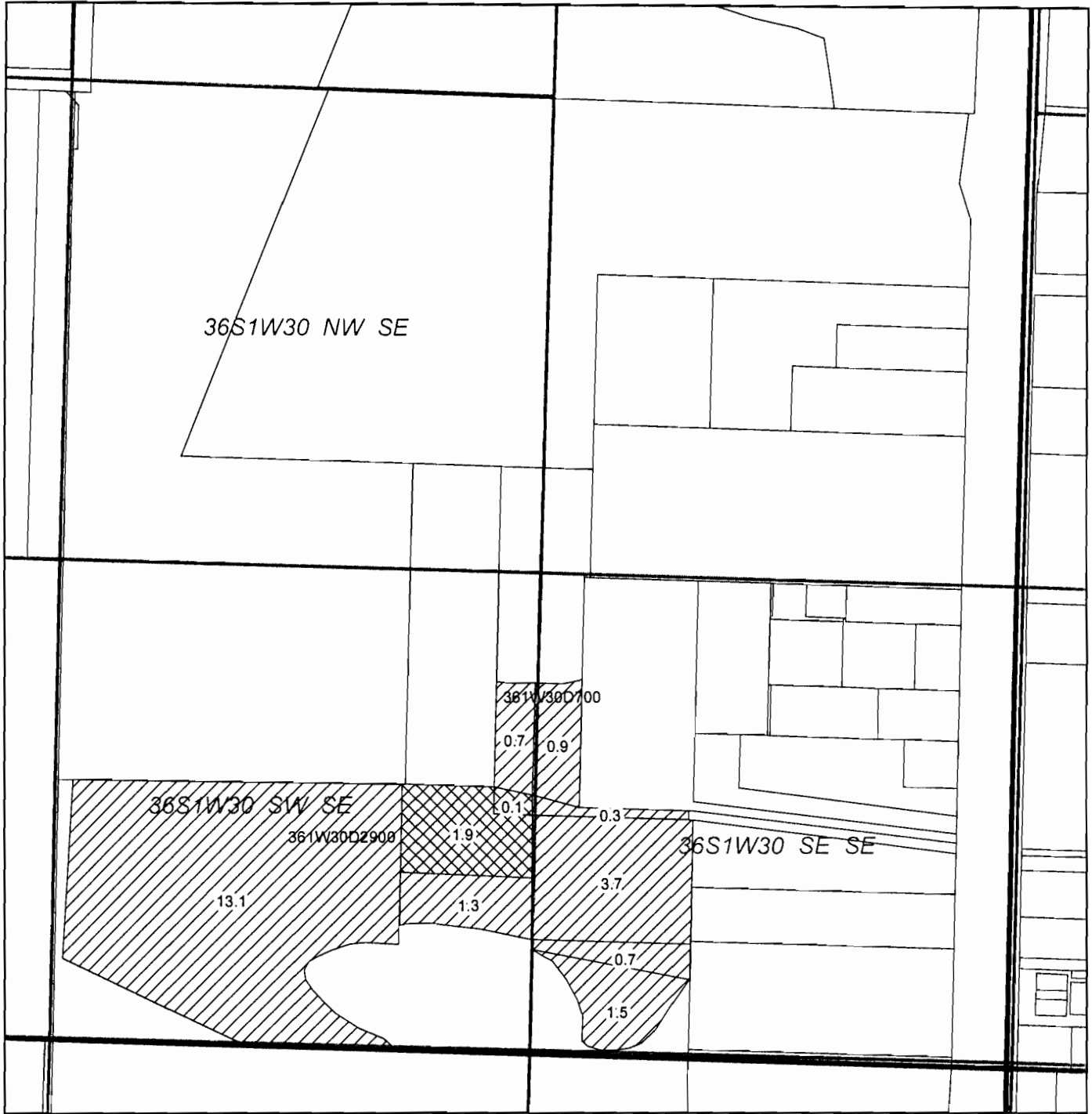
Qtr-Qtr

Tax Lot Line



Not #08-06


Rogue River Valley Irrigation District Water Rights Transfer Map



RECEIVED

DEC 23 2008

WATER RESOURCES DEPT.
SALEM, OREGON



Printed Dec 2007

Located in SW1/4 SE1/4 SEC.30 T.36S. R.1 W.W.M.

Tax Lot T36S R1W 30D 2900 - 1.9 AC

Tax Lot T36S R1W 30D 700 - 0.1 AC

from: RRVID / GC
Certificates

80566

80569

80571

80574

80576

10758

not # 08-07

- Transfer Off
- Remaining
- Section Line
- Qtr-Qtr
- Tax Lot Line

Rogue River Valley Irrigation District Water Rights Transfer Map



RECEIVED

Located in SW1/4 SE1/4 SEC.30 T.36S. R.1 W.W.M.






DEC 23 2008

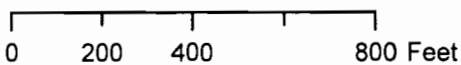
Tax Lot T36S R1W 30D 2900 - 4.0 AC

From: RRVID / QC

WATER RESOURCES DEPT
SALEM, OREGON 10758

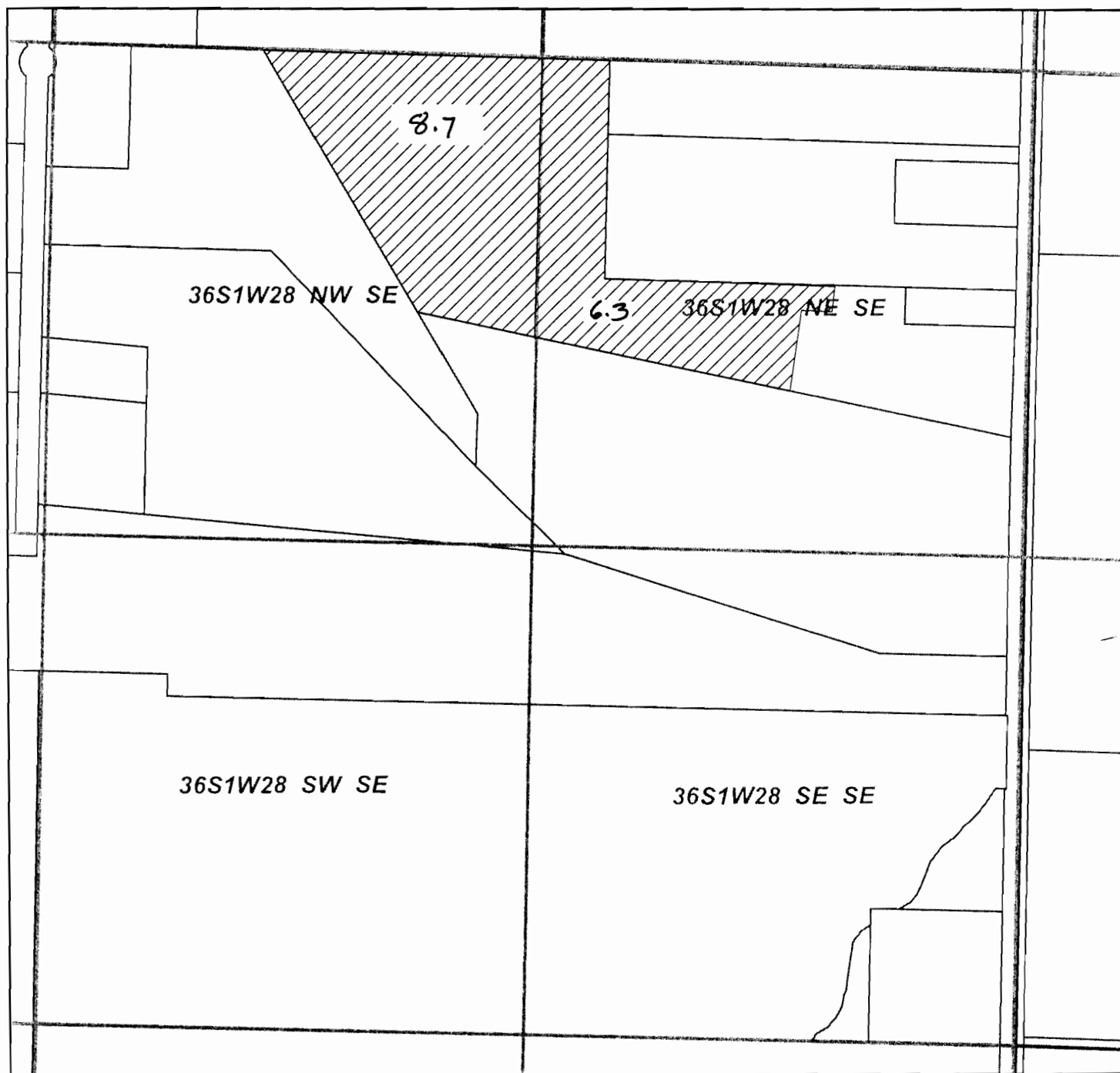
Certificates
80569
80571
80574
80576(to be cancelled)

-  Transfer Off
-  Remaining
-  Section Line
-  Qtr-Qtr
-  Tax Lot Line



not # 08-08

Rogue River Valley Irrigation District Water Rights Transfer Map



Located in N1/2 sE1/4 SEC.28 T.36S. R.1 W.W.M.

RECEIVED

DEC 23 2008

WATER RESOURCES DEPT
SALEM, OREGON

T 10758

Tax Lot T36S R1W 28D 500 - 15 AC

On: Bryan Baumgartner

Certificates





80569


80571

80574

80576

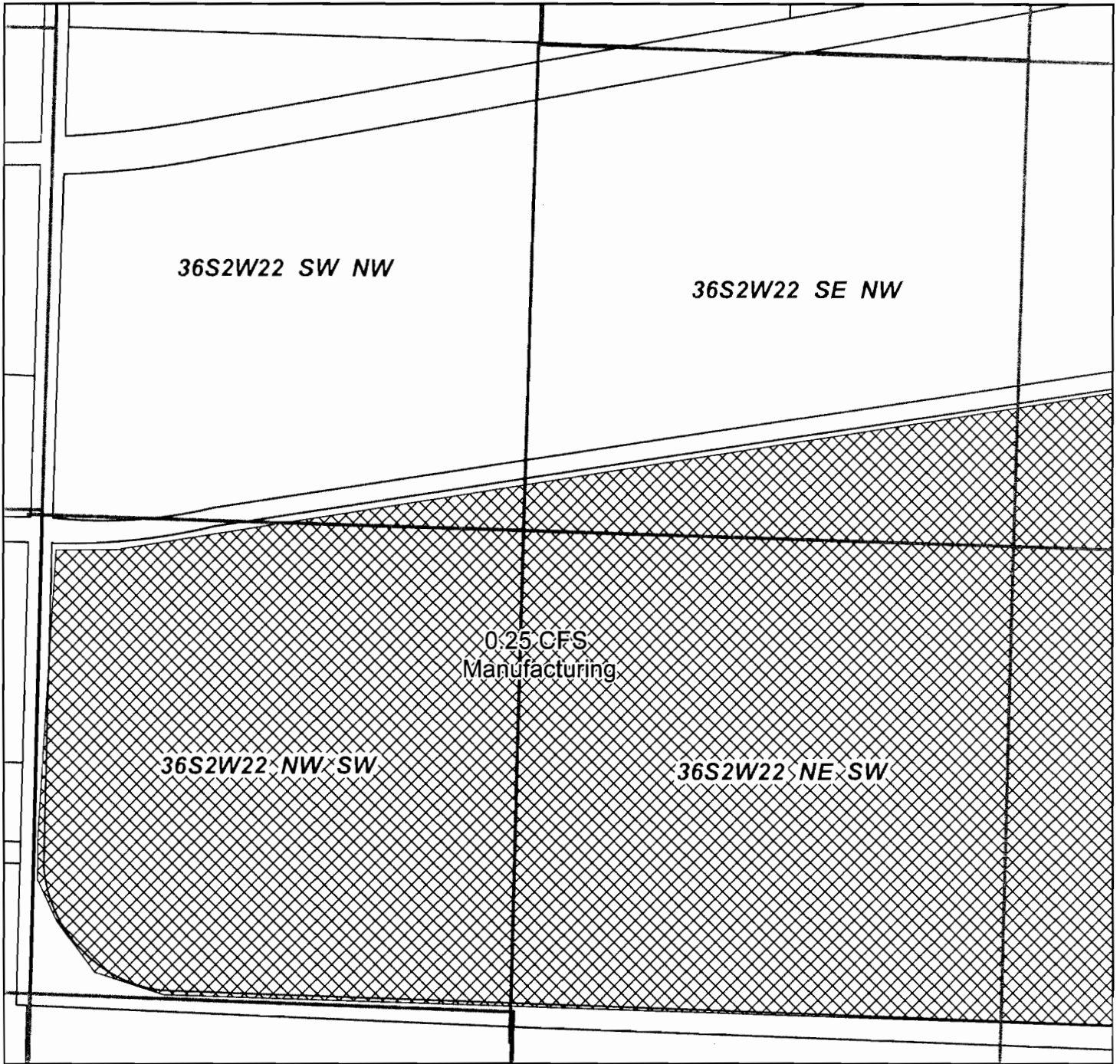
RRVID #05-01

-  Transfer On
-  Qtr-Qtr
-  Section Line
-  Tax Lot Line



Rogue River Valley Irrigation District Water Rights Transfer Map

map A



Located in T.36S. R.2 W.W.M. SEC 22

Tax Lot T36S R2W 22 500 - 0.25 CFS

To: CA Galpin

Certificates
80573

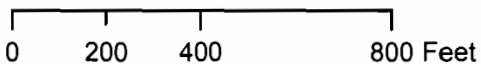
RRVID #05-04

RECEIVED





DEC 23 2008

T 10758

WATER RESOURCES DEPT
SALEM, OREGON



Printed October 2008

-  Transfer On
-  Qtr-Qtr
-  Section Line
-  Tax Lot Line

Rogue River Valley Irrigation District Water Rights Transfer Map

map B



Located in T.36S. R.2 W.W.M. SEC 22

Tax Lot T36S R2W 22 500 - 0.25 CFS

RECEIVED

DEC 23 2008

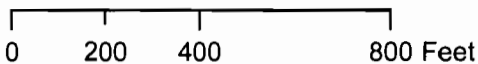
WATER RESOURCES DEPT
SALEM, OREGON

10758





To: CA Galpin

Certificates
80573

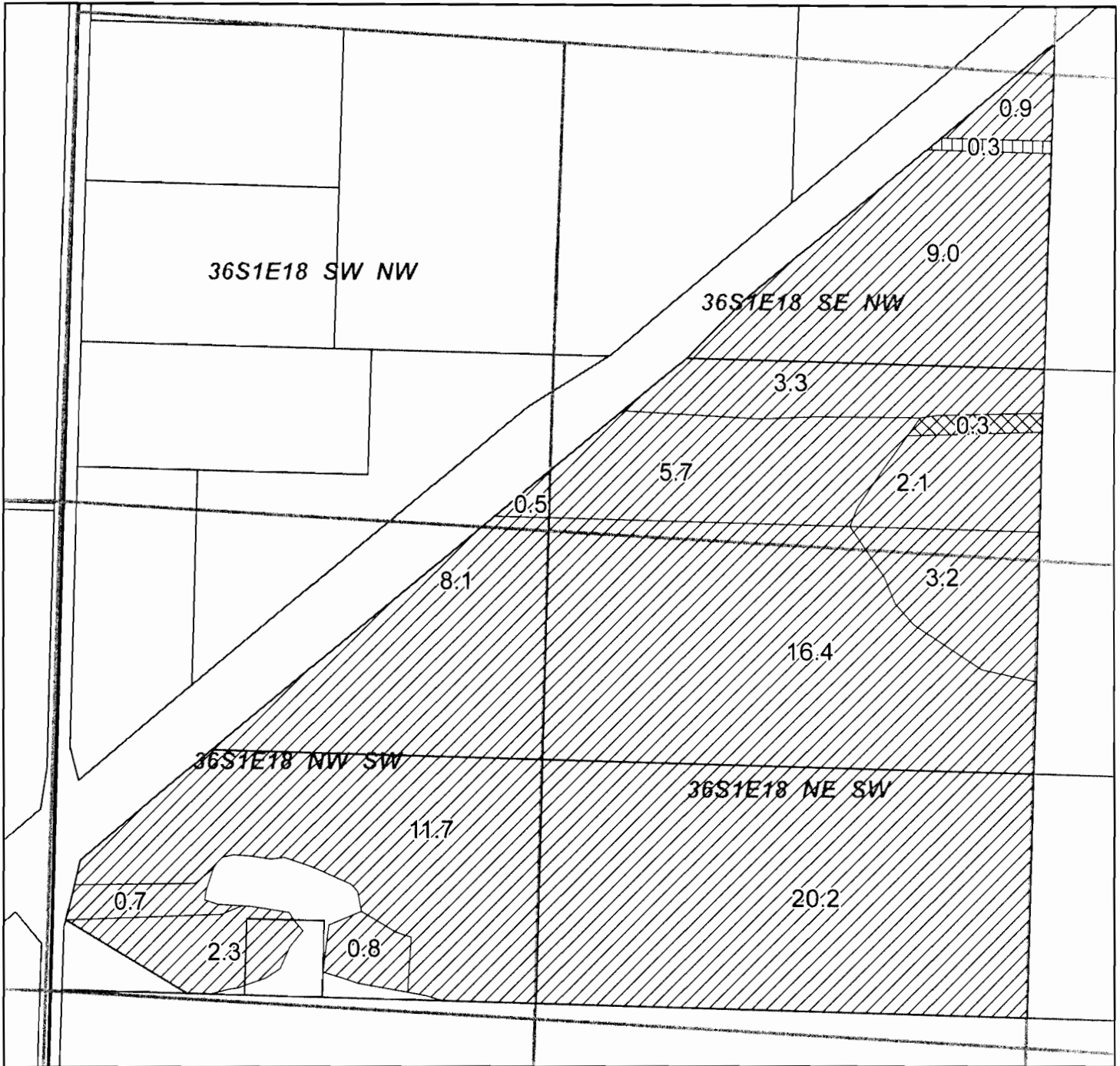
RRVID #05-04



Printed October 2008

-  Transfer On
-  Qtr-Qtr
-  Section Line
-  Tax Lot Line

Rogue River Valley Irrigation District Water Rights Transfer Map



Located in SE 1/4 NW 1/4 SEC 18 T.36S. R.1 E.W.M.

Tax Lot T36S R1E 18 900 - 0.3 AC

TO: Triple Springs Ranch

Certificates

80566

80569

80571

80574

RRVID #05-05

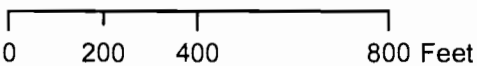
- Transfer On
- Transfer Off
- Existing
- Qtr-Qtr
- Section Line
- Tax Lot Line

RECEIVED

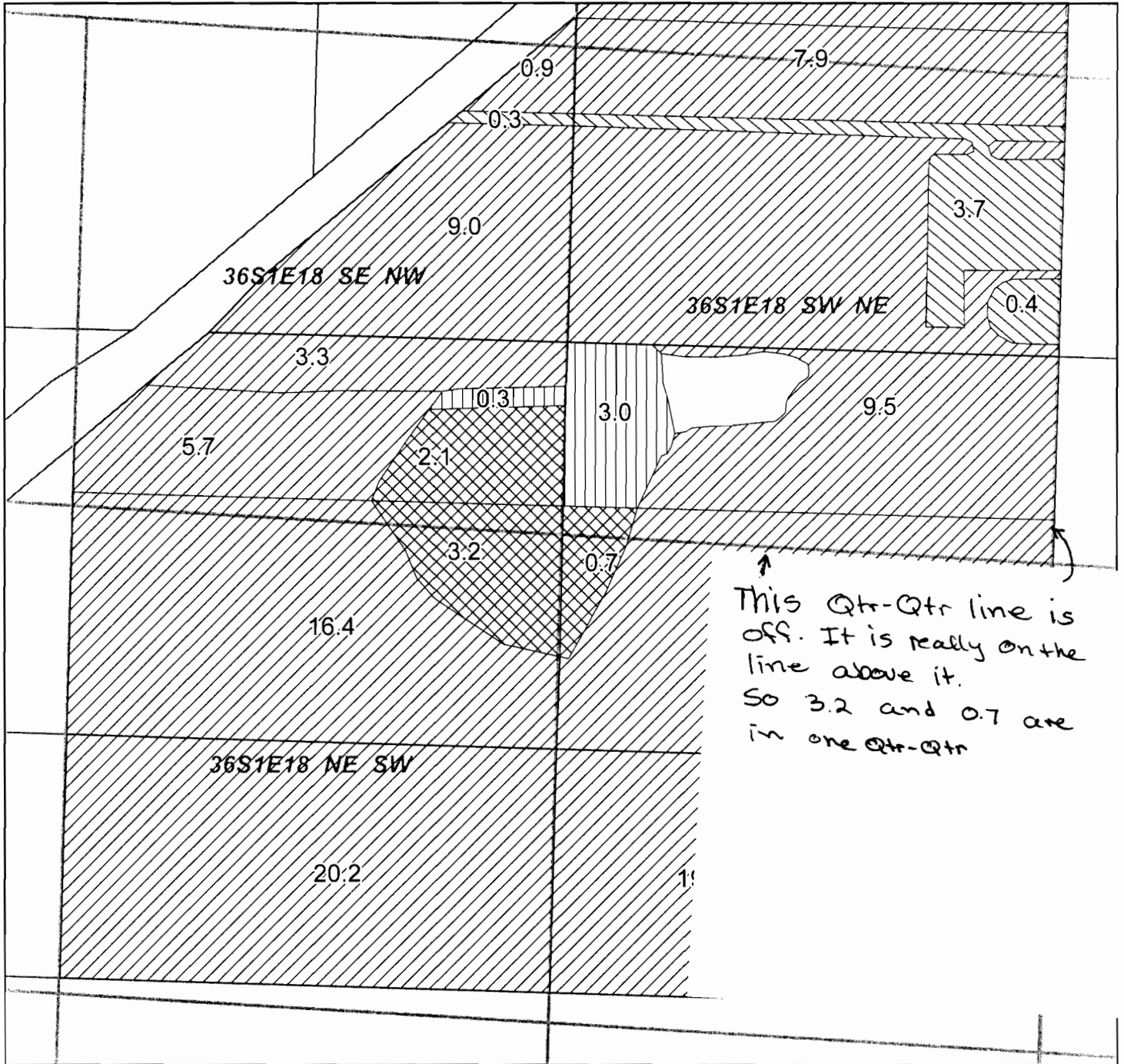
DEC 23 2008

WATER RESOURCES DEPT
SALEM, OREGON

10758



Rogue River Valley Irrigation District Water Rights Transfer Map



Located in SE 1/4 NW1/4, NE1/4 SW1/4, NW1/4 SE1/4, SW1/4 NE1/4
SEC 18 T.36S. R.1 E.W.M.

Tax Lot T36S R1E 18 900 - 6.0 AC

TO: Triple Springs Ranch

Certificates

80569

80571

80574

RRVID #05-05

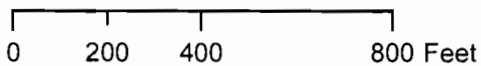
- Transfer On
- Prior Transfer On
- Transfer Off
- Existing
- Qtr-Qtr
- Section Line
- Tax Lot Line

RECEIVED

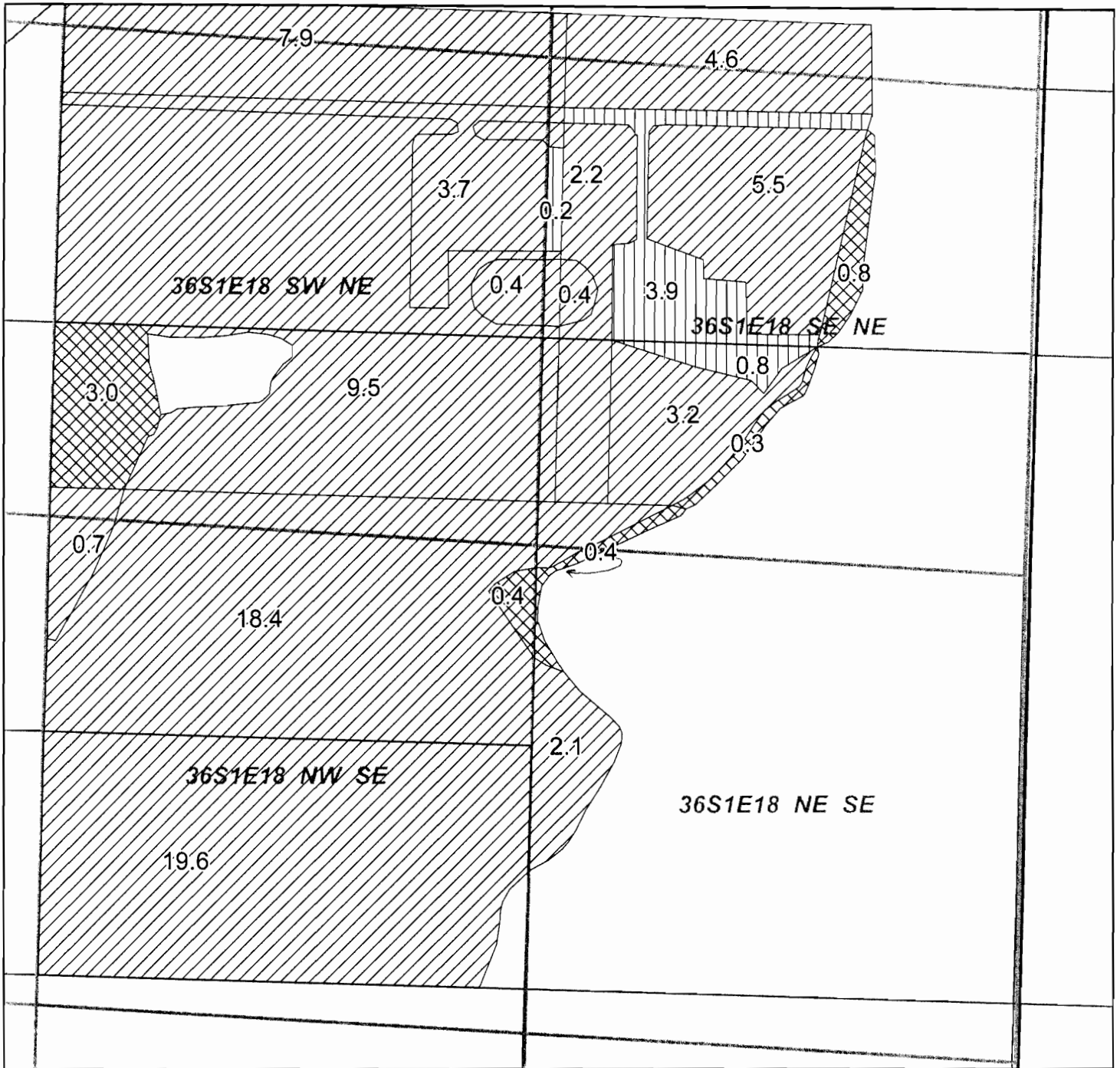
DEC 23 2008

WATER RESOURCES DEPT
SALEM, OREGON

10758



Rogue River Valley Irrigation District Water Rights Transfer Map



Located in S1/2 NE1/4, N1/2 SE1/4 SEC 18 T.36S. R.1 E.W.M.

Tax Lot T36S R1E 18 100 - 0.8 AC
Tax Lot T36S R1E 18 900 - 4.1 AC

RECEIVED

DEC 23 2008

WATER RESOURCES DEPT
SALEM, OREGON

T 10758

TO: Triple Springs Ranch

Certificates







80567

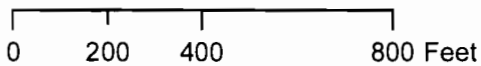
80569

80571

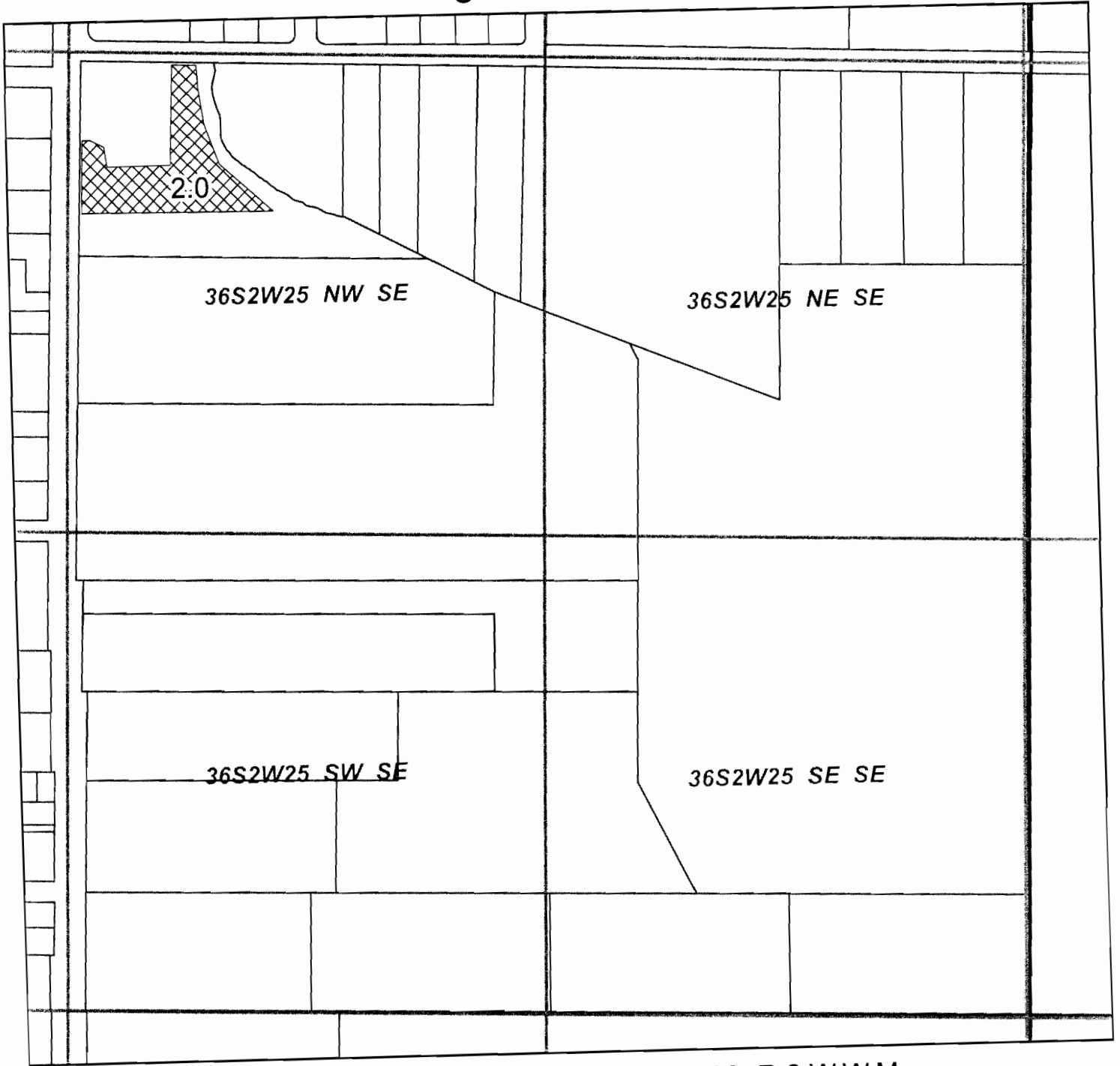
80574

RRVID #05-05

-  Transfer On
-  Transfer Off
-  Existing
-  Qtr-Qtr
-  Section Line
-  Tax Lot Line



Rogue River Valley Irrigation District Water Rights Transfer Map



Located in **NW 1/4 SE1/4 SEC.25 T.36S. R.2 W.W.M.**

Tax Lot T36S R2W 25D 900 - 2.0 AC

On: Glenn & Sharon McKinnen

RECEIVED

DEC 23 2008

WATER RESOURCES DEPT
SALEM, OREGON

T 10758

Certificates





80569

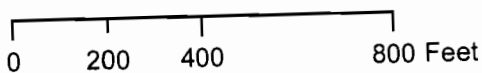
80571

80574

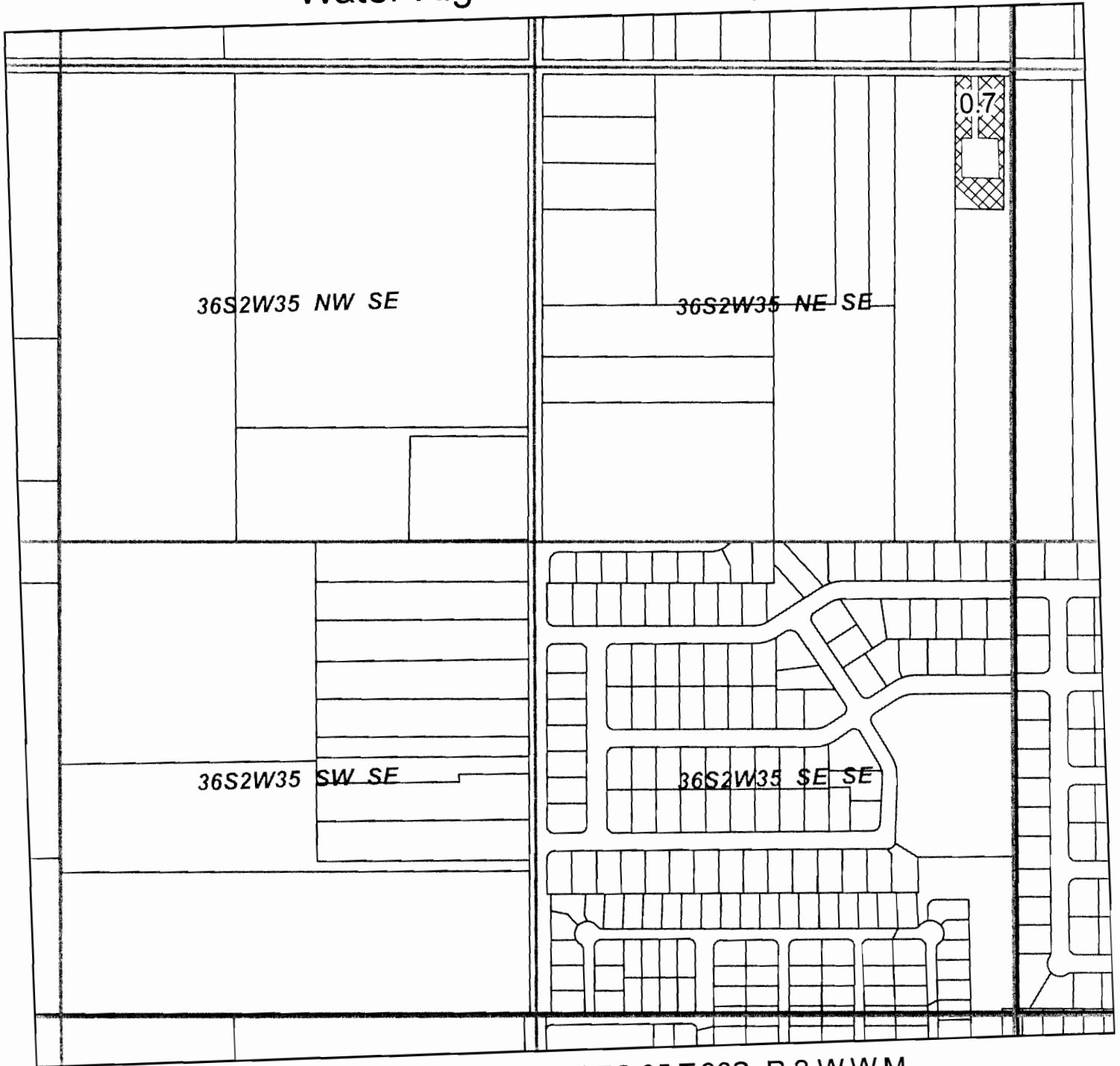
80576

RRVID #05-06

-  Transfer On
-  Qtr-Qtr
-  Section Line
-  Tax Lot Line



Rogue River Valley Irrigation District Water Rights Transfer Map



Located in NE 1/4 SE 1/4 SEC.35 T.36S. R.2 W.W.M.

Tax Lot T36S R2W 35D 100 - 0.7 AC

To: Paul & Betty Read

Certificates

80569

80571

80574

80576





RRVID #05-07


RECEIVED

DEC 23 2008

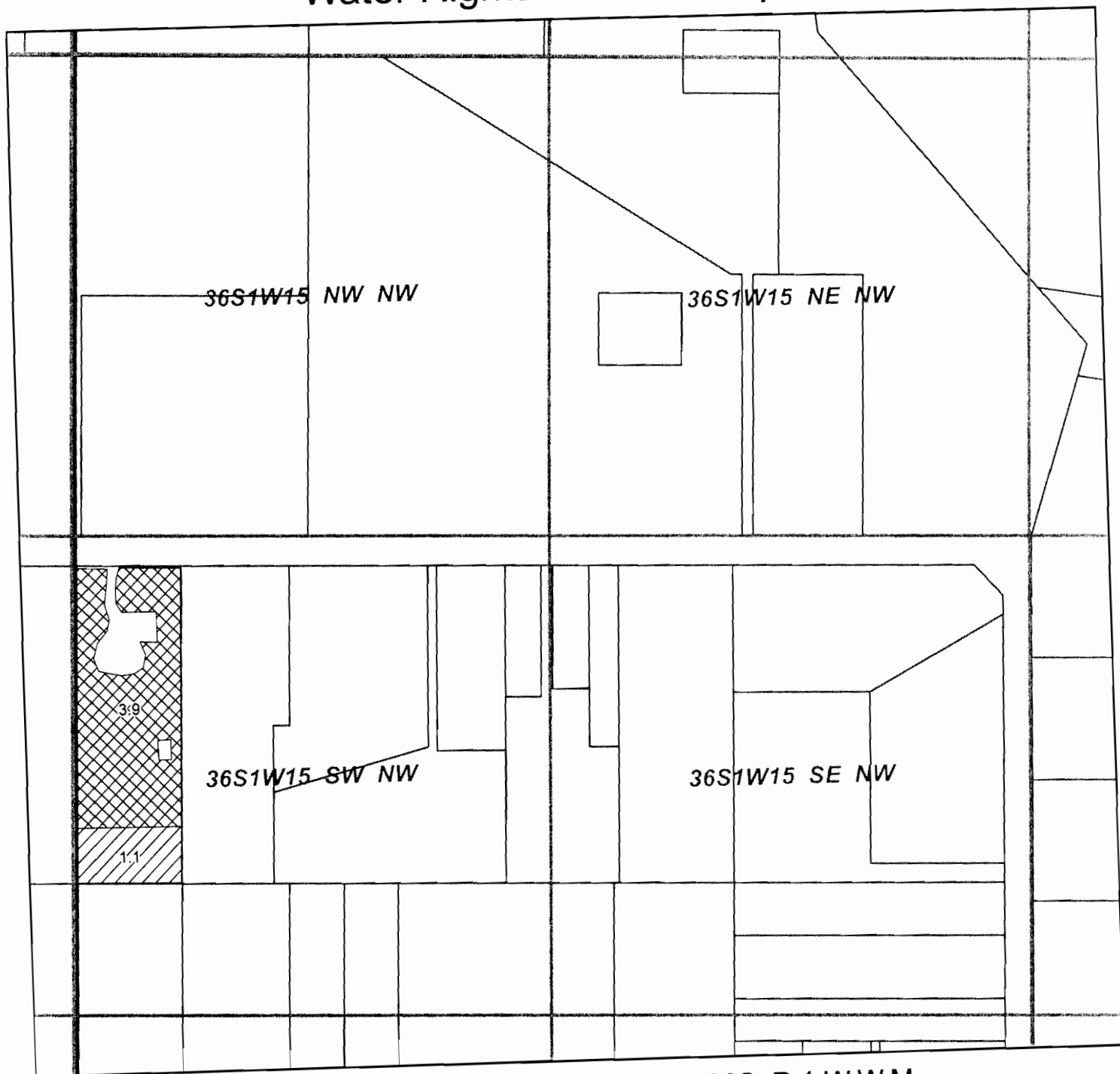
WATER RESOURCES DEPT
SALEM, OREGON

10758

-  Transfer On
-  Qtr-Qtr
-  Section Line
-  Tax Lot Line



Rogue River Valley Irrigation District Water Rights Transfer Map



Located in SW1/4 NW1/4 SEC.15 T.36S. R.1 W.W.M.

Tax Lot T36S R1W 15B 900 - 3.9 AC

ON: Sandra Kay Cook

Certificates

80569

80571

80574

80576

RRVID #05-08

RECEIVED

DEC 23 2008

WATER RESOURCES DEPT T 10758
SALEM, OREGON

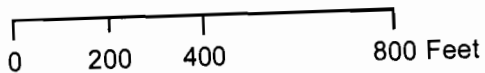
Transfer On

Exsiting

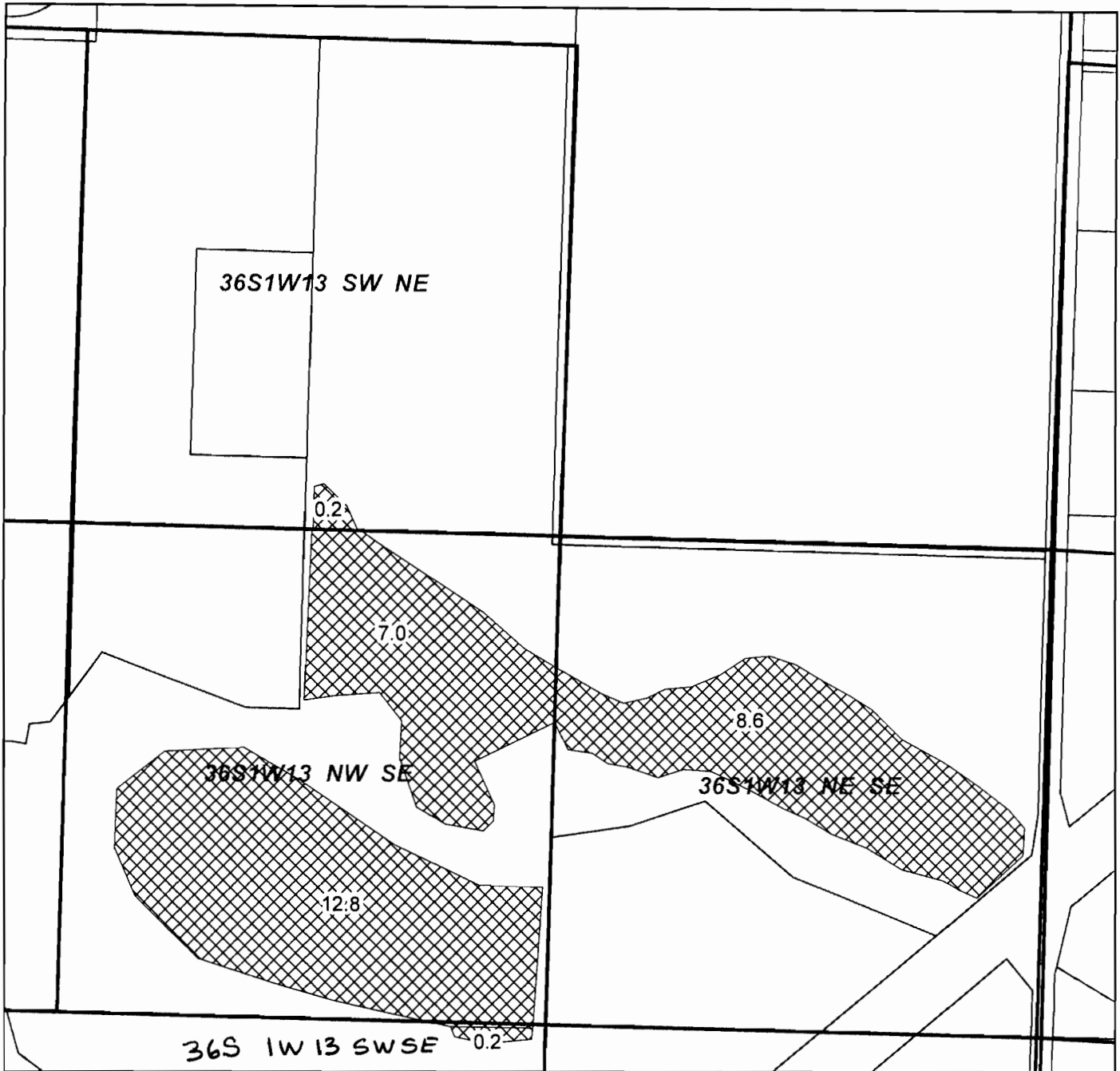
Qtr-Qtr

Section Line

Tax Lot Line



Rogue River Valley Irrigation District Water Rights Transfer Map



Located in SW1/4 NE1/4, N1/2 SE1/4, SW1/4 SE1/4

SEC. 13 T.36S. R.1 W.W.M.

Tax Lot T36S R1W 13 1001 - 28.8 AC

To: Steve & April Wilson

Certificates





- 80569
- 80571
- 80574
- 80576 (to be canceled)

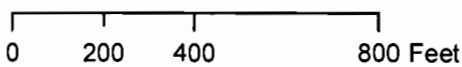
RRVID #05-09

RECEIVED

DEC 23 2008

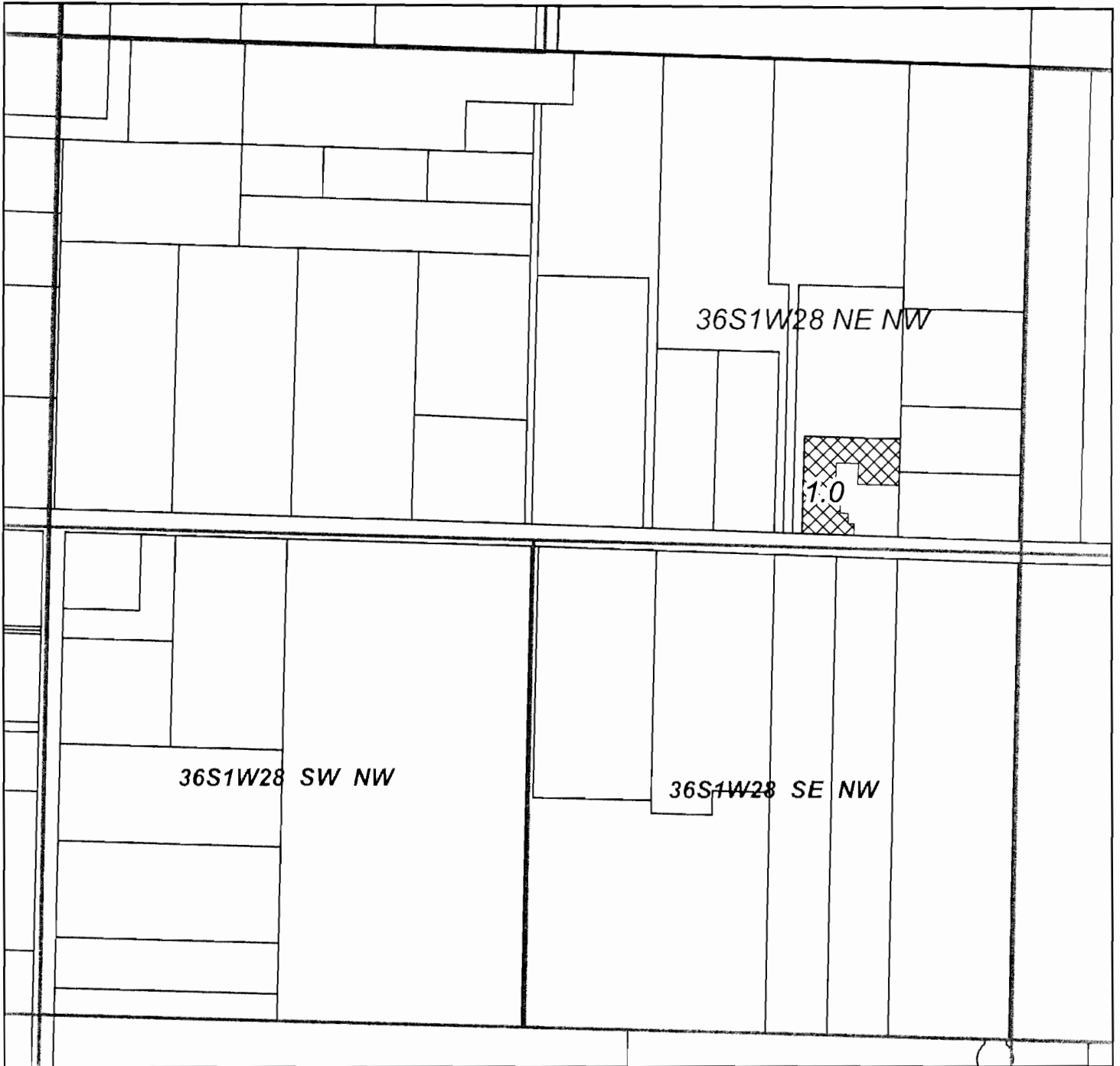
WATER RESOURCES DEPT T 10758
SALEM, OREGON

-  Transfer On
-  Section Line
-  Qtr-Qtr
-  Tax Lot Line



Printed May 2008

Rogue River Valley Irrigation District Water Rights Transfer Map



Located in NE1/4 NW1/4 SEC.28 T.36S. R.1 W.W.M.

Tax Lot T36S R1W 28B 500 - 1.0 AC

RECEIVED

On: Linda Barkley & Randy Coleman JR.

DEC 23 2008





Certificates

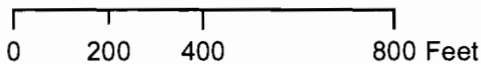
- 80569
- 80571
- 80574
- 80576

RRVID #05-10

WATER RESOURCES DEPT
SALEM, OREGON

T 16758

-  Transfer On
-  Qtr-Qtr
-  Section Line
-  Tax Lot Line



Rogue River Valley Irrigation District Water Rights Transfer Map



Located in SW 1/4 NW 1/4 SEC.29 T.36S. R.1 W.W.M.

Tax Lot T36S R1W 29B 4500 - 1.5 AC

RECEIVED

DEC 23 2008

WATER RESOURCES DEPT
SALEM, OREGON





10758

To: Hazel R. Mitchell

Certificates

80569
80571
80574
80576

RRVID #05-11

-  Transfer On
-  Section Line
-  Qtr-Qtr
-  Tax Lot Line



0 200 400 800 Feet

Printed May 2008

Rogue River Valley Irrigation District Water Rights Transfer Map



Located in SW1/4 SE1/4 SEC.9 T.37S. R.2 W.W.M.

Tax Lot T37S R2W 9 2400 - 0.3 AC

ON: William Watson

Certificates

- 80569
- 80571
- 80574
- 80575
- 80576
- 83729





RRVID #05-12

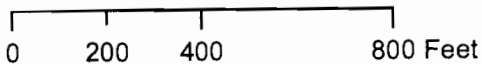
RECEIVED

DEC 23 2008

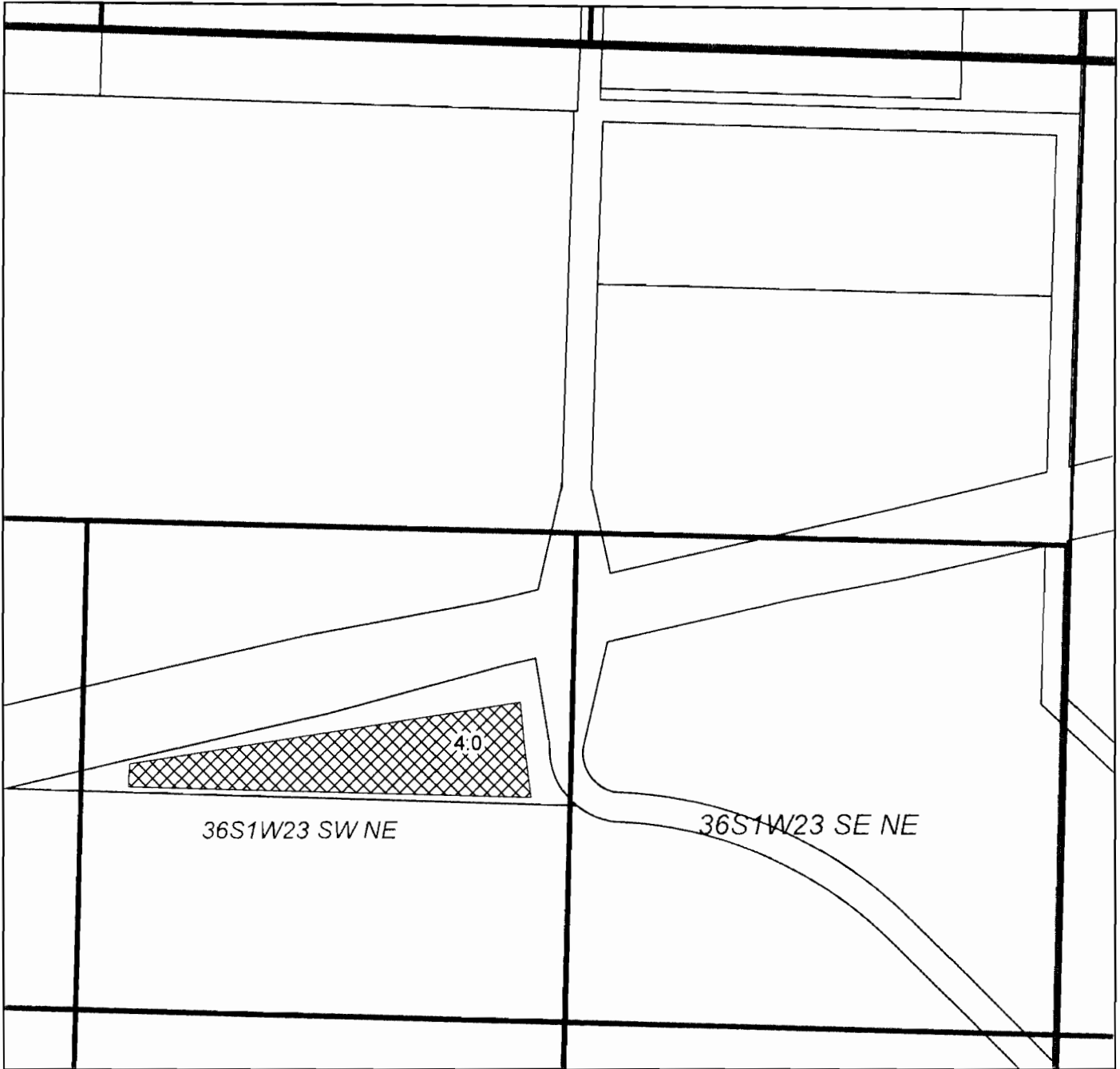
WATER RESOURCES DEPT
SALEM, OREGON

10758

-  Transfer On
-  Qtr-Qtr
-  Section Line
-  Tax Lot Line



Rogue River Valley Irrigation District Water Rights Transfer Map



Located in SW 1/4 NE1/4 SEC.22 T.36S. R.1 W.W.M.

Tax Lot T36S R1W 23 120 - 4.0 AC

RECEIVED

DEC 23 2008

WATER RESOURCES DEPT 10758
SALEM, OREGON

To: James & Becky Governor

Certificates

80566
80569
80571
80574
80576

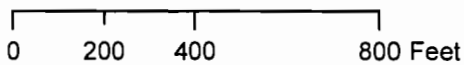
RRVID #05-13

 ON

 Section Line

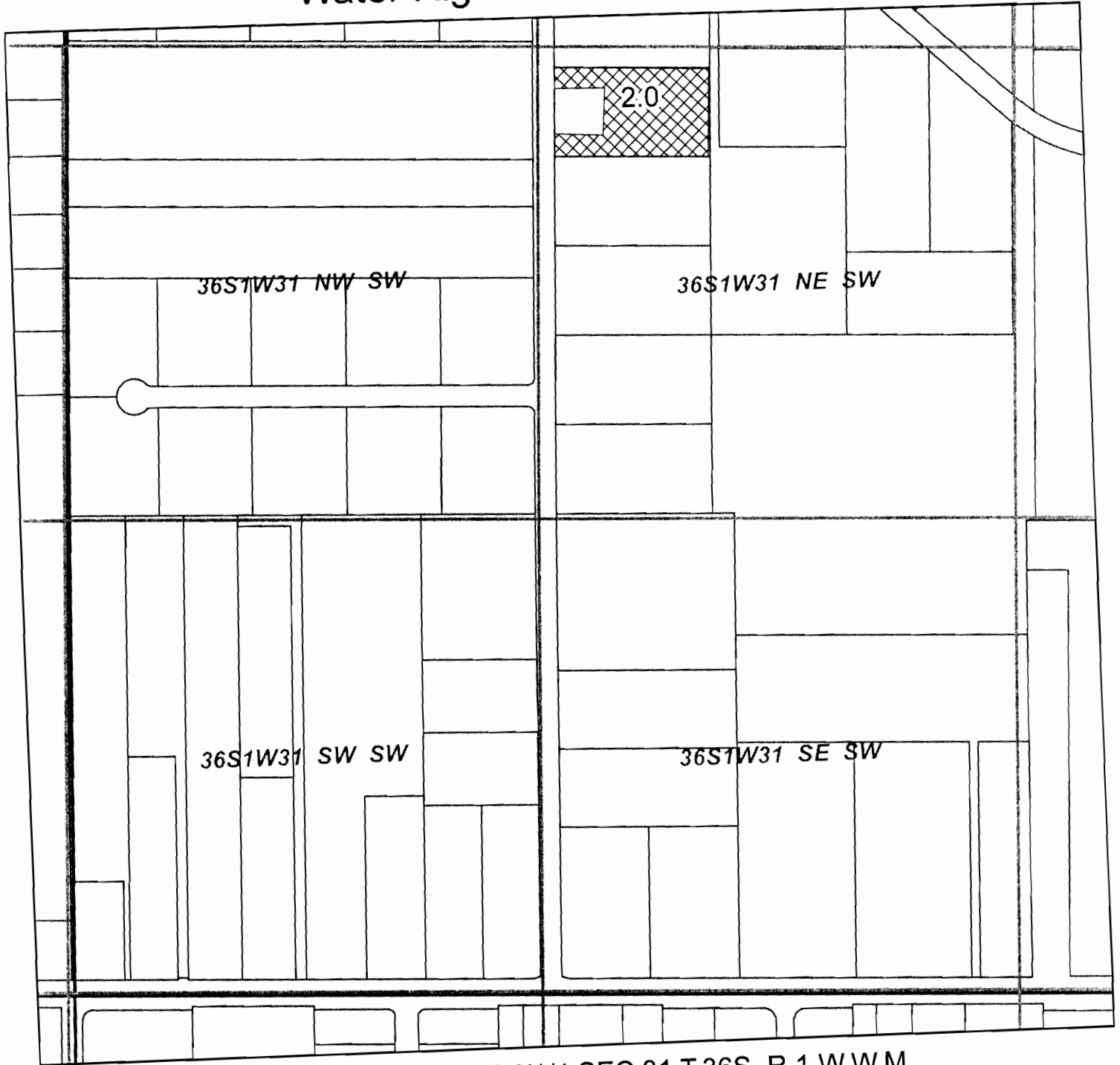
 Qtr-Qtr

 Tax Lot Line



Printed May 2008

Rogue River Valley Irrigation District Water Rights Transfer Map



Located in NE 1/4 SW1/4 SEC.31 T.36S. R.1 W.W.M.

Tax Lot T36S R1W 31C 600 - 2.0 AC

To: Burl Reed

Certificates

80569

80571

80574

80576

RRVID #05-14

RECEIVED

DEC 23 2008


T 10758


WATER RESOURCES DEPT
SALEM, OREGON

 Transfer On

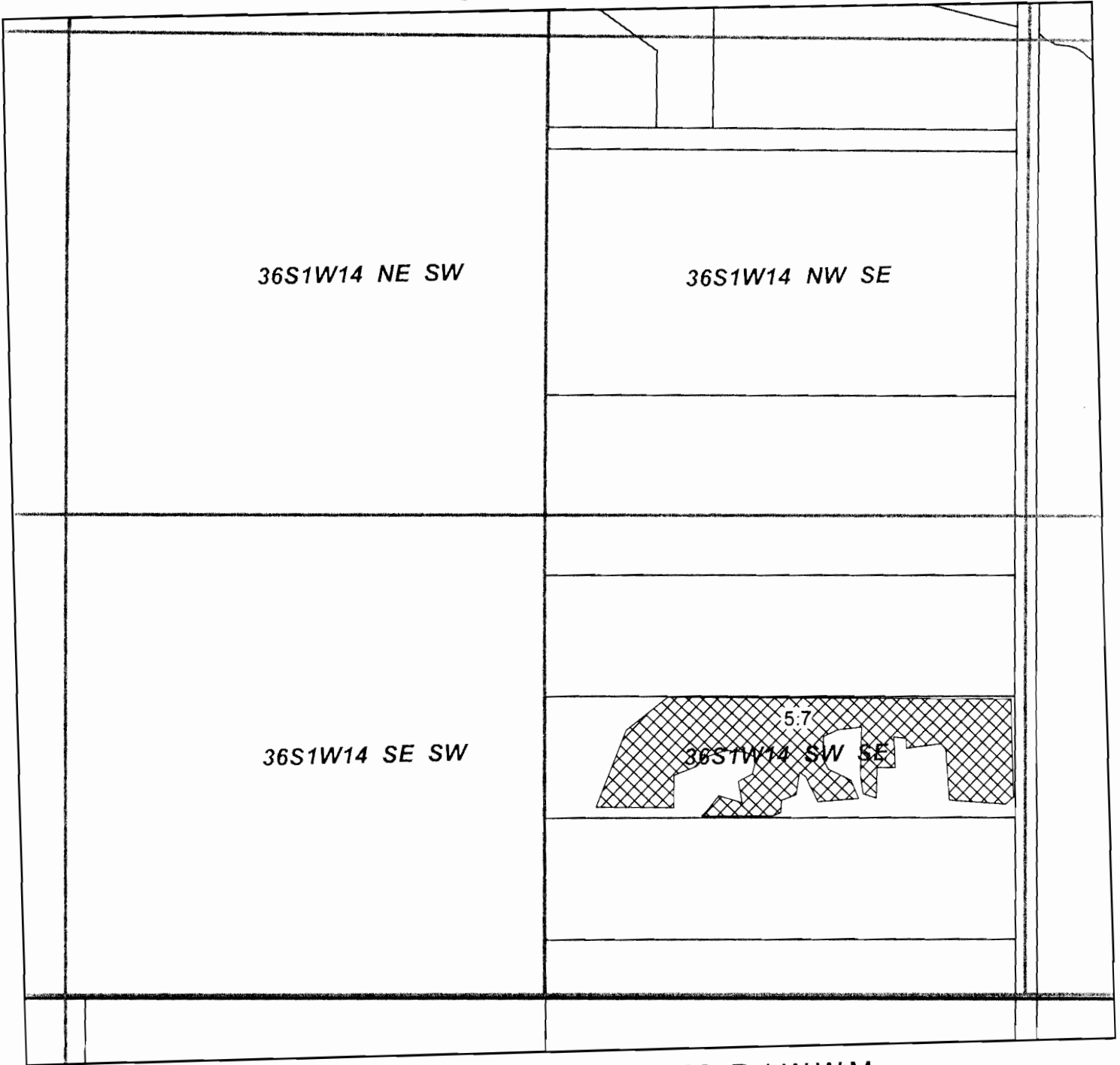
 Qtr-Qtr

 Section Line

 Tax Lot Line



Rogue River Valley Irrigation District Water Rights Transfer Map



Located in SW1/4 SE1/4 SEC. 14 T.36S. R.1 W.W.M.

Tax Lot T36S R1W 14 1500 - 5.7 ac

on Clark Thayer AAn Jardani

Certificates

P80569

S80571

S80574





RECEIVED

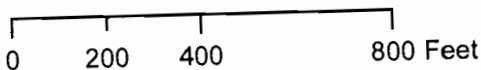
DEC 23 2008

WATER RESOURCES DEPT
SALEM, OREGON

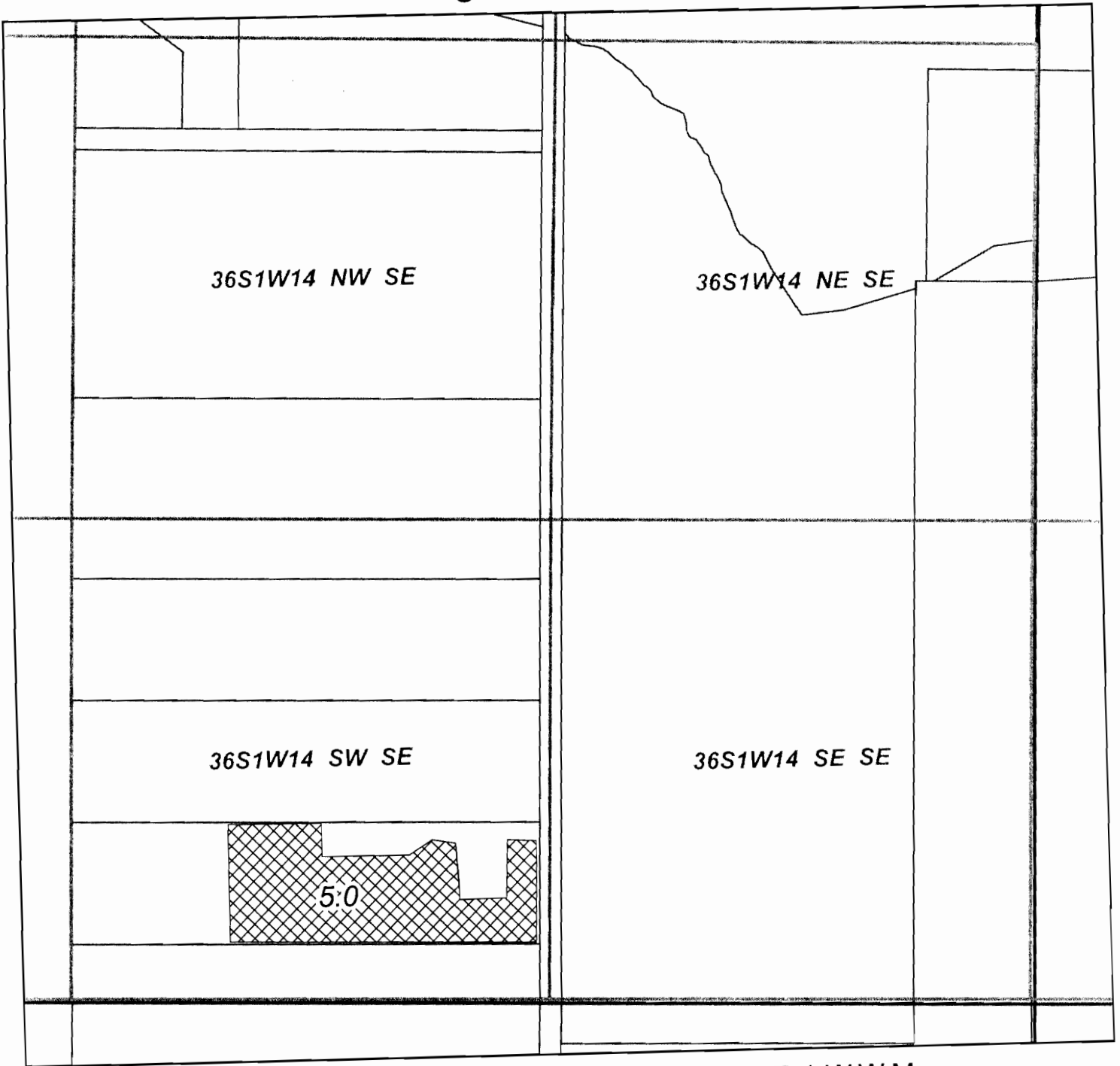
10758

not #06-15

-  Transfer On
-  Qtr-Qtr
-  Section Line
-  Tax Lot Line



Rogue River Valley Irrigation District Water Rights Transfer Map



Located in ~~SW~~ 1/4 SE 1/4 SEC.14 T.36S. R.1 W.W.M.

Tax Lot T36S R1W 14 1503 - 5.0 AC

RECEIVED

DEC 23 2008

WATER RESOURCES DEPT
SALEM, OREGON

10758

To: Robert & Donna Broomfield





Certificates

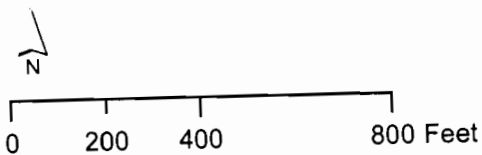
80569

80571

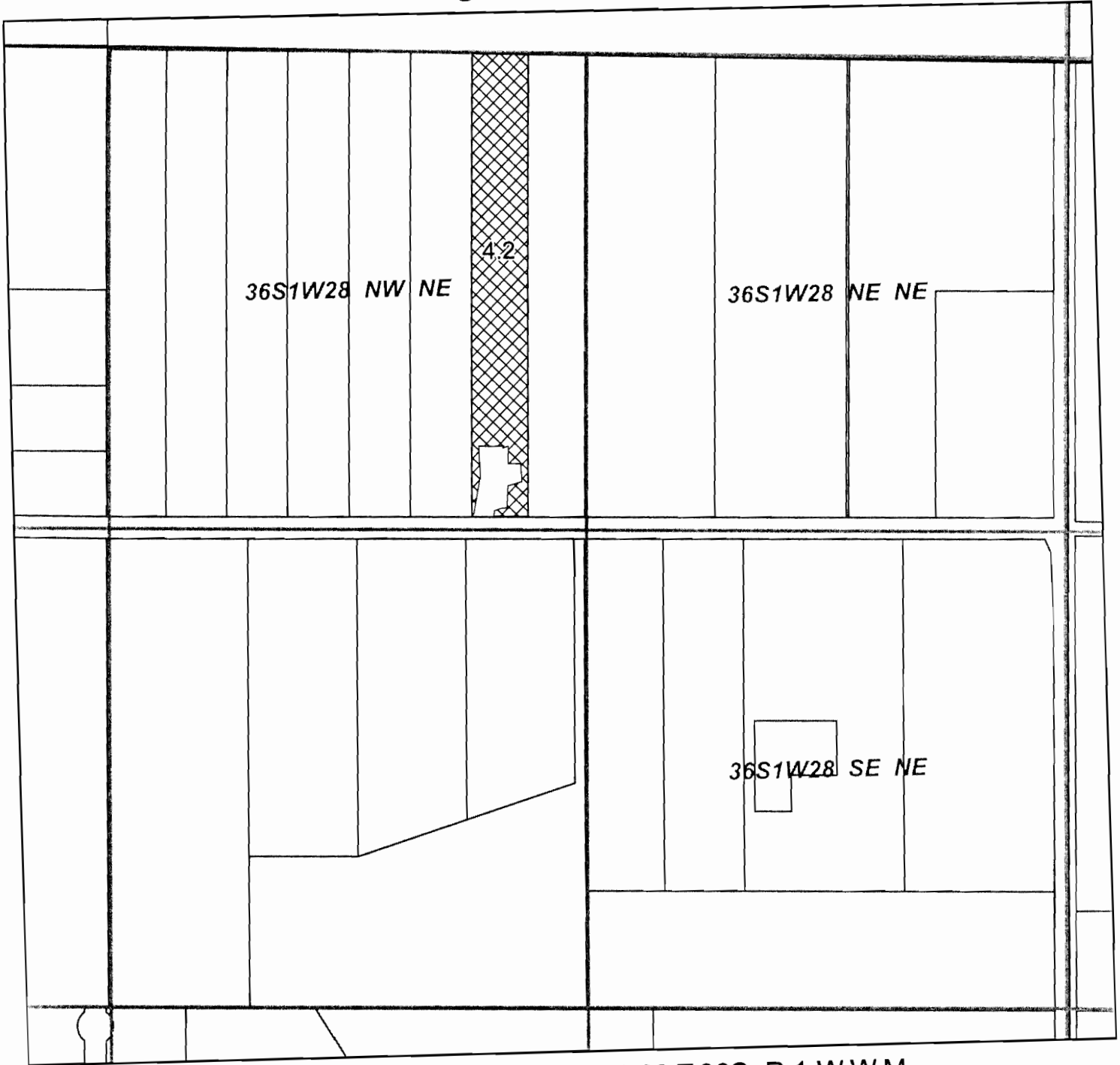
80574

RRVID #06-16

-  Transfer On
-  Qtr-Qtr
-  Section Line
-  Tax Lot Line



Rogue River Valley Irrigation District Water Rights Transfer Map



Located in NW1/4 NE1/4 SEC.28 T.36S. R.1 W.W.M.

Tax Lot T36S R1W 28A 600 - 4.2 AC

ON: Berry and Danielle Hunt

Certificates

80569

80571

80574

80576





RRVID #06-17

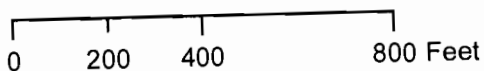
RECEIVED

DEC 23 2008

WATER RESOURCES DEPT
SALEM, OREGON

T 10758

-  Transfer On
-  Qtr-Qtr
-  Section Line
-  Tax Lot Line



Rogue River Valley Irrigation District Water Rights Transfer Map



Located in SE 1/4 NE 1/4 SEC.22 T.36S. R.1 W.W.M.

Tax Lot T36S R1W 22A 700 - 4.5 AC

RECEIVED

DEC 23 2008

WATER RESOURCES DEPT T 10758
SALEM, OREGON

To: Cathaleen Hauser

Certificates





80569

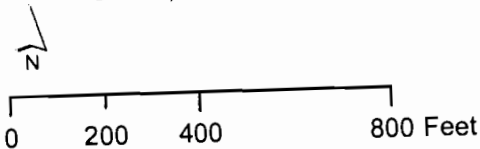
80571

80574

80576

RRVID #06-18

-  Transfer On
-  Qtr-Qtr
-  Section Line
-  Tax Lot Line



Rogue River Valley Irrigation District Water Rights Transfer Map



Located in SW1/4 SW1/4 SEC.20 T.36S. R.1 E.W.M.

Tax Lot T36S R1E20 500 - 3.0 AC

ON: Richard and Cari Domis

Certificates

80569

80571

80574

80576 (will cancel)

RRVID #06-19


RECEIVED

DEC 23 2008

WATER RESOURCES DEPT
SALEM, OREGON

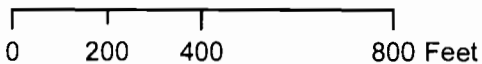
T 10758

 Transfer On

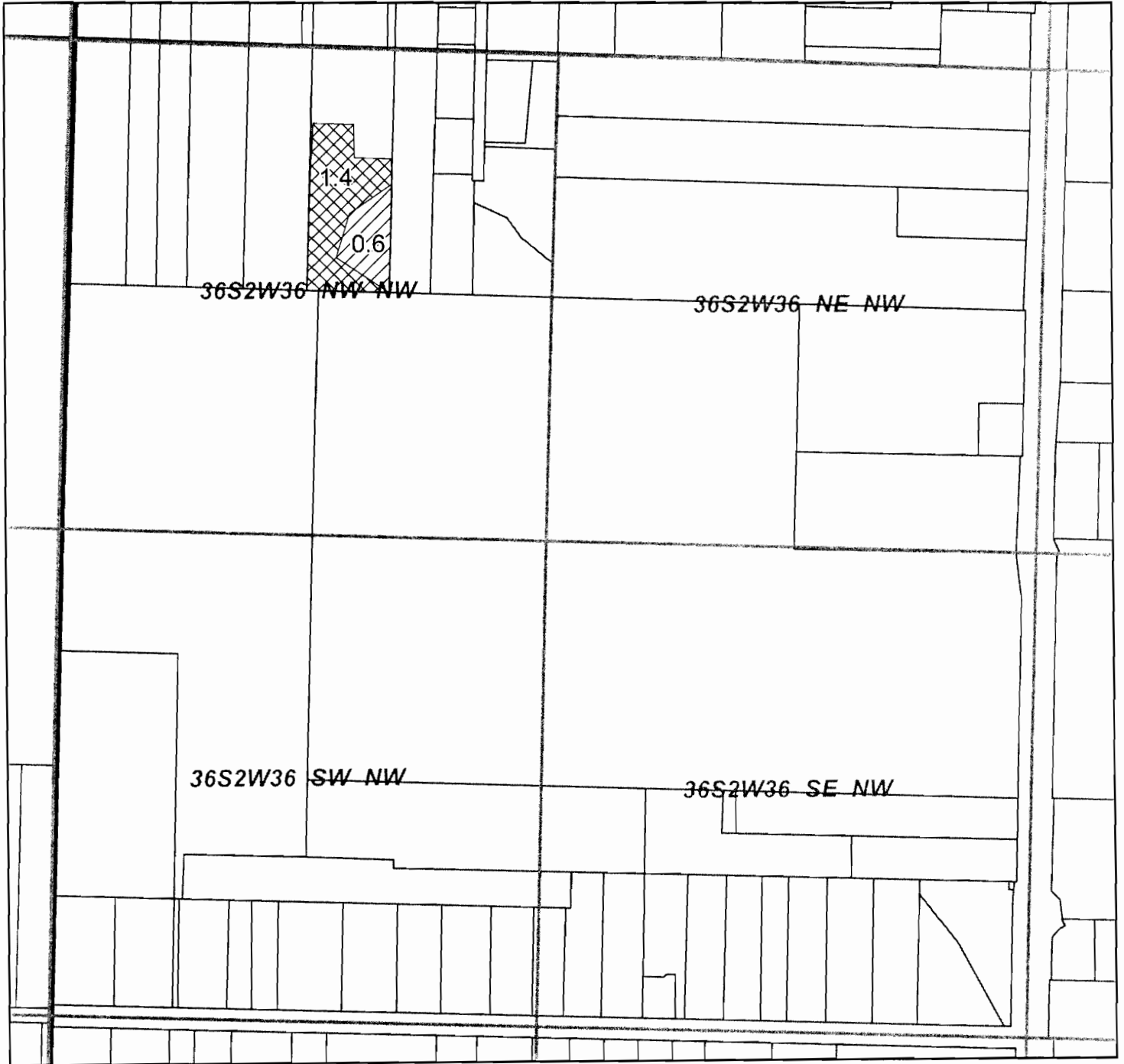
 Qtr-Qtr

 Section Line

 Tax Lot Line



Rogue River Valley Irrigation District Water Rights Transfer Map



Located in NW 1/4 NW 1/4 SEC 36 T.36S. R.2 W.W.M.

Tax Lot T36S R2W 36R : 1100 - 1.4 AC

On: John & Shirley Wigen

Certificates

80569

80571

80574

80576

RRVID #06-21

Transfer On

Exsiting

Qtr-Qtr

Section Line

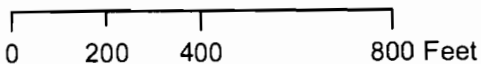
Tax Lot Line

RECEIVED

DEC 23 2008

WATER RESOURCES DEPT
SALEM, OREGON

10758



Rogue River Valley Irrigation District Water Rights Transfer Map



Located in S1/2 NE1/4, N1/2 SE1/4 SEC.23 T.37S. R.2 W.W.M.

Tax Lot T37S R2W 23 1200 - 40.6 AC

To: Howard Memorial Sports Park

Certificates

- 80569
- 80571
- 80574
- 80575
- 80576
- 80577
- 83729





RRVID #06-22

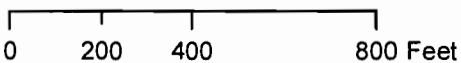
RECEIVED

DEC 23 2008

WATER RESOURCES DEPT
SALEM, OREGON

T 10758

-  Transfer On
-  Section Line
-  Qtr-Qtr
-  Tax Lot Line



Printed May 2008

Rogue River Valley Irrigation District Water Rights Transfer Map



Located in SE1/4 NW1/4, SE1/4 SW1/4, SW1/4 NE1/4, NW1/4 SE1/4
SEC.23 T.37S. R.2 W.W.M.





Tax Lot T37S R2W 23 1300 - 19.4 AC

To: Howard Memorial Sports Park

Certificates

- 80569
- 80571
- 80574
- 80575
- 80576
- 80577
- 83729

RRVID #06-22

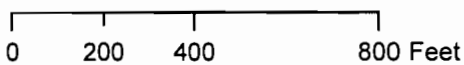
-  Transfer On
-  Section Line
-  Qtr-Qtr
-  Tax Lot Line

RECEIVED

DEC 23 2008

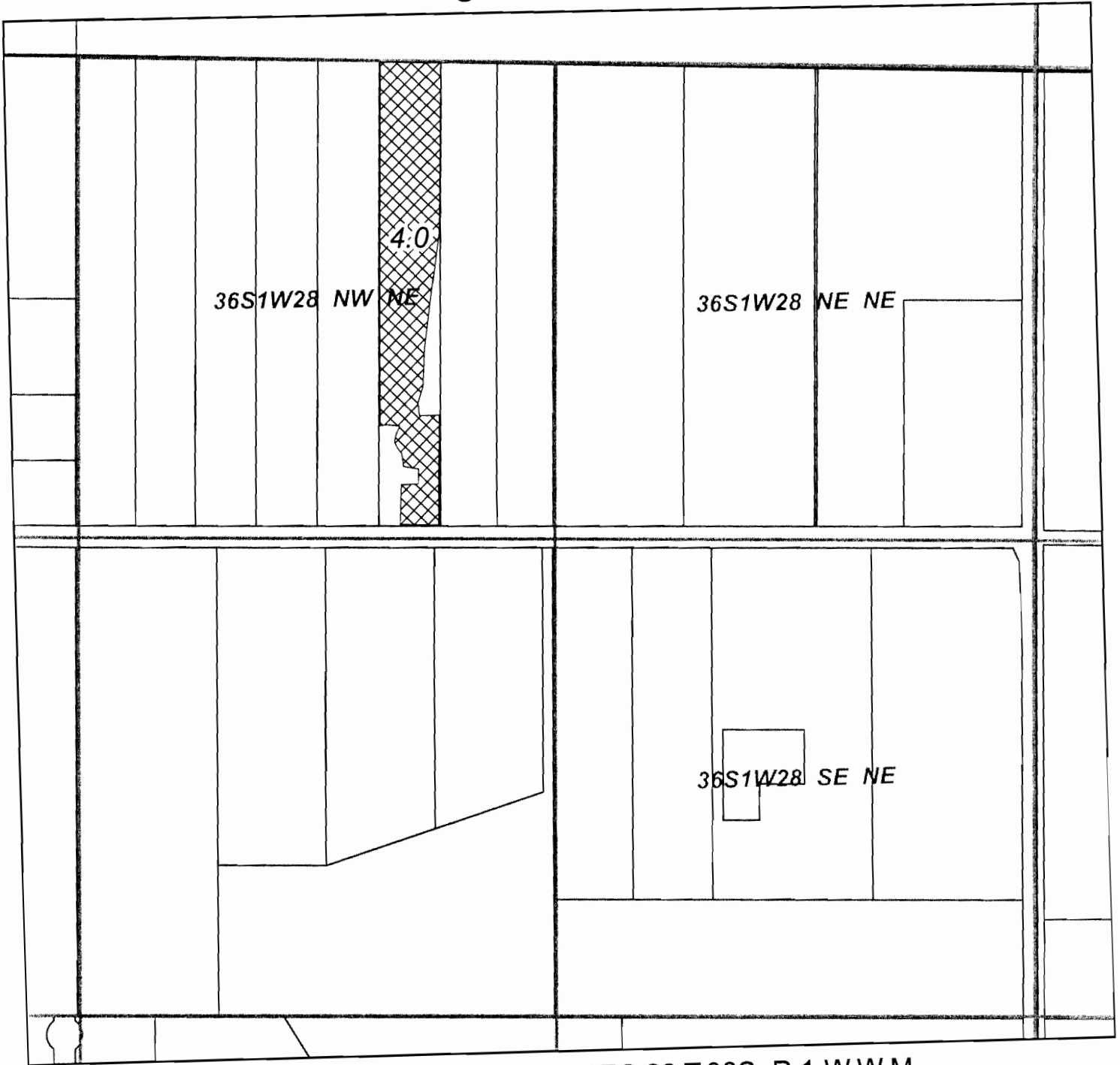
WATER RESOURCES DEPT
SALEM, OREGON

10758



Printed May 2008

Rogue River Valley Irrigation District Water Rights Transfer Map



Located in NW 1/4 NE 1/4 SEC.28 T.36S. R.1 W.W.M.

Tax Lot T36S R1W 28A 700 - 4.0 AC

To: John Cales

Certificates





80569

80571

80574

80576

RRVID #06-23

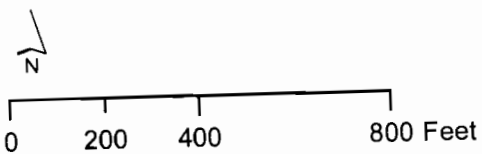
-  Transfer On
-  Qtr-Qtr
-  Section Line
-  Tax Lot Line

RECEIVED

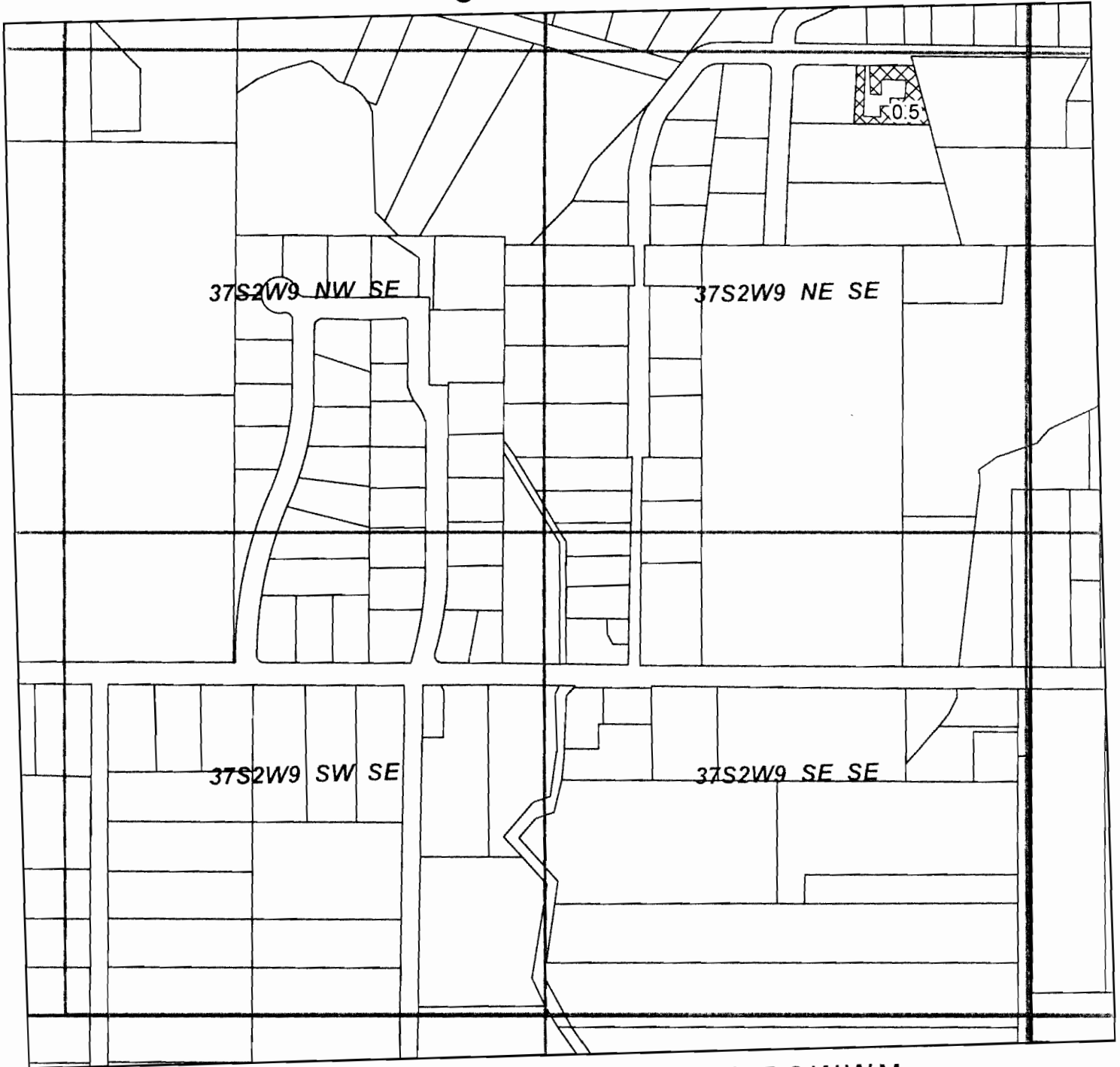
DEC 23 2008

WATER RESOURCES DEPT
SALEM, OREGON

T 10758



Rogue River Valley Irrigation District Water Rights Transfer Map



Located in NE1/4 SE1/4 SEC. 09 T.37S. R.2 W.W.M.

Tax Lot T37S R2W 09AD 2500 - 0.5 ac
on Edward + Sara Devries Certificates

P80569
S80571
S80574
S80575
S80576
S80577

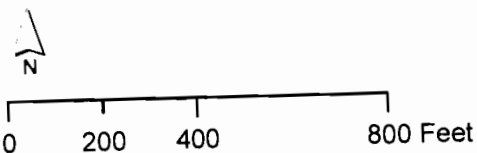
- Transfer On
- Qtr-Qtr
- Section Line
- Tax Lot Line

RECEIVED

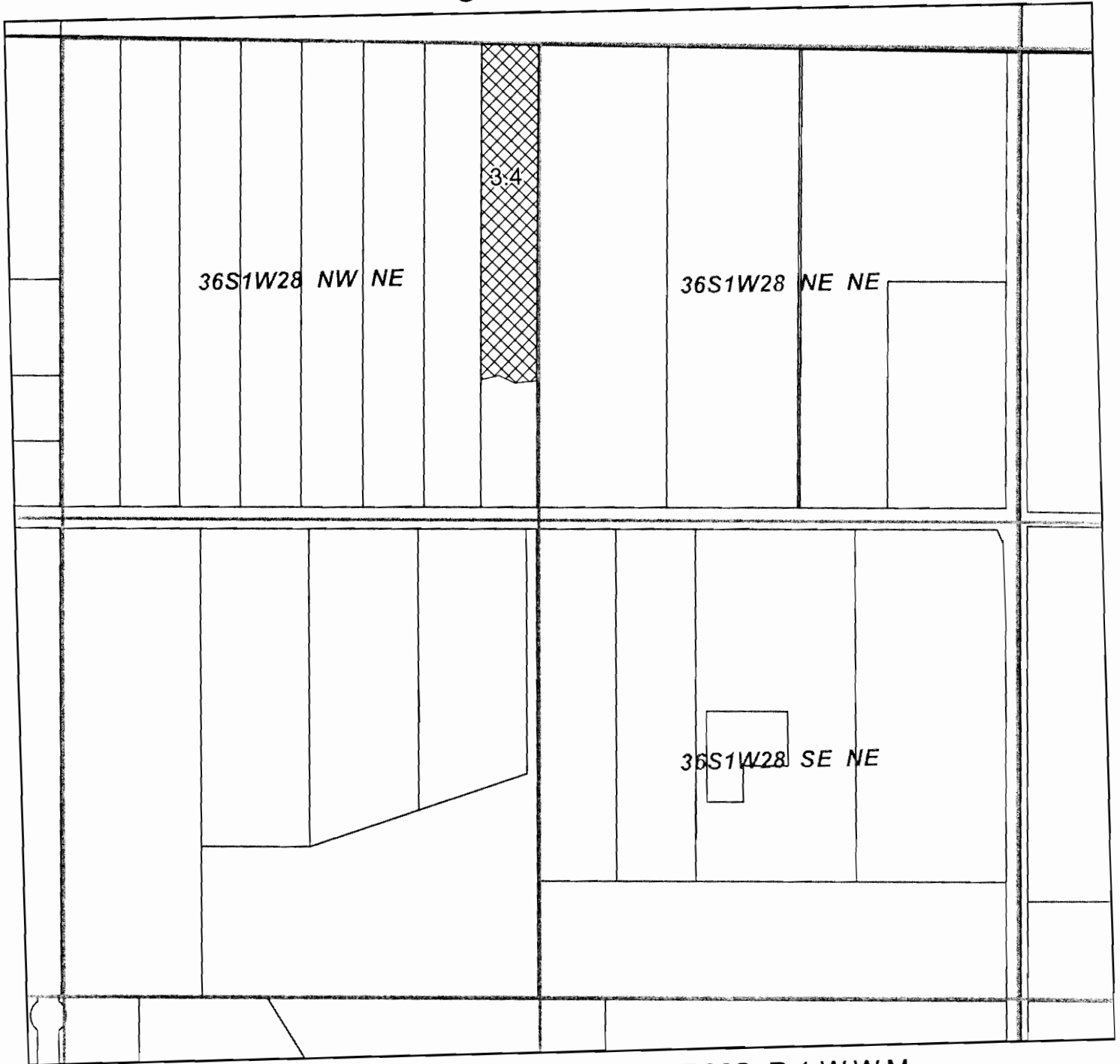
DEC 23 2008

WATER RESOURCES DEPT T 10758
SALEM OREGON

not # 06-26



Rogue River Valley Irrigation District Water Rights Transfer Map



Located in NW 1/4 NE 1/4 SEC 28 T.36S. R.1 W.W.M.

Tax Lot T36S R1W 28A 500 - 3.4 AC
On: Dalton & Sharon Smead

RECEIVED

DEC 23 2008





WATER RESOURCES DEPT
SALEM OREGON

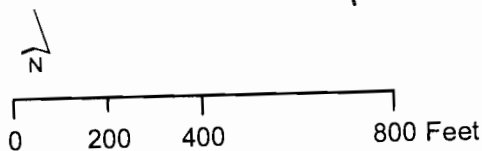
T 10758

Certificates

80569
80571
80574
80576

RRVID #06-27

-  Transfer On
-  Qtr-Qtr
-  Section Line
-  Tax Lot Line



Rogue River Valley Irrigation District Water Rights Transfer Map



Located in NE1/4 NE1/4 SEC.29 T.36S. R.1 W.W.M.

Tax Lot T36S R1W 29A 800 - 2.5 AC

on: Lynn C. Carter Certificates

- 80569
- 80571
- 80574
- 80576

RECEIVED


DEC 23 2008

WATER RESOURCES DEPT
SALEM, OREGON

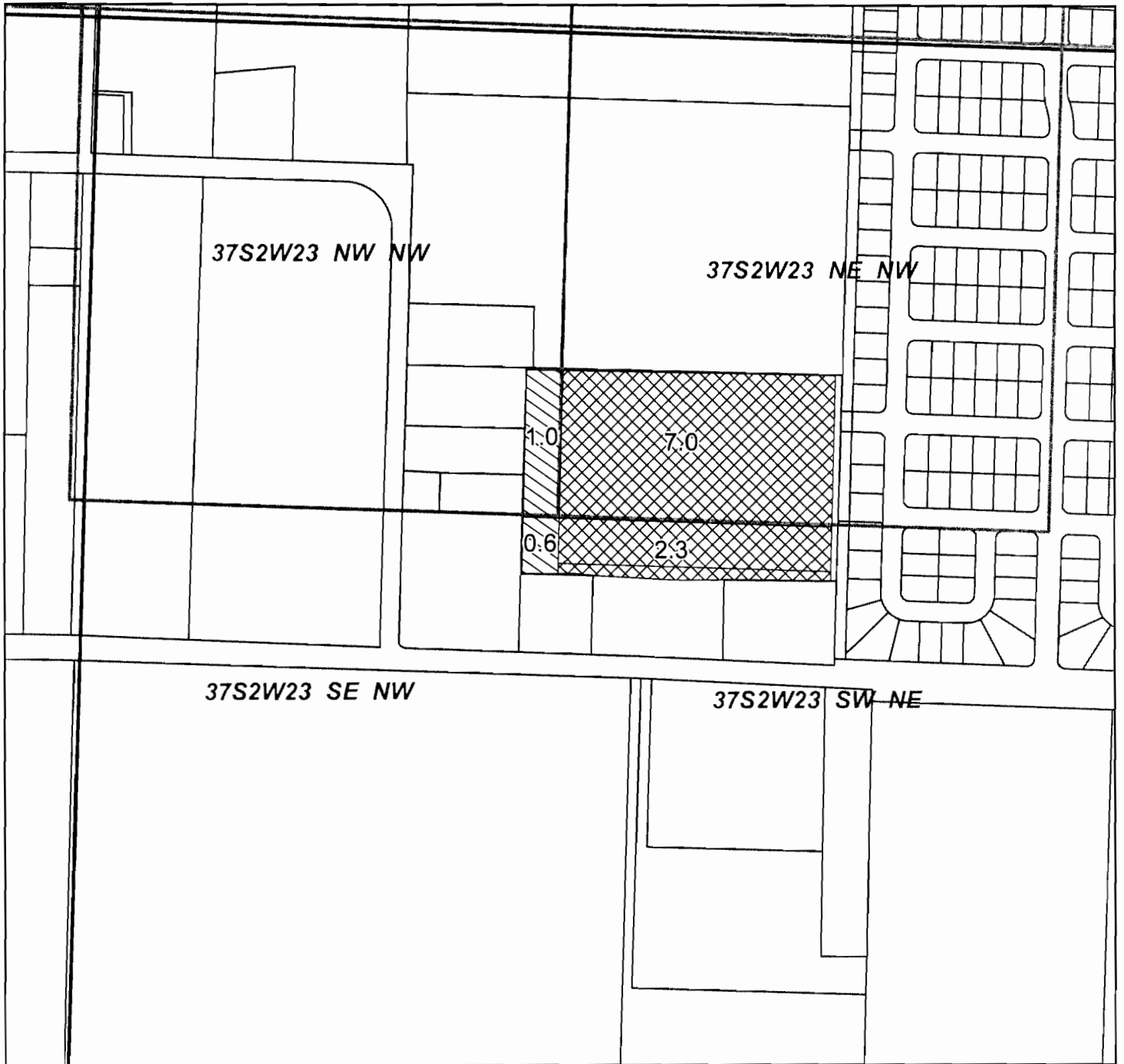
10758

not #06-28

- Transfer On
- Qtr-Qtr
- Section Line
- Tax Lot Line



Rogue River Valley Irrigation District Water Rights Transfer Map



Located in NW 1/4, SE 1/4 NW 1/2 SEC 13 T.37S. R.2 W.W.M.

Tax Lot T37S R2W 23 1900 - 10.9 AC

RECEIVED

DEC 23 2008

WATER RESOURCES DEPT
SALEM, OREGON

T 10758

To: Merlin and Joann Fjarli

Certificates

- 80569
- 80571
- 80574
- 80575
- 80576
- 80577
- 83729

(80577)

Transfer On with out 77

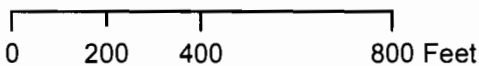
Transfer on with 80577

Qtr-Qtr

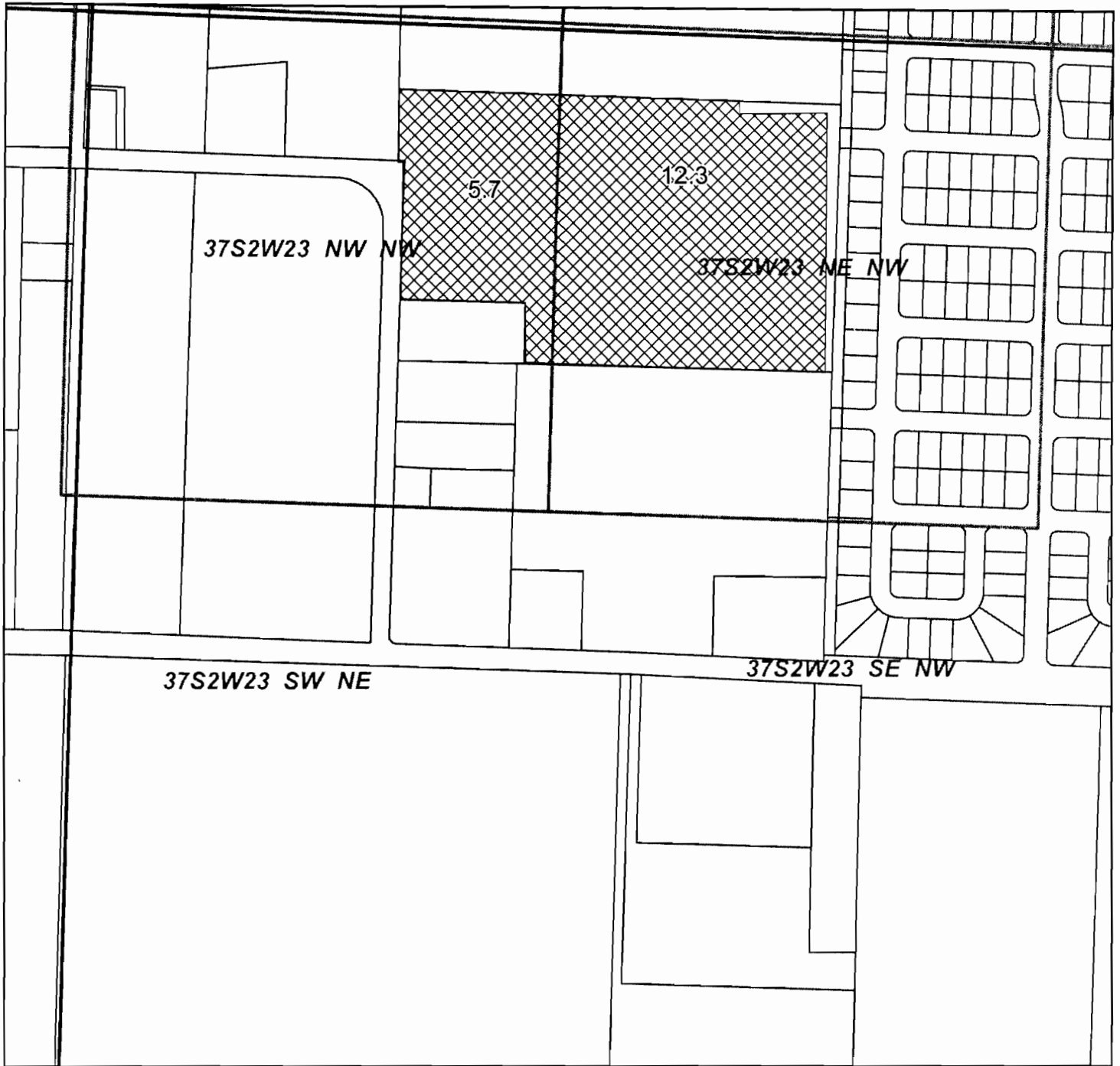
Section Line

Tax Lot Line

RRVID #06-29



Rogue River Valley Irrigation District Water Rights Transfer Map



Located in N 1/2 NW 1/4 SEC 23 T.37S. R.2 W.W.M.

Tax Lot T37S R2W 23 2200 - 18.0 AC

To: Merlin and Joann Fjarli

Certificates

80569

80571

80574

80575

80576

83729





RRVID #06-29

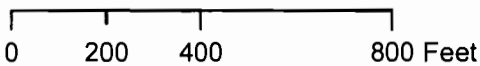
RECEIVED

DEC 23 2008

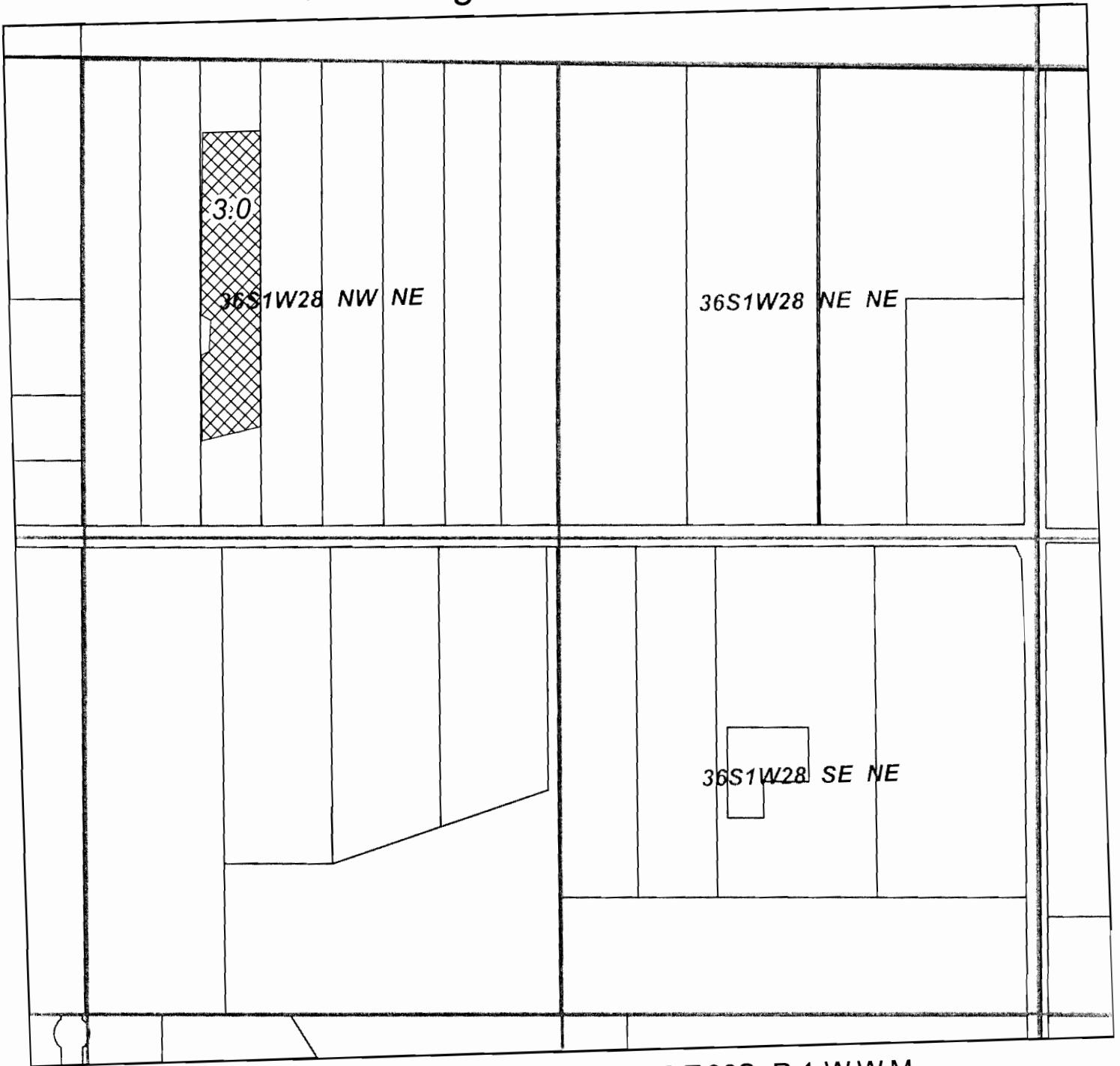
WATER RESOURCES DEPT
SALEM, OREGON

16758

-  Transfer On
-  Qtr-Qtr
-  Section Line
-  Tax Lot Line



Rogue River Valley Irrigation District Water Rights Transfer Map



Located in NW 1/4 NE 1/4 SEC.28 T.36S. R.1 W.W.M.

Tax Lot T36S R1W 28A 1000 - 3.0 AC

RECEIVED

DEC 23 2008

WATER RESOURCES DEPT 10758

To: Len Merryman

Certificates

80569

80571

80574

80576

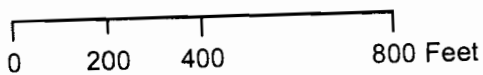
RRVID #06-31

Transfer On

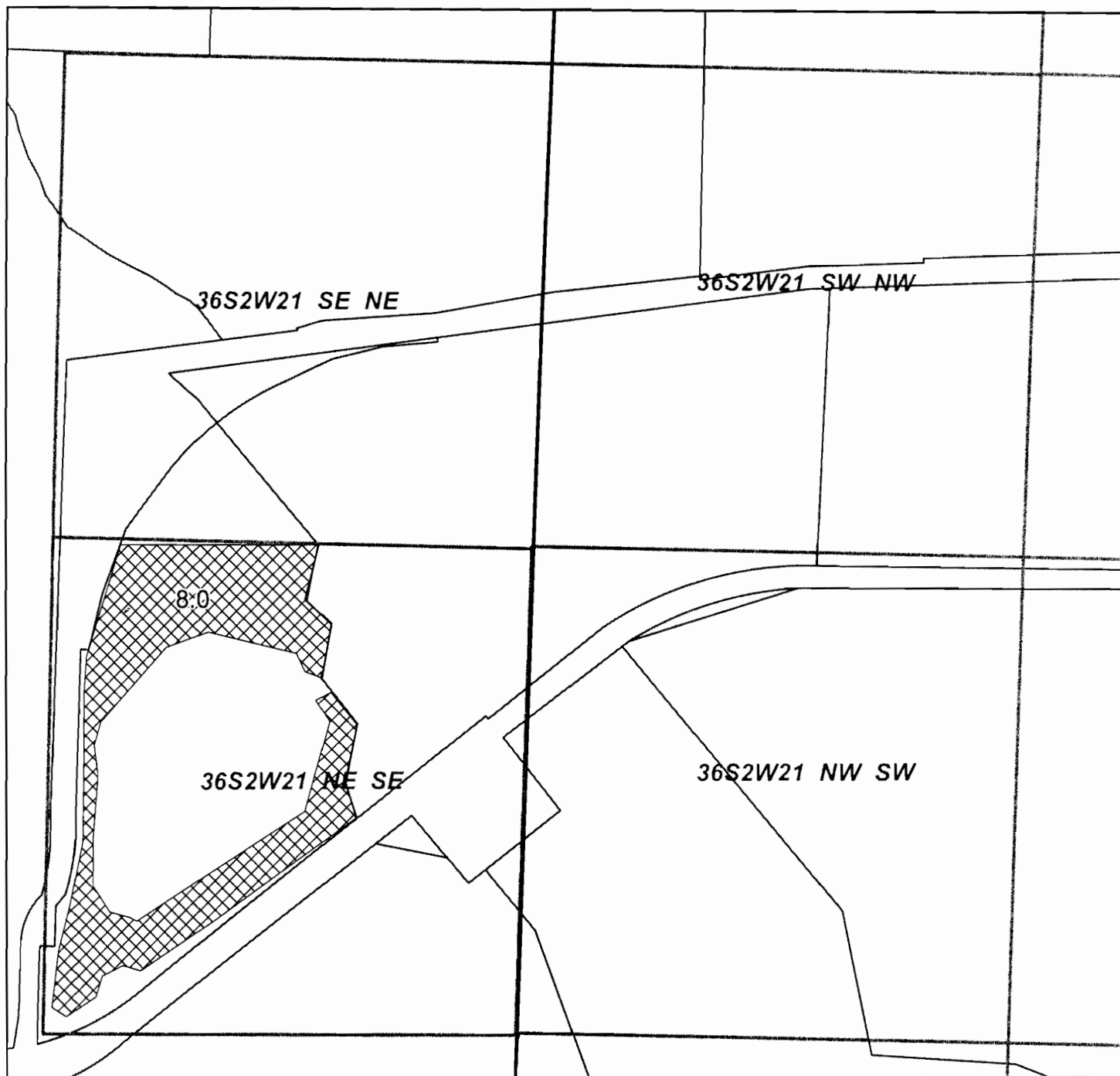
Qtr-Qtr

Section Line

Tax Lot Line



Rogue River Valley Irrigation District Water Rights Transfer Map



Located in NE 1/4 SE 1/4 SEC 21 T.36S. R.2 W.W.M.

Tax Lot T36S R2W 21 1204 - 8.0 AC

To: Rogue Valley Motocross Club (Jerry Thomasson)

RECEIVED

DEC 23 2008

WATER RESOURCES DEPT
SALEM, OREGON

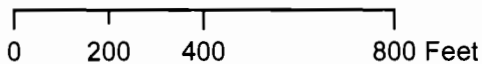
10758

Certificates

- 80569
- 80571
- 80574
- 80575
- 80576
- 80577
- 83729

RRVID #06-32

- Transfer On
- Qtr-Qtr
- Section Line
- Tax Lot Line



Rogue River Valley Irrigation District Water Rights Transfer Map



Located in NW1/4 SE1/4, SW1/4 NE1/4 SEC 31 T.36S. R.1 W.W.M.

RECEIVED

DEC 23 2008

WATER RESOURCES DEPT
SALEM, OREGON

Tax Lot T36S R1W 31A 2600 - 2.6 AC

Tax Lot T36S R1W 31D 1200 - 1.0 AC

To: Tim Handegard

Certificates

80569





80571


80574

80576

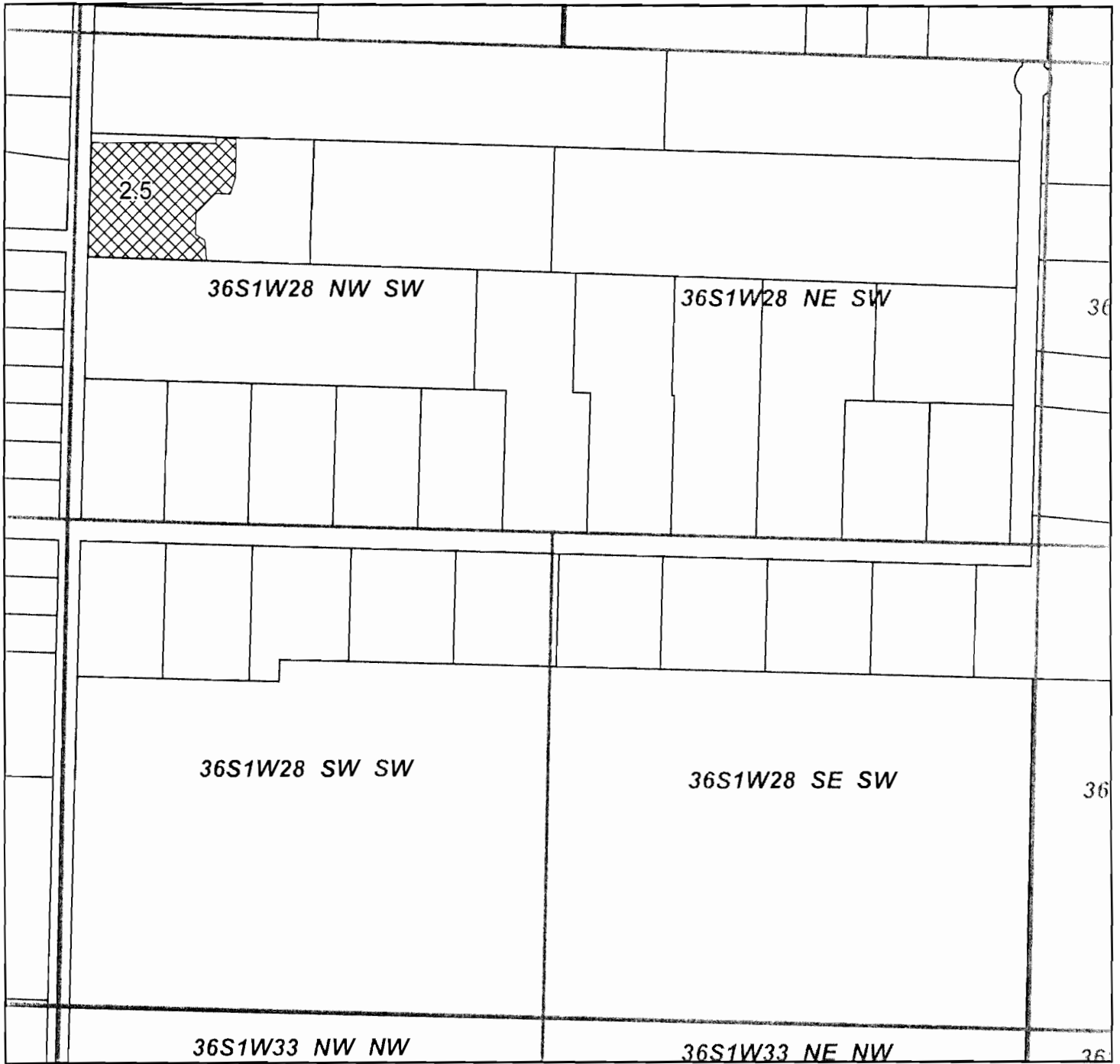
RRVID #06-34

T 10758

-  Transfer On
-  Qtr-Qtr
-  Section Line
-  Tax Lot Line



Rogue River Valley Irrigation District Water Rights Transfer Map



Located in NW 1/4 SW 1/4 SEC 28 T.36S. R.1 W.W.M.

RECEIVED

DEC 23 2008





WATER RESOURCES DEPT
SALEM, OREGON

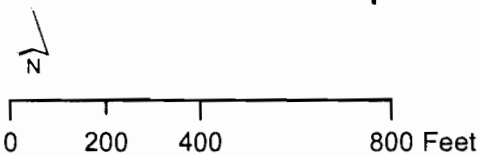
T 10758

Tax Lot T36S R1W 28C 300 - 2.5 AC
To: Royal & Wanda Crume

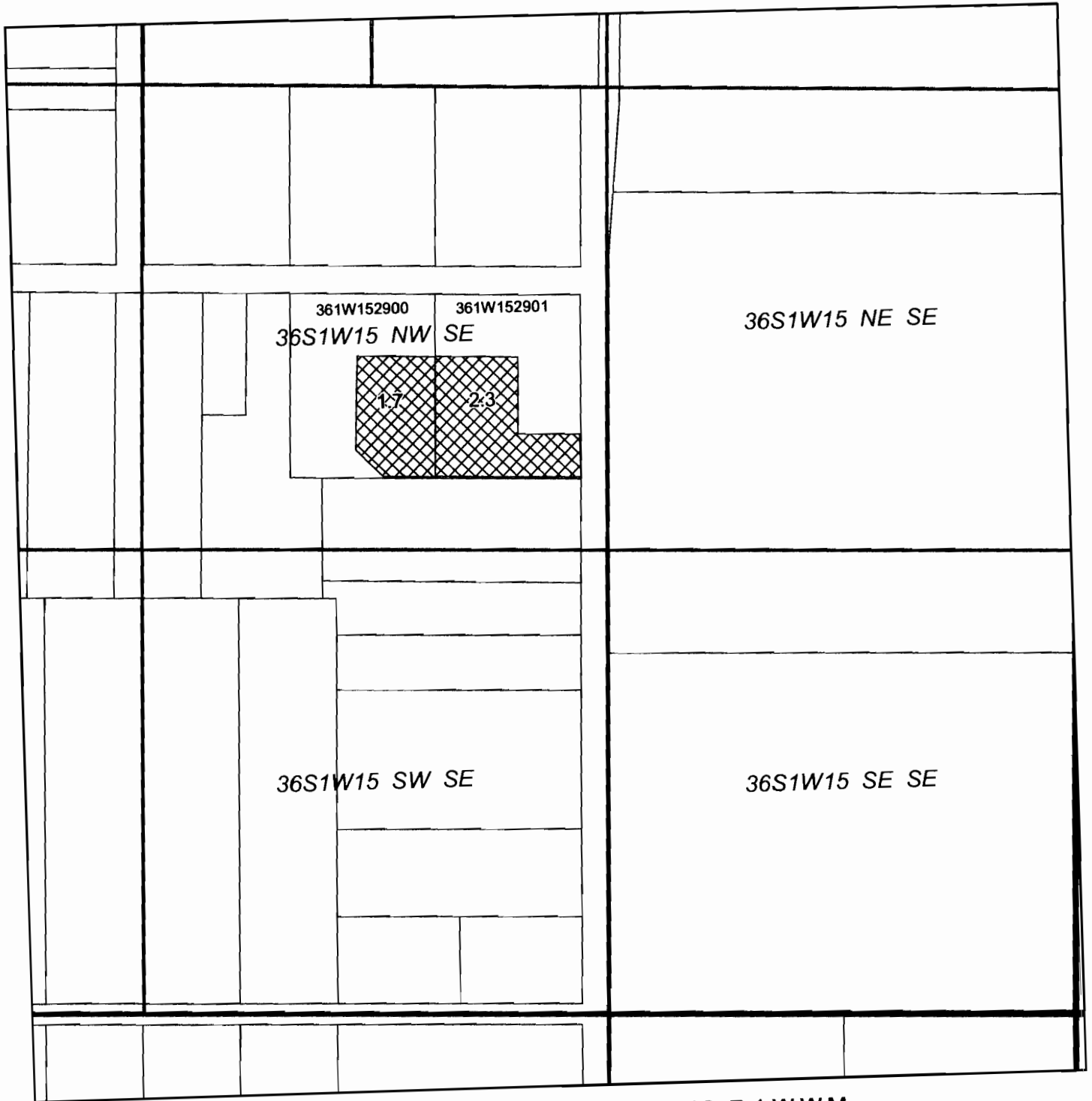
Certificates
80569
80571
80574
80576

RRVID #06-35

-  Transfer On
-  Qtr-Qtr
-  Section Line
-  Tax Lot Line



Rogue River Valley Irrigation District Water Rights Transfer Map



Located in NW1/4 SE1/4 SEC.15 T.36S. R.1 W.W.M.

Tax Lot T36S R1W 15 2900 - 1.7 AC
Tax Lot T36S R1W 15 2901 - 2.3 AC

TO: Jardine Construction Inc.
Certificates

- 80569
- 80571
- 80574
- 80576

not # 08-01

- Transfer On
- Section Line
- Qtr-Qtr
- Tax Lot Line

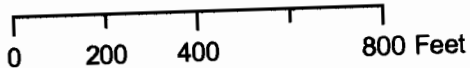
RECEIVED

DEC 23 2008

WATER RESOURCES DEPT
SALEM, OREGON



T 10758



Rogue River Valley Irrigation District Water Rights Transfer Map



Located in SW1/4 SE1/4 SEC.8 T.36S. R.1 W.W.M.

Tax Lot T36S R1W 08 1300 - 2.0 AC

To: Henry + Annette Snow

Certificates

- 80566
- 80569
- 80571
- 80574
- 80576

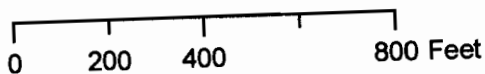
not # 08-02

RECEIVED

DEC 23 2008

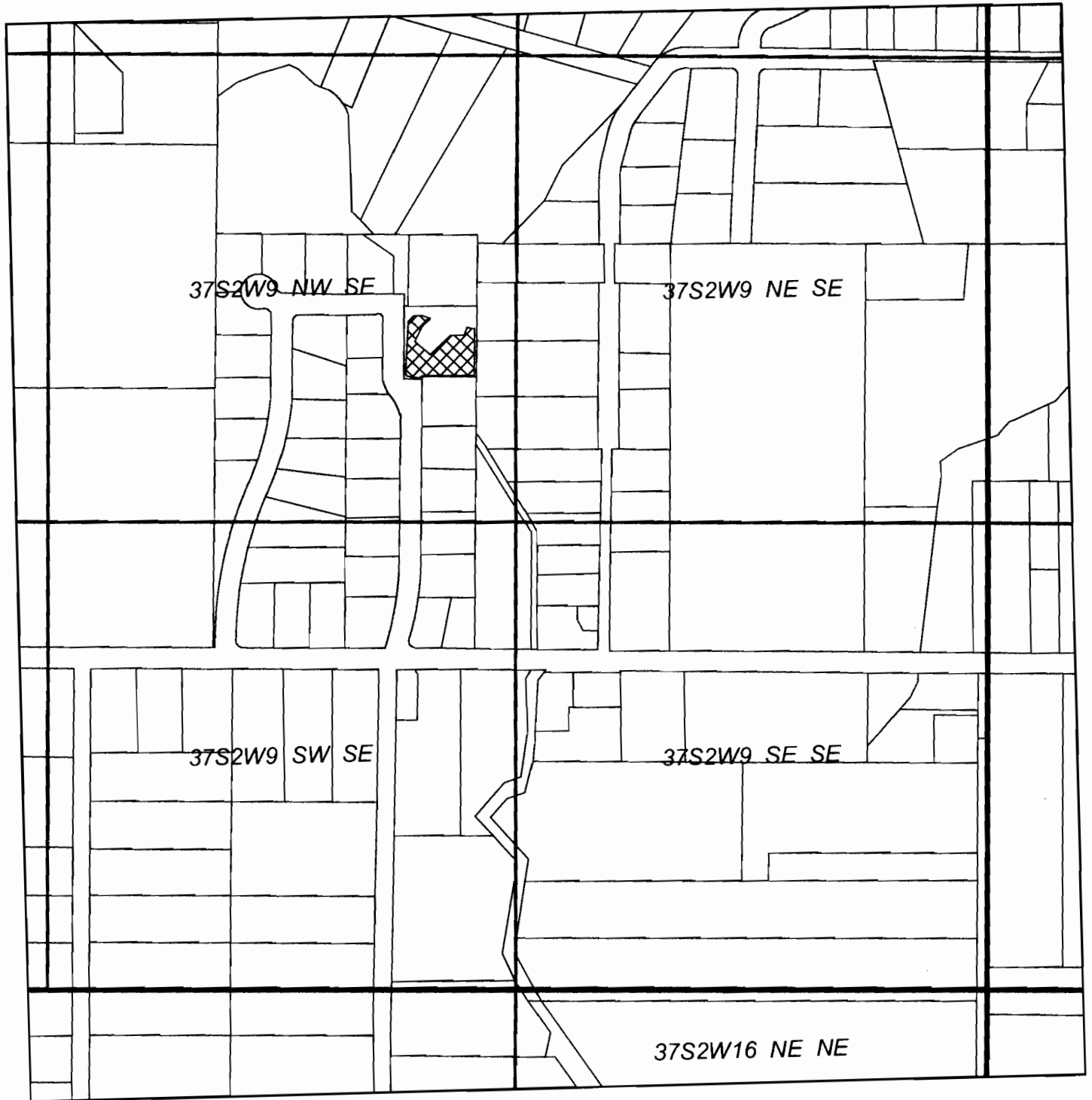
T 10758

WATER RESOURCES DEPT
SALEM, OREGON



- Transfer On
- Section Line
- Qtr-Qtr
- Tax Lot Line

Rogue River Valley Irrigation District Water Rights Transfer Map



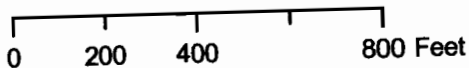
RECEIVED

DEC 23 2008

WATER RESOURCES DEPT
SALEM, OREGON



T 10758



Printed Dec 2007

Located in NW1/4 SE1/4 SEC.9 T.37S. R.2 W.W.M.

Tax Lot T37S R2W 9D 2000 - 0.5 AC
To: Phyllis Gibson

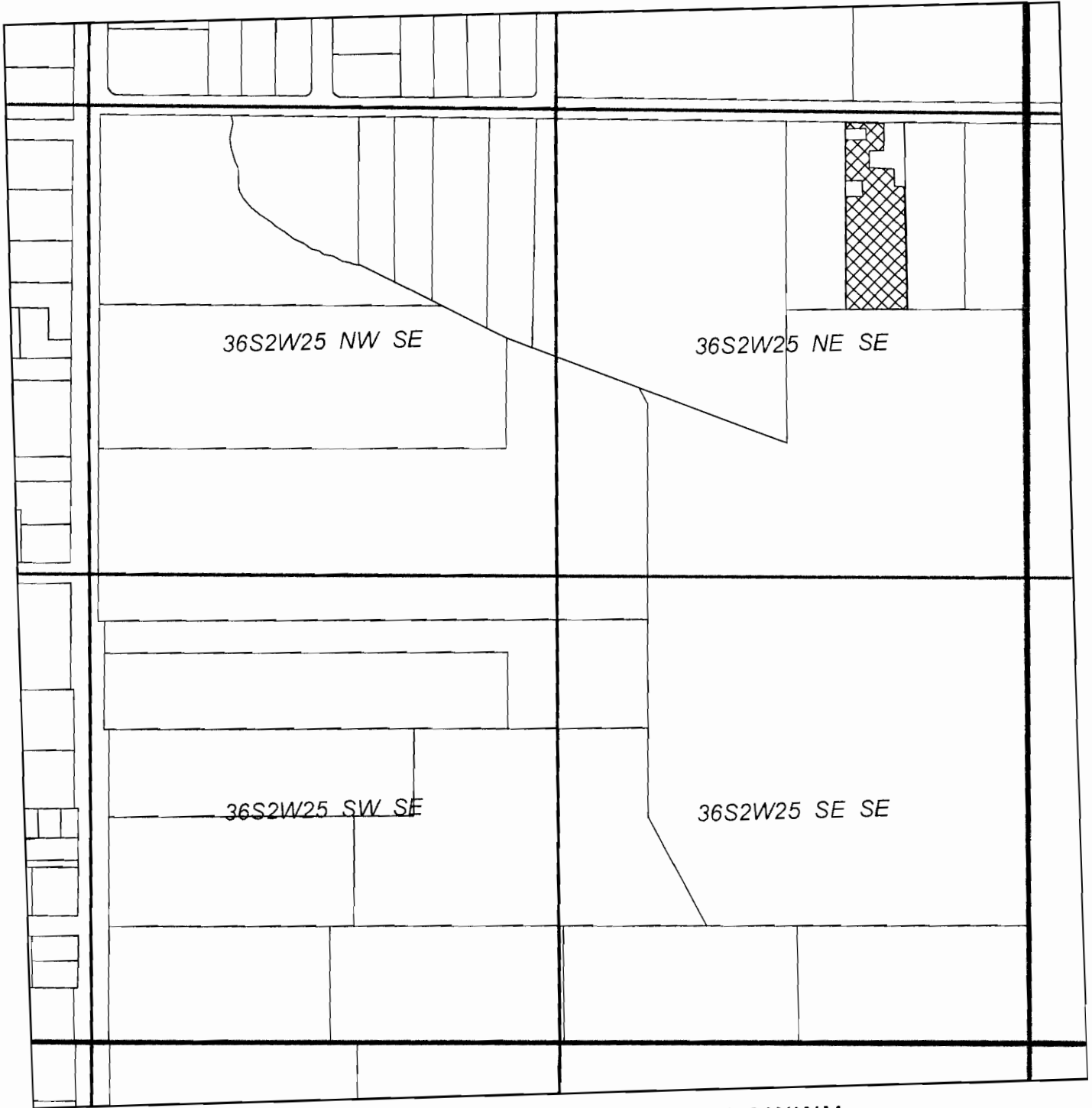
Certificates

- 80569
- 80571
- 80574
- 80975
- 80576
- 80577
- 25915

- Transfer On
- Section Line
- Qtr-Qtr
- Tax Lot Line

not # 08-03

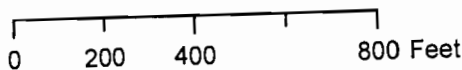
Rogue River Valley Irrigation District Water Rights Transfer Map



RECEIVED

DEC 23 2008

WATER RESOURCES DEPT
SALEM, OREGON



Printed Dec 2007

Located in NE1/4 SE1/4 SEC.25 T.36S. R.2 W.W.M.

Tax Lot T36S R2W 25D 300 - 1.7 AC

To: *Lars + Charlotte Johnson*

Certificates

80569





80571

80574

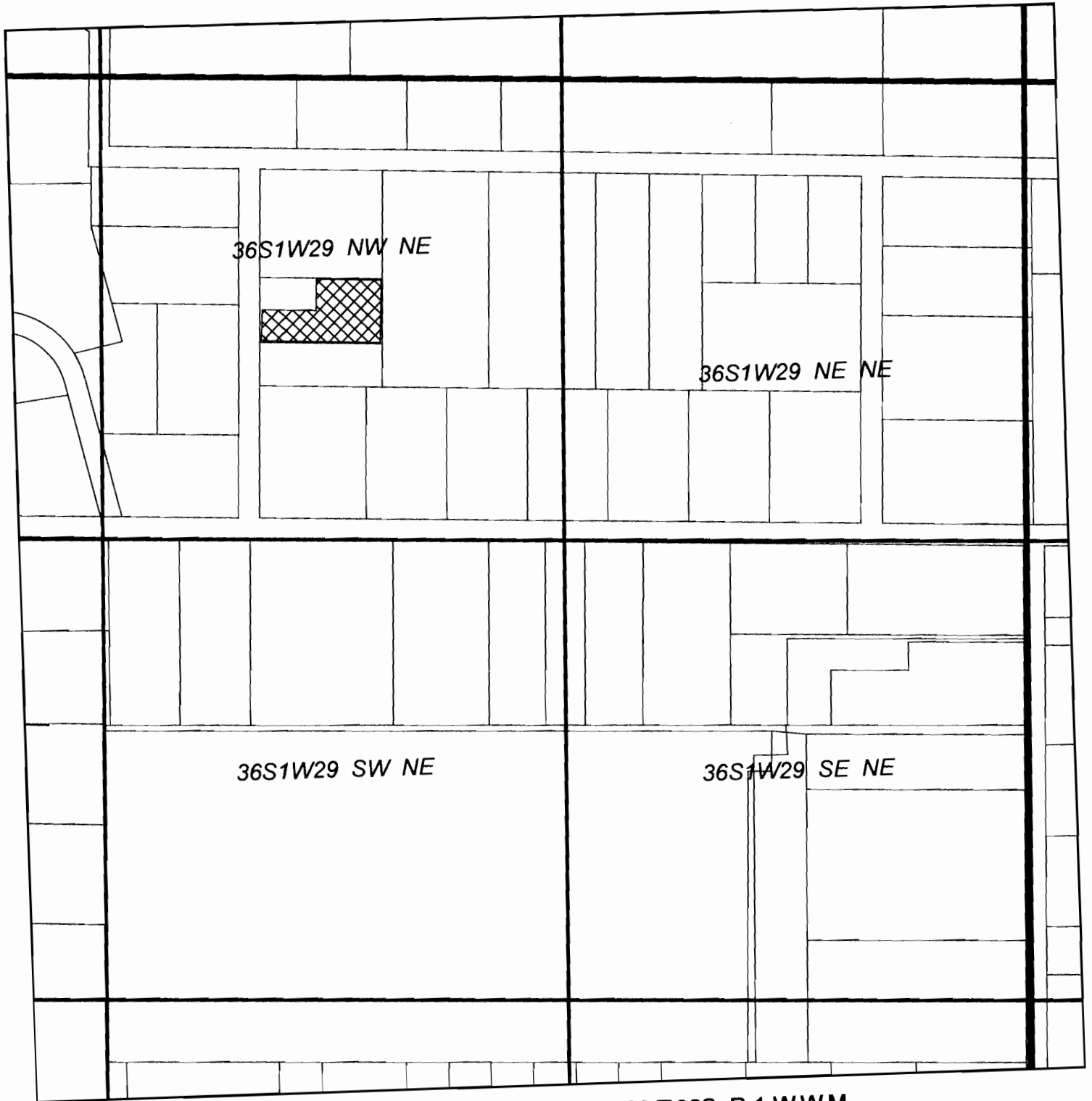
80576

T 10758

Net# 08-04

-  Transfer On
-  Section Line
-  Qtr-Qtr
-  Tax Lot Line

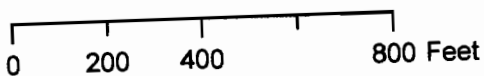
Rogue River Valley Irrigation District Water Rights Transfer Map



RECEIVED

DEC 23 2008

WATER RESOURCES DEPT
SALEM, OREGON



Located in NW1/4 NE1/4 SEC.29 T.36S. R.1 W.W.M.





Tax Lot T36S R1W 29A 215 - 1.0 AC

To: Rodney + Joanne Bumgardner

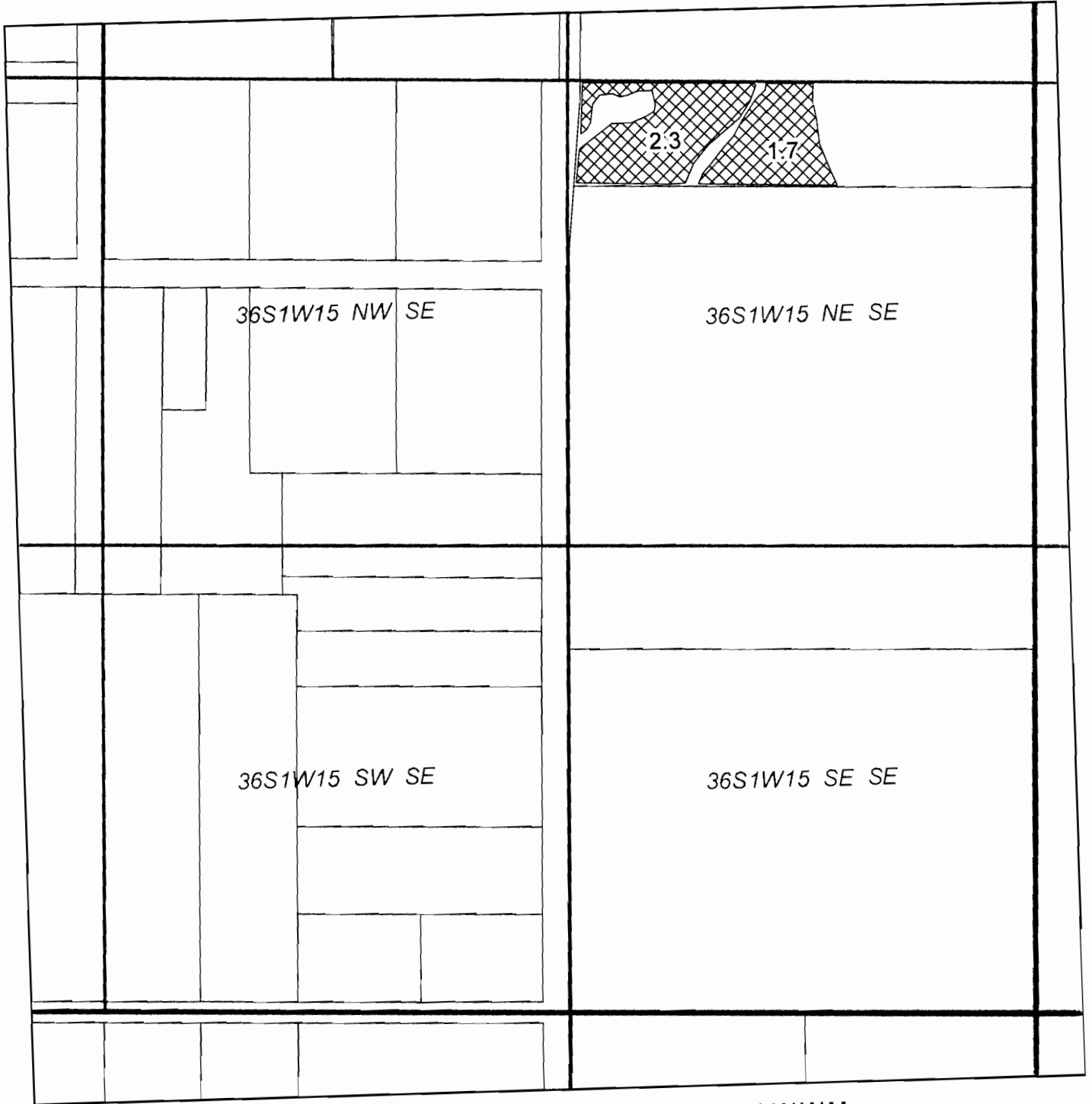
Certificates

- 80569
- 80571
- 80574
- 80576

not # 08-05

-  Transfer On
-  Section Line
-  Qtr-Qtr
-  Tax Lot Line

Rogue River Valley Irrigation District Water Rights Transfer Map



Located in NE 1/4 SE1/4 SEC.15 T.36S. R.1 W.W.M.

Tax Lot T36S R1W 15 301 - 4.0 AC

To: *Brian Magel*
Certificates

- 80566
- 80569
- 80571
- 80574
- 80576

not # 08-06

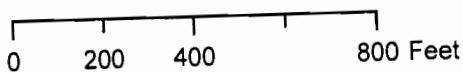
- Transfer On
- Section Line
- Qtr-Qtr
- Tax Lot Line

RECEIVED

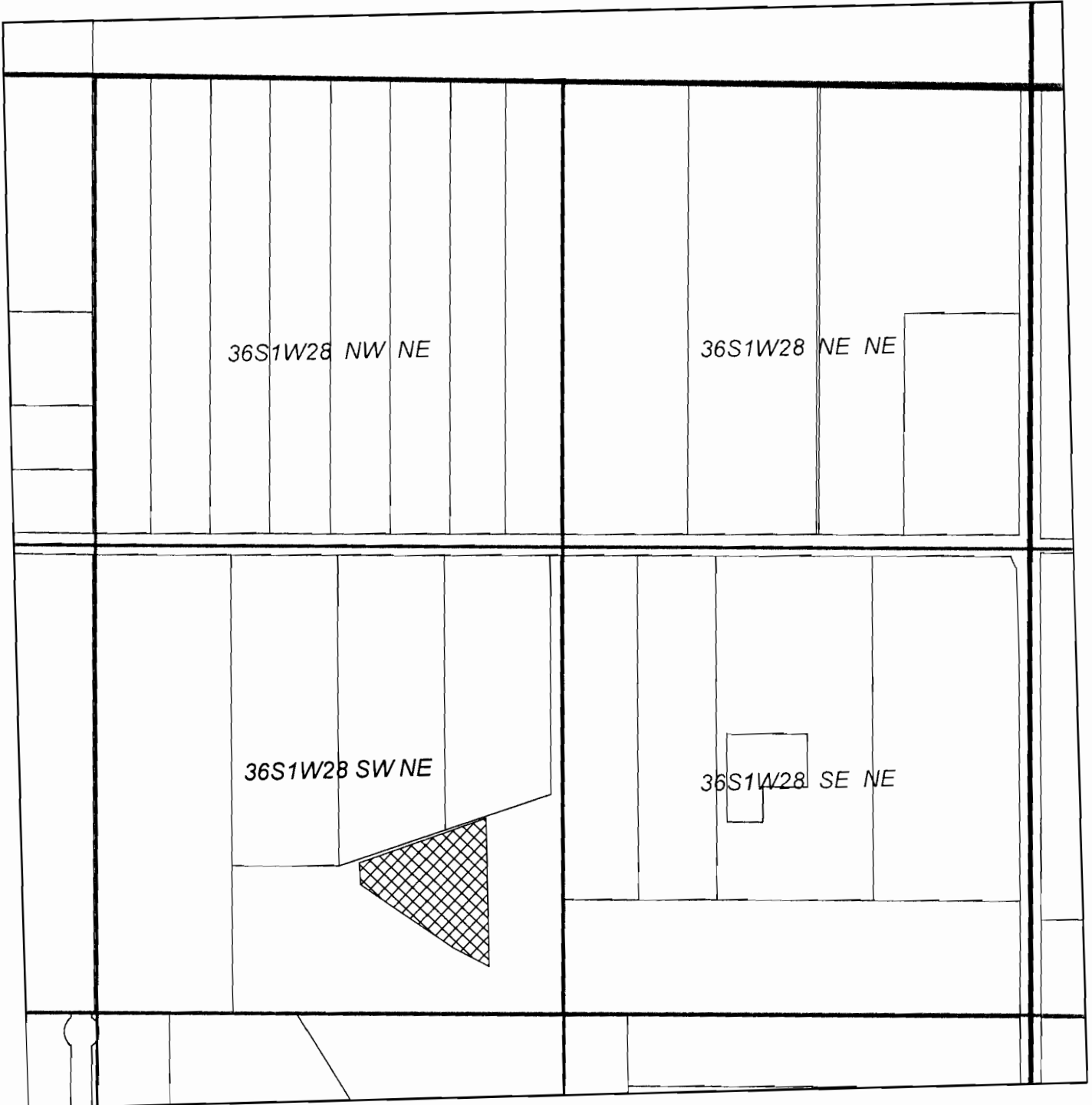
DEC 23 2008

WATER RESOURCES DEPT
SALEM, OREGON

10758



Rogue River Valley Irrigation District Water Rights Transfer Map



RECEIVED

DEC 23 2008

WATER RESOURCES DEPT
SALEM, OREGON



0 200 400 800 Feet

Located in SW1/4 NE1/4 SEC.28 T.36S. R.1 W.W.M.

Tax Lot T36S R1W 28A 1400 - 2.0 AC

To: Daley Janice Woolstenhulme

Certificates

80566

80569





80571

80574

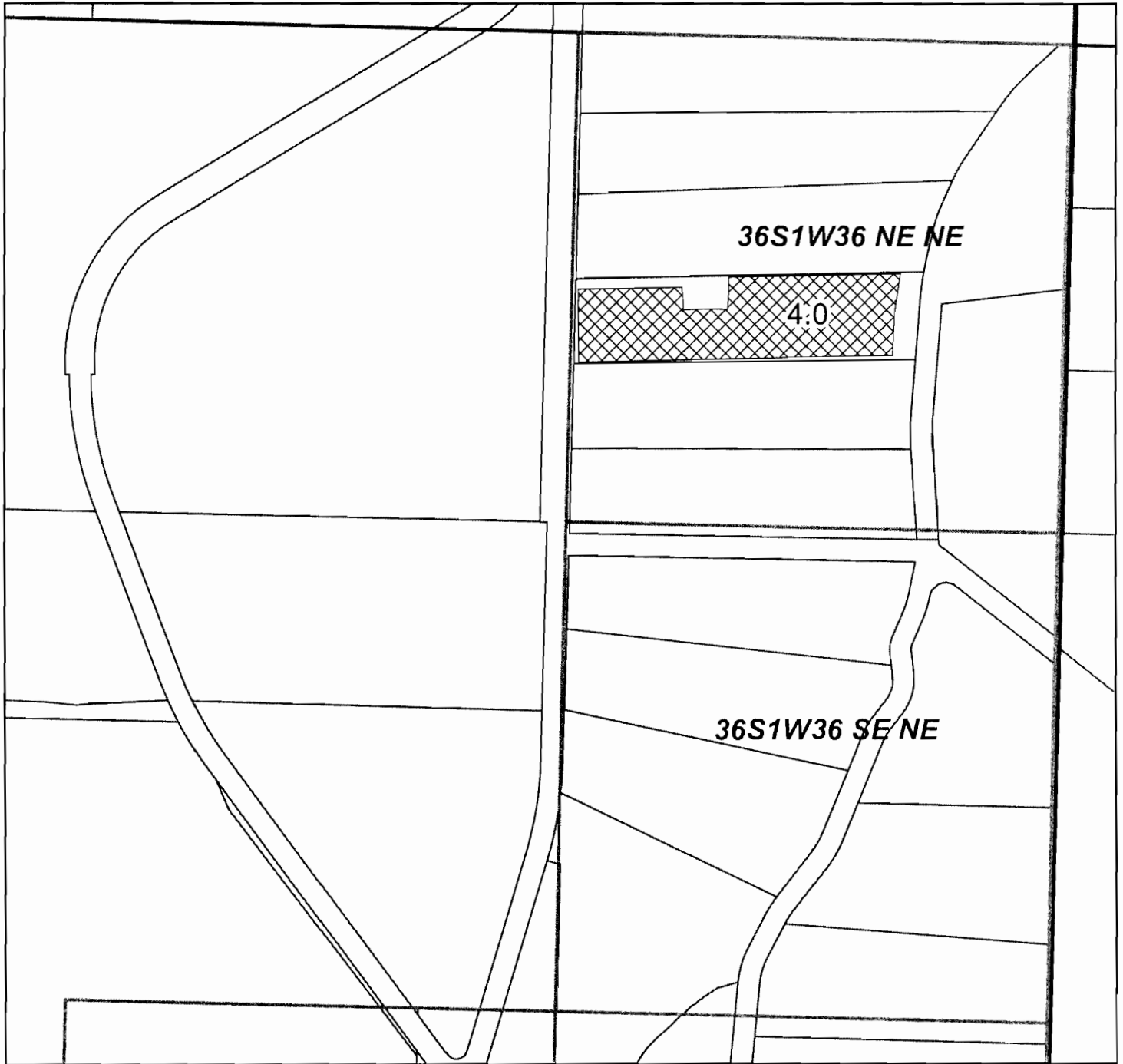
80576

10758

not #08-07

-  Transfer On
-  Section Line
-  Qtr-Qtr
-  Tax Lot Line

Rogue River Valley Irrigation District Water Rights Transfer Map



Located in NE 1/4 NE 1/4 SEC.36 T.36S. R.1 W.W.M.

Tax Lot T36S R1W 36A 400 - 4.0 AC

RECEIVED

To: Guillermo & Amelia Sanchez

DEC 23 2008

Certificates

80569

80571

80574





80575

80576

RRVID #08-08

WATER RESOURCES DEPT
SALEM, OREGON

10758

-  Transfer On
-  Qtr-Qtr
-  Section Line
-  Tax Lot Line

