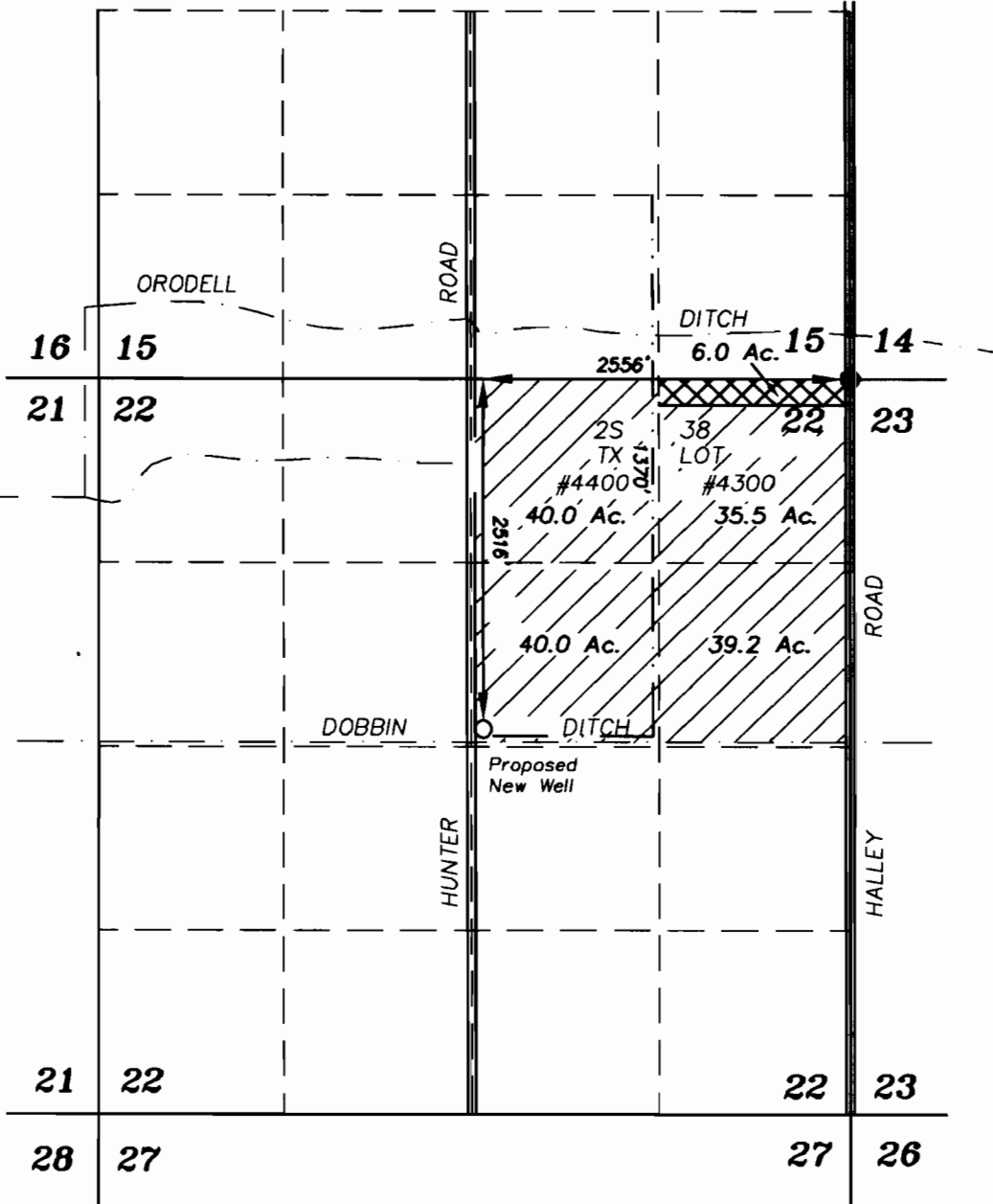


T 2 S R 38 E



**RECEIVED**

JAN 28 2009

WATER RESOURCES DEPT  
SALEM, OREGON



Lands to receive amended primary rights from well under Permit number G-15875, requesting permit amendment.



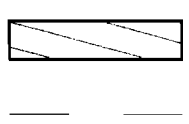
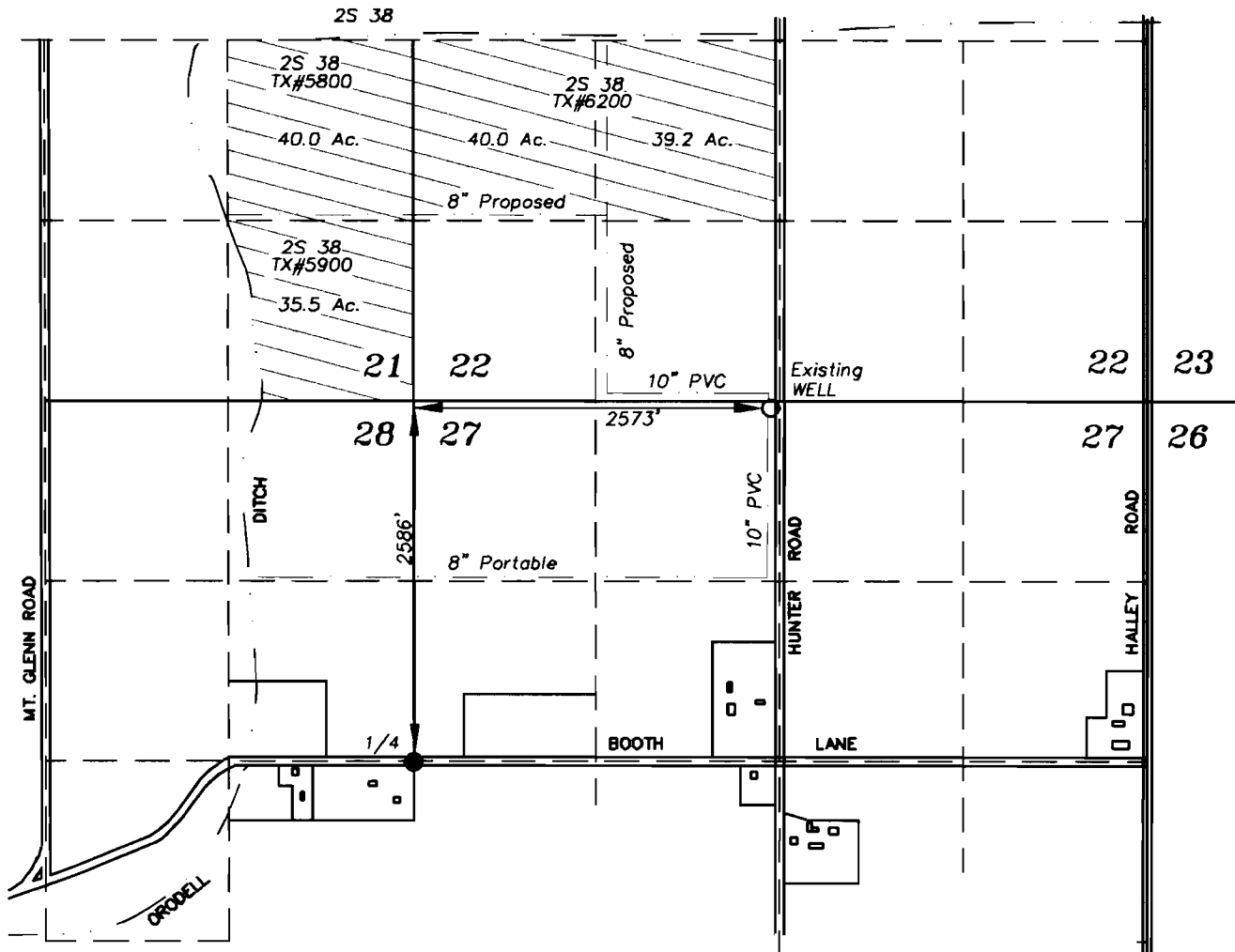
Lands under Certificate number 82095, to be cancelled.

January 21, 2009

**MAP OF PERMIT AMMENDMENT  
FOR PERMIT NUMBER G-15875  
WATER RIGHTS FROM A NEW WELL  
FOR**


nd Point of  
t be used to

T 2 S R 38 E



Lands primary rights from well under Permit number G-15875, requesting permit ammendment.  
MAINLINE

27	26
34	35



NOTE: The preparation of this map was for the purpose of identifying the location of the proposed water right and has no intent to provide dimensions or location of property ownership lines. Location information shown hereon was furnished by the applicant.

Note: The lands requesting ammendment of place of use Diversion to the proposed new well. The existing well will irrigate these lands after the ammendment.

T 10776