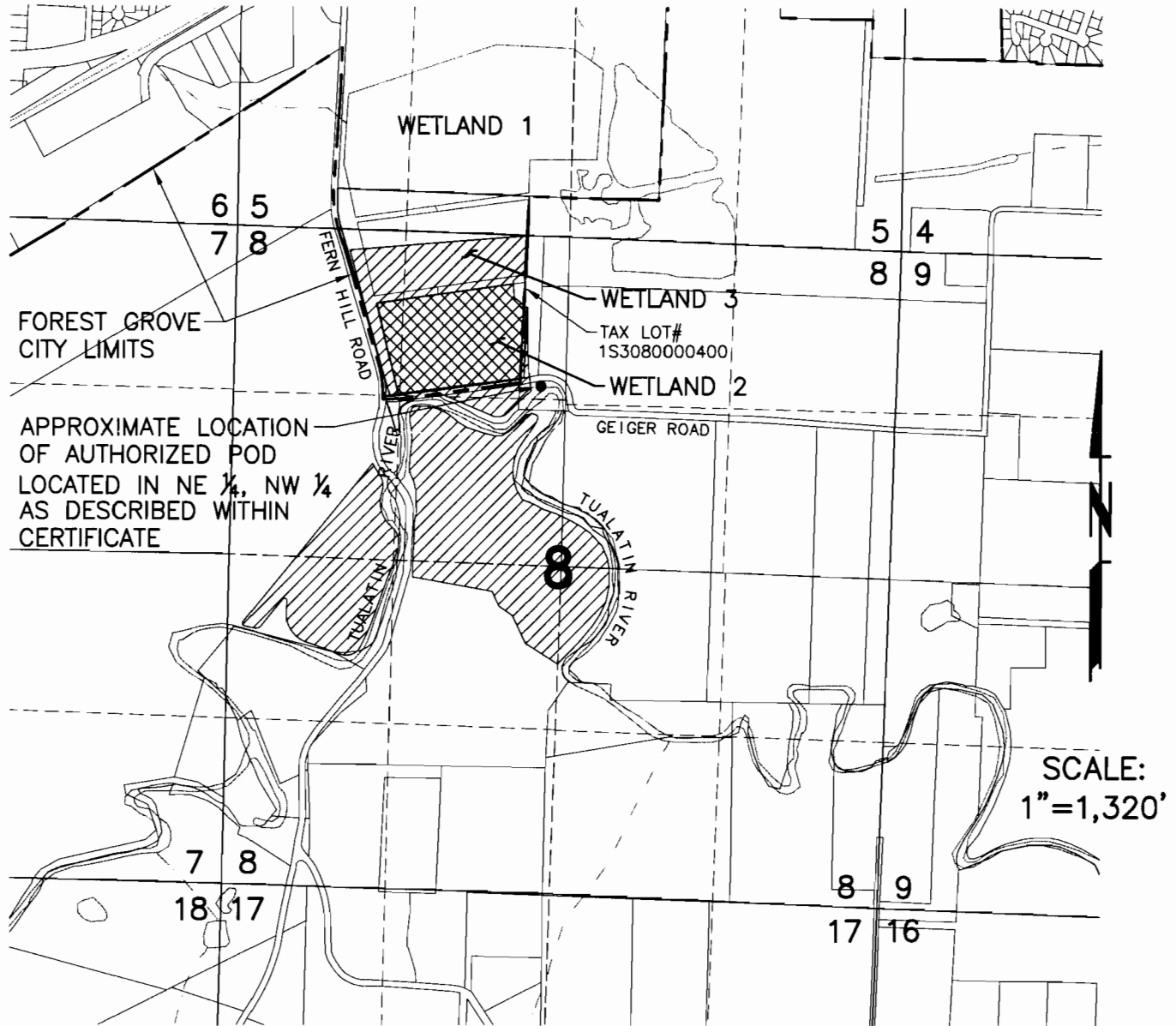


T.1S.,R.3W.,W.M.
SECTION 8



APPLICATION MAP FOR INSTREAM TRANSFER OF WATER RIGHT
PERMIT NO. S 16830 CERTIFICATE NO. 20013


IN THE NAME OF
CLEAN WATER SERVICES
WASHINGTON COUNTY

NOVEMBER 2007

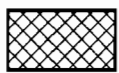
RECEIVED

FEB 20 2009

WATER RESOURCES DEPT
SALEM, OREGON



EXPIRES: 6.30.09



CERTIFICATE NO. 20013
PROPOSED CHANGE IN
PLACE OF USE
AREA = 19 ACRES



CERTIFICATE NO. 20013
NO CHANGE
AREA = 74.6 ACRES

NOTE: This map is for the purpose of identifying the location of the water right only and is not intended to provide legal dimensions or locations of property lines.

T 10785