

RECEIVED

OCT 24 1994

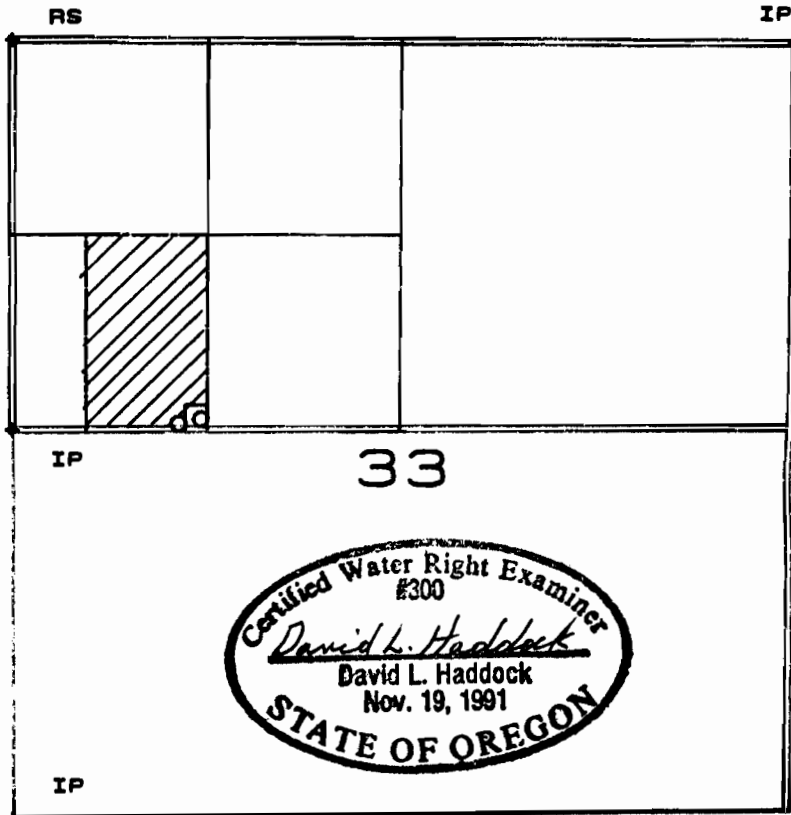
T.6N., R.35E., W.M.

WATER RESOURCES DEPT.
SALEM, OREGON

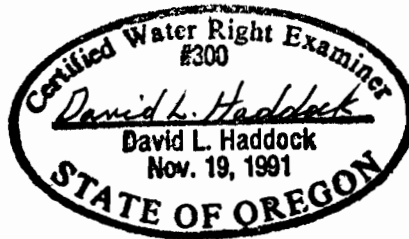
NOTE:
The information shown on this map is solely for Water Rights purposes. The data shown does not represent ownership information.

0 1320
Scale: 1"=1320'

N.W. Cor.
Sec. 33



Present Use
24.8 acres orchard
Pleasant View
Irrigation District
22 acres - 0.28 cfs
Permit GR 2822
Supplemental Well
to 25 acres - 350 gpm



Old well 2606' S. and 1289' E. of N. W. Cor. Sec. 33
New well 2640' S. and 1139' E. of N. W. Cor. Sec. 33

Application No.
Permit. No. GR 2822
In Name of: S. Dunlap
Present Owner:
James Waliser
Route 2, Box 357B
Milton-Freewater, OR 97862
(503) 938-3149

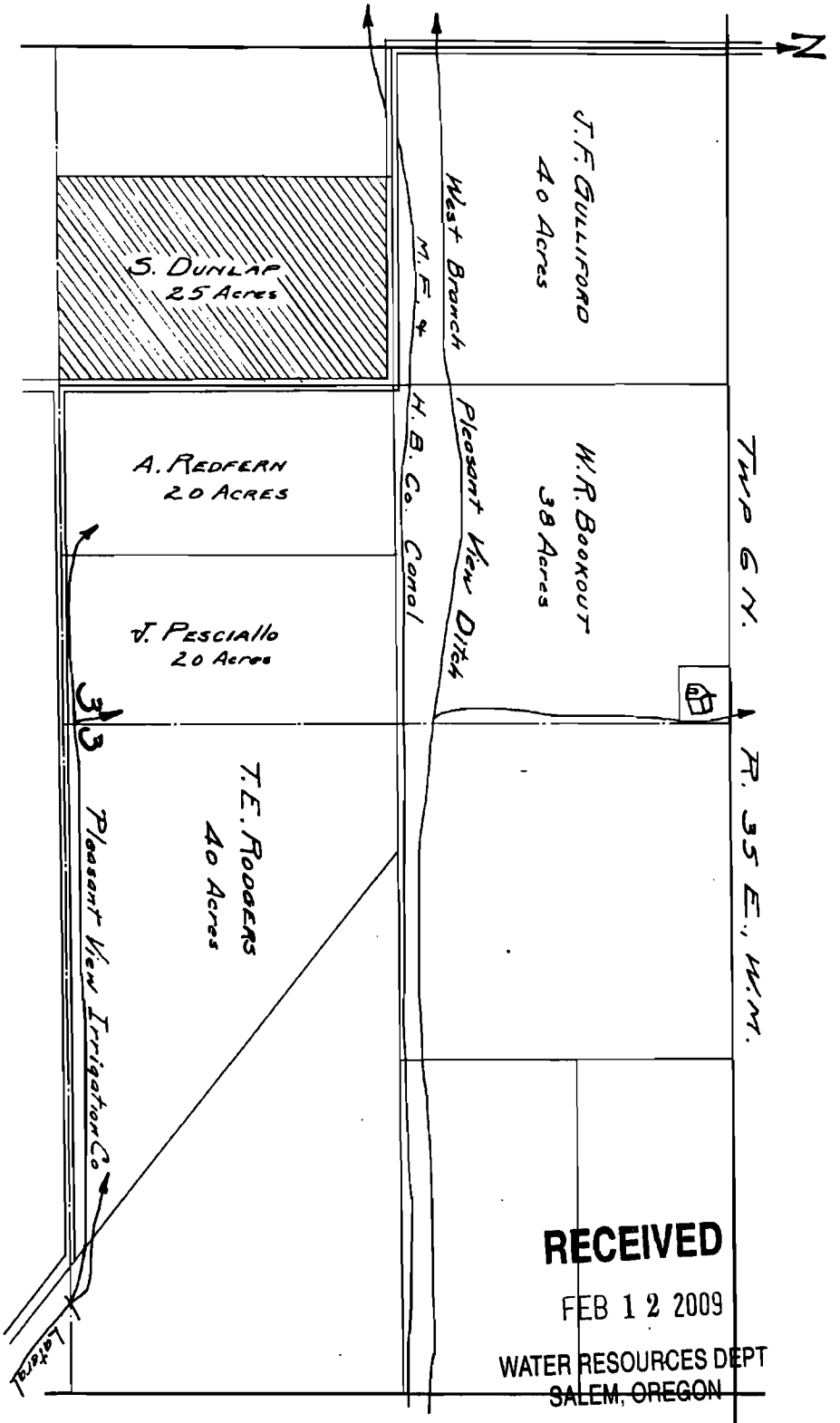
Survey By:
CWRE 300
(renews 6-30-95)
David Haddock
P. O. Box 1574
Pendleton, OR 97801
(503) 276-2193
Date: September, 1994

RECEIVED

FEB 12 2009

WATER RESOURCES DEPT.
SALEM, OREGON

T 10795



RECEIVED
 FEB 12 2009
 WATER RESOURCES DEPT
 SALEM, OREGON

MAP TO ACCOMPANY

WATER APPLICATION FOR SUPPLEMENTARY IRRIGATION

by S. DUNLAP of 25 Acres
 in S.W. 1/4 of N.W. 1/4, Sect. 33, Twp 6 N., R. 35 E., W. 1/4,
 from Master Meter from 20 Acres, the W. 1/2 of S.E. 1/4 of N.W. 1/4,
 Sect. 33, Twp 6, N. R. 35 E., W. 1/4.
 June 1922
 W.H.

Permit No 5522
 8387

1 10795

19.2
T1072
-C-1095-

28 33
29 32

1 A
26.1

T 3429
C-954

Barrett
1 A
25.0
T3266
C-955

Barrett

T1021
C-1368

1 A
39.8

T3431
C-1203

T3430
C-888

1
400

T3428
C-1255

T 10795
1 A
33.6

RECEIVED
FEB 12 2009
WATER RESOURCES DEPT
SALEM, OREGON

T3096
C-776

1 A
40.0