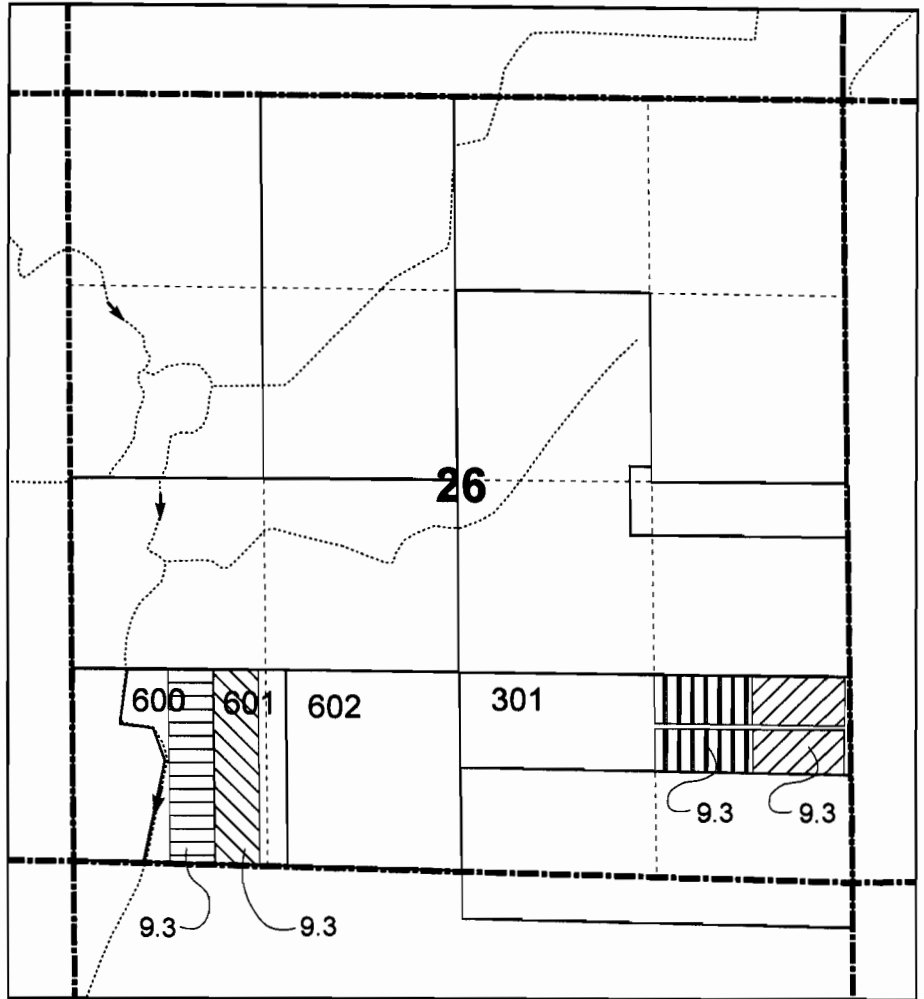
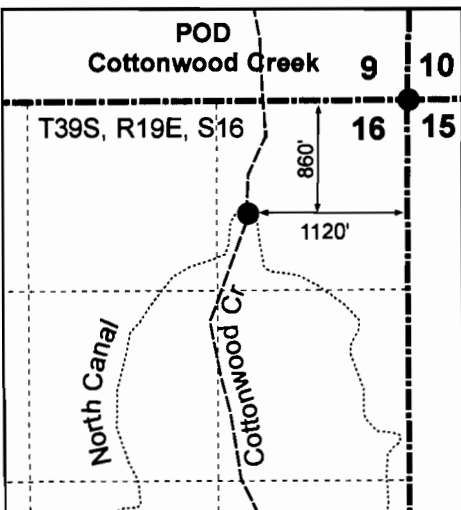
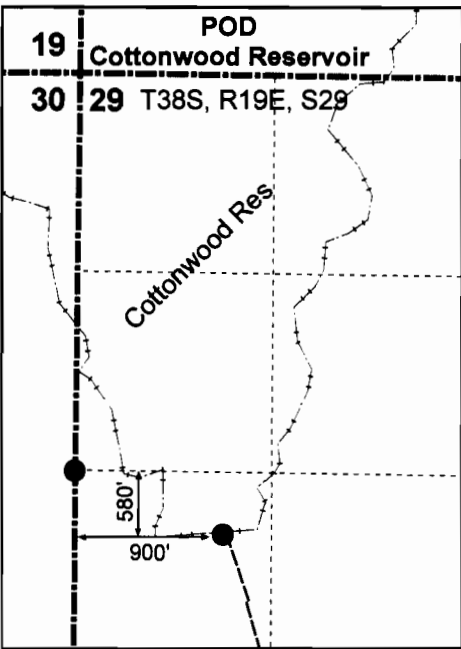
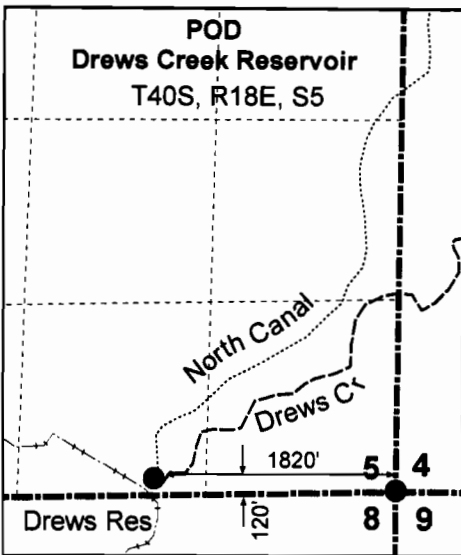







Proposed Transfer
of
Lakeview Water Users
Water Right
On property of
Nicholas A. Rago

Certificate 82202
T- 4209
From tax lot 39-19-26-301
To tax lot 39-19-26-600 & 601



Legend

-  C 82202 From
-  C 82202 To
-  T-4209 From
-  T-4209 To
-  LWU Ditches



MAR 09 2009

WATER RESOURCES DEPT
SALEM, OREGON

T 10810

N



0 1,320 Feet

All Maps

Note: This map for water right purposes only.
Not to be used for property line location.

**Nicholas A. Rago
Permanent Transfer
of
Lakeview Water Users
Water Right**

From tax lot 39-19-26-301
To tax lot 39-19-26-600 & 601

T 10810

