



Oregon Water Resources Department
725 Summer Street NE, Suite A
Salem Oregon 97301-1266
(503) 986-0900
www.wrd.state.or.us

Application for Permit Amendment or Ground Water Registration Modification

Please type or print legibly in dark ink. If your application is incomplete or inaccurate, we will return it to you. If any requested information does not apply to your application, insert "N/A" to indicate Not Applicable. As you complete this form, please refer to notes and guidance included on the application. A summary of review criteria and procedures that are generally applicable to these applications is available at www.wrd.state.or.us/OWRD/PUBS/forms.shtml.

1. TYPE OF APPLICATION

Please check **one** of the following:

Permit Amendment Ground Water Registration Modification

2. APPLICANT INFORMATION

Name: City of Tigard Attn: Dennis Koellermeier
First Last

Address: 13125 SW Hall Blvd.

Tigard OR 97223
City State Zip

Phone: 503-639-4171
Home Work Other

Fax: 503-684-8840 E-Mail address: dennis@tigard-or.gov

3. AGENT INFORMATION

(The agent listed is authorized to represent the applicant in all matters relating to this application.)

Name: GSI Water Solutions, Inc. ATTN: Ted Ressler
First Last

Address: 55 SW Yamhill St., Suite 400

Portland OR 97204
City State Zip

Phone: 503-239-8799
Home Work Other

Fax: 503-239-8940 E-Mail address: Tressler@GSIWaterSolutions.com

If an agent is listed above, please check **one** of the following:

- Please send all correspondence to Agent. Send *copies* of correspondence to Applicant; **or**
 Please send all correspondence to Applicant. Send *copies* of correspondence to Agent.

RECEIVED

MAR 04 2009

WATER RESOURCES DEPT
SALEM, OREGON

Permit Amendments

- If you propose to amend multiple permits under this application, a **separate set of pages 3 through 7** must be provided for **each** permit. (**NOTE: Concurrent changes to a water right must be filed separately on a transfer application.**)

Ground Water Registration Modifications

- You may propose modification of **only one** ground water registration per application, unless in accordance with OAR 690-382-0300(2), the ground water registrations to be modified are layered. (**NOTE: Concurrent changes to a water right must be filed separately on a transfer application.**)

4. TYPE OF AMENDMENT OR MODIFICATION PROPOSED

Please check **all** of the following that apply:

Point of Diversion or Appropriation	Place of Use	Character of Use
<p><input type="checkbox"/> Change (The old point of diversion or appropriation will <u>not</u> be used for the portion of the water right affected by the amendment or modification.)</p> <p><input checked="" type="checkbox"/> Additional (Both the old <u>and</u> new points of diversion or appropriation will be used for the portion of the water right affected by the amendment or modification.)</p> <p style="text-align: center;"><u>Not Available for Ground Water Registrations</u></p> <p><input type="checkbox"/> Surface Water to Ground Water (A new point of appropriation will be used <u>instead of</u> the old point of diversion. The old point of diversion will <u>not</u> be used.)</p>	<p><input type="checkbox"/> All of the Permit or Registration will be exercised at a different location than currently authorized (Use of water at the current authorized location will be discontinued.)</p> <p><input checked="" type="checkbox"/> Only a portion of the Permit or Registration will be exercised at a different location than currently authorized (Use of water at a <u>portion</u> of the current authorized location will be discontinued.)</p>	<p style="text-align: center;"><u>Not Available for Permit Amendments</u></p> <p>Change existing authorized use to the following proposed <u>new</u> use:</p> <p><input type="checkbox"/> Irrigation</p> <p><input type="checkbox"/> Municipal</p> <p><input type="checkbox"/> Quasi-municipal</p> <p><input type="checkbox"/> Commercial</p> <p><input type="checkbox"/> Industrial</p> <p><input type="checkbox"/> Domestic (indicate number of households): _____</p> <p><input type="checkbox"/> Other _____</p>

- Reason(s) for amendment/modification(s): The four additional points of appropriation to be added to this groundwater registration will provide increased flexibility and redundancy for the City of Tigard's municipal water production system. The revision to the place of use for this registration statement will reflect the current extent of the City's water service area.

RECEIVED

MAR 04 2009
 Last Updated: 10/30/2006
 WATER RESOURCES DEPT
 SALEM, OREGON

Permit Amendment or GW Modification/2

T 1039102

FS

5. CURRENT PERMIT OR REGISTRATION INFORMATION

Permit or Registration to be Amended/Modified (*check and complete **one** of the following*):

<input type="checkbox"/> Permit to be Amended:	_____	_____
	Permit Number	Current Completion Date of Permit
<input checked="" type="checkbox"/> Ground Water Registration to be Modified:	<u>GR-616</u>	<i>NOTE: Concurrent changes to a water right must be filed separately on a transfer application.</i>
	Ground Water Registration Number	

- Name on Permit or Registration: Tigard Water District
- County: Washington County
- Authorized Use(s) to be affected by this Amendment/Modification: Municipal use

- Priority Date(s): April 25, 1947

If there are multiple Priority Dates identified on the Permit or Registration, any information provided on pages 4 through 7 must identify which priority date is associated with each of the authorized and proposed points of diversion or appropriation and places of use.

- All Source(s) of Water to be affected by this Amendment/Modification: groundwater

Tributary to: Fanno Creek

If there are multiple Sources listed on the Permit or Registration, any information provided on pages 4 through 7 must identify which source is associated with each of the authorized and proposed points of diversion or appropriation and places of use.

For an application proposing a Change in Place of Use or Character of Use:

Are there any other "Layered" Water Rights, Permits, or Ground Water Registrations issued for Irrigation purposes that are appurtenant to the same place of use as the Permit or Registration being Amended/Modified? Yes No N/A

If "Yes", pursuant to ORS 540.510, OAR 690-380-2240 and OAR 690-382-0200, the other "layered" water uses subject to transfer must either change concurrently or be cancelled, except as provided in OAR 690-380-2240(5).

- Remarks: GR 616 is for municipal use

RECEIVED

T 10802

MAR 04 2009

- *The following information **must be provided only** for those points of diversion or appropriation that are involved in the permit amendment or ground water registration modification (i.e., list only the portion of the permit/registration you propose to amend/modify.) Attach additional pages as necessary.*

*Government lot and donation land claim numbers must be included in the tables below **only** if the information is reflected on the existing permit or ground water registration.*

Location of Existing Authorized Point(s) of Diversion or Appropriation to be Changed:

(i.e., the allowed point(s) of diversion/appropriation that will be affected by the proposed amendment/modification, the "FROM" point(s) of diversion/appropriation)

If Ground Water, OWRD Well Log ID No. (or Well ID Tag No. L-____)	Source and Priority Date	Township	Range	Mer	Sec	¼ ¼	Tax Lot, DLC or Gov't Lot	Survey Coordinates (coordinates from a recognized survey corner)
WASH 11594 WASH 11593 WASH 58004 (Well 1)	groundwater April 25, 1947	2 South	1 West	WM	11	SW NW		South 00° 44' 37" West 1,639 feet from the NW corner of Section 11

- Does the permit/registration being amended/modified involve a ground water source(s)?
- Yes No (*Surface water source only.*)

If "Yes", for each authorized point of appropriation (well) involved, you must either:

- A. *Supply a copy of the well log(s) for each point of appropriation that is **clearly labeled** and associated with the corresponding well in the table above and on the accompanying application map.*

(NOTE: You may search for well logs on the Department's website at: www.wrd.state.or.us)

or

- B. *If a well log is **not** available, you must describe the construction of the authorized point of appropriation by completing the table below. Attach additional copies as necessary.*

Construction of Existing Authorized Point(s) of Appropriation – (Only needed if no well log is available.)

*Wells in this listing must be **clearly tied** to corresponding well location(s) described in the table above and shown on the accompanying application map.*

OWRD Well No. as identified in table above	Diameter	Type and size of casing	No. of feet of casing	Intervals casing is perforated (in feet)	Seal depth	Est. depth to water	Est. depth to water bearing stratum	Type of access port or measuring device	Total well depth
N/A – well logs provided									
RECEIVED									
MAR 04 2009							1 10802		

WATER RESOURCES DEPT
SALEM, OREGON

Last Updated: 10/30/2006

Permit Amendment or GW Modification/4

FS

6. PROPOSED PERMIT AMENDMENT OR REGISTRATION MODIFICATION

- Describe proposed changes to the permit or registration involving point(s) of diversion and/or appropriation. Survey coordinates described below should accurately correspond to the points shown on the accompanying application map. Attach additional pages as necessary.

Location of Proposed Point(s) of Diversion or Appropriation: (i.e., the "TO" point(s) of diversion/appropriation)

(NOTE: Complete this table only if a Change in Point of Diversion or Appropriation is being proposed.)

Source	Township	Range	Mer	Sec	¼ ¼ Section	Tax Lot, DLC or Gov't Lot	Survey Coordinates (coordinates from a recognized survey corner)
Groundwater (ASR 2)	2 South	1 West	WM	10	SW NW	900	1750 feet South and 100 feet East from the northwest corner of Section 10.
Groundwater (ASR 1)	2 South	1 West	WM	11	SW NW	2602	South 03° 13' 22" East 1,561 feet from northwest corner of Section 11.
Groundwater (ASR 3)	2 South	1 West	WM	9	SW NE	2600	1,600 feet South and 1,130 feet West from the northeast Corner of Section 9.
Groundwater (Well 2)	2 South	1 West	WM	10	NW NW	500	610 feet South and 1,270 feet East from the northwest corner of Section 10.

- If there are proposed point(s) of appropriation (wells) listed in the table above, are the well(s) already constructed? Yes No N/A - No proposed well(s) listed above.

If "Yes", attach and **clearly label** the corresponding well log(s) for each proposed well, or if well log(s) are **not** available, describe the construction of the well(s) using the table below.

(NOTE: You may search for well logs on the Department's website at: www.wrd.state.or.us)

If "No", describe the anticipated construction for the proposed well(s) in the following table:

Construction of Proposed Point(s) of Appropriation or Well(s):

Well numbers in this listing must be clearly tied to corresponding well location(s) described in the table above and shown on the accompanying application map.

Well already built? (Yes/No)	If an existing well, OWRD Well Log ID No. (or Well ID Tag No. L-)	Diameter	Type and size of casing	No. of feet of casing	Intervals casing is perforated (in feet)	Seal depth	Est. depth to water	Est. depth to water bearing stratum	Type of access port or measuring device	Total well depth
Yes	WASH 61622 (ASR 2)		See attached well logs (Attachment 3)							
Yes	WASH 58003 (ASR 1)									
Yes	WASH 66115 (ASR 3)									
Yes	WASH 11592									

RECEIVED

1 10802

MAR 04 2009

- Describe proposed changes to the permit or registration involving place of use. Information described below should accurately correspond to the proposed place of use shown on the accompanying application map. Attach additional pages as necessary.

Location of Proposed Place of Use: *(i.e., the "TO" lands)*

(NOTE: Complete this table only if a Change in Place of Use is being proposed.)

Source	Township	Range	Mer	Sec	¼ ¼ Section	Tax Lot, DLC or Gov't Lot	Acres (if applicable)
See Attachment 4							

Remarks: The changes requested in this groundwater registration modification primarily reflect changes submitted to OWRD in letters dated August 29, 2002 and November 1, 2004. In addition, ASR 3 is included as a proposed additional point of appropriation. These changes are now requested under the process provided in OAR chapter 690, Division 382.

RECEIVED

MAR 04 2009

T 10802

7. AFFECTED DISTRICTS AND LOCAL GOVERNMENTS

- Are any of the Permit(s) or Registration(s) proposed for amendment/modification located within or served by an irrigation or other water district? Yes No
- Will any of the Permit(s) or Registration(s) be located within or served by an irrigation or other water district after the proposed amendment/modification? Yes No
- Is water for any of the Permit(s) or Registration(s) supplied under a water service agreement or other contract for stored water with a federal agency? Yes No

If "Yes", for any of the above, list the name and mailing address of the district and/or agency:

Tigard Water District, 8777 SW Durnham St., Tigard, OR 97223

- List the name and mailing address of all affected local governments (e.g., county, city, municipal corporation, and tribal governments within whose jurisdiction the right(s) are located).

The City of Tigard (applicant), 13125 SW Hall Blvd., Tigard, OR 97223

Washington County, 155 N. First Avenue, Ste. 350, Hillsboro, OR 97124

City of Durham, 17160 SW Upper Boones Ferry, Durham, OR 97224

City of King City, 15300 SW 116th Ave, King City, OR 97224

8. PERMIT HOLDER OF RECORD

This section is to be completed only for Permit Amendment applications.

N/A – This is a Ground Water Registration Modification application.

- Is the applicant the permit holder of record? Yes No

If "No", the applicant must either:

*A. Be assigned as a permit holder of record by submitting a completed **Request for Assignment** form and the required statutory fee for an assignment;*

or

*B. Submit an **Affidavit of Consent** from the permit holder of record that gives permission for the applicant to amend the permit.*

RECEIVED

T 10802

MAR 04 2009

Last Updated: 10/30/2006

Permit Amendment or GW Modification/8

FS

WATER RESOURCES DEPT
SALEM, OREGON

7. AFFECTED DISTRICTS AND LOCAL GOVERNMENTS

- Are any of the Permit(s) or Registration(s) proposed for amendment/modification located within or served by an irrigation or other water district? Yes No
- Will any of the Permit(s) or Registration(s) be located within or served by an irrigation or other water district after the proposed amendment/modification? Yes No
- Is water for any of the Permit(s) or Registration(s) supplied under a water service agreement or other contract for stored water with a federal agency? Yes No

If "Yes", for any of the above, list the name and mailing address of the district and/or agency:

Tigard Water District, 8777 SW Durnham St., Tigard, OR 97223

- List the name and mailing address of all affected local governments (e.g., county, city, municipal corporation, and tribal governments within whose jurisdiction the right(s) are located).

The City of Tigard (applicant), 13125 SW Hall Blvd., Tigard, OR 97223

Washington County, 155 N. First Avenue, Ste. 350, Hillsboro, OR 97124

City of Durham, 17160 SW Upper Boones Ferry, Durham, OR 97224

City of King City 15300 SW 116th Ave, King City, OR 97224

8. PERMIT HOLDER OF RECORD

This section is to be completed only for Permit Amendment applications.

N/A – This is a Ground Water Registration Modification application.

- Is the applicant the permit holder of record? Yes No

If "No", the applicant must either:

*A. Be assigned as a permit holder of record by submitting a completed **Request for Assignment** form and the required statutory fee for an assignment;*

or

*B. Submit an **Affidavit of Consent** from the permit holder of record that gives permission for the applicant to amend the permit.*

RECEIVED

T 10802

MAR 04 2009

9. LAND OWNERSHIP

If for a Permit Amendment proposing a Change in Place of Use:

- Does the permit holder of record own or control the land **TO** which the place of use is being moved? Yes No N/A – Groundwater Registration Modification

*If "No", the owner of the land **TO** which the place of use is being moved **must be assigned to the permit as a permit holder of record** by submitting a completed **Request for Assignment form** and the required statutory fee for an assignment.*

- Check **one** of the following:
 - The permit holder of record will be responsible for completion of the proposed changes after the final order is issued. All notices and correspondence should be sent to the permit holder of record.
 - The applicant will remain responsible for completion of changes. Notices and correspondence should continue to be sent to the applicant and applicant's agent.

If for a Ground Water Registration Modification:

- Does the applicant own the lands **FROM** which the registration is being moved? Yes No

If "No", provide the following information: N/A because the applicant is a municipality

Names of Current Landowner(s): _____
First Last

Address: _____

City State Zip

- Does the applicant own the lands **TO** which the registration is being moved? Yes No

If "No", provide the following information: N/A because the applicant is a municipality

Names of Receiving Landowner(s): _____
First Last

Address: _____

City State Zip

- Check **one** of the following:
 - The receiving landowner will be responsible for completion of the proposed changes after the final order is issued. All notices and correspondence should be sent to this landowner.
 - The applicant will remain responsible for completion of changes. Notices and correspondence should continue to be sent to the applicant and applicant's agent.

RECEIVED

MAR 04 2009

T 10202

10. ATTACHMENTS

*Check each of the following attachments included with this application.
The application will be returned if all required attachments are not included.*

<p>Map:</p> <p><input checked="" type="checkbox"/> A map meeting the requirements of OAR 690-380-3100 must be included but need not be prepared by a Certified Water Right Examiner.</p> <p>Land Use Information Form:</p> <p><input checked="" type="checkbox"/> Enclosed; <i>or</i></p> <p><input type="checkbox"/> Not required if all of the following are met:</p> <ul style="list-style-type: none">❶ In EFU zone or irrigation district;❷ Change in place of use only;❸ No structural changes needed, including diversion works, delivery facilities, other structures; <i>and</i>❹ Irrigation only. <p>Water Well Reports/Well Logs:</p> <p><input checked="" type="checkbox"/> The application involves a change in point of appropriation or change from surface water to ground water and copies of all water well reports are attached.</p> <p><input type="checkbox"/> Water well reports are not available and a description of construction details including well depth, static water level, and information necessary to establish the ground water body developed or proposed to be developed is attached.</p> <p><input type="checkbox"/> N/A. The application does not involve a change in point of appropriation or a change from surface water to ground water, so water well reports are not required.</p>	<p>Fees:</p> <p><input checked="" type="checkbox"/> Amount enclosed: \$ <u>500</u></p> <p>See the Department's Fee Schedule at www.wrd.state.or.us/OWRD/PUBS/forms.shtml or call (503) 986-0900.</p> <p><u>For Permit Amendments Only...</u></p> <p>Request for Assignment:</p> <p><input type="checkbox"/> Enclosed. The applicant is NOT the permit holder of record and needs to be assigned to the permit; OR the landowner of the proposed place of use is NOT the permit holder of record and needs to be assigned to the permit.</p> <p><i>The Request for Assignment form is available online at: www.wrd.state.or.us/OWRD/PUBS/forms.shtml ; or</i></p> <p><input type="checkbox"/> N/A. The applicant is the permit holder of record and owns or controls the proposed place of use; OR the applicant is not the permit holder of record but is supplying an Affidavit of Consent from the permit holder.</p> <p>Affidavit of Consent:</p> <p><input type="checkbox"/> Enclosed. Because the applicant is NOT the permit holder of record, an Affidavit of Consent is being supplied that gives permission for the applicant to amend the permit; <i>or</i></p> <p><input type="checkbox"/> N/A. Not required because the applicant is the permit holder of record.</p>
---	---

RECEIVED

MAR 04 2009

WATER RESOURCES DEPT
SALEM, OREGON

1 10802

Before submitting your application to the Department, be sure you have:

- Answered each question completely.
- Included all the required attachments.
- Provided original signatures for all named deed holders, or other parties, with an interest in the water right.
- Included a check payable to the Oregon Water Resources Department for the appropriate amount.

11. SIGNATURES

- **For Ground Water Registration Modification Applications only, check the appropriate one and sign the application in the signature box below:**



In accordance with OAR 690-382-0400(16)(a), I (we) understand that prior to Department approval of a permanent modification and upon my receipt of a draft Preliminary Determination for the proposed modification, I (we) will be required [pursuant to OAR 690-382-0700(5)] to provide the following landownership information and evidence demonstrating that I (we) are authorized to pursue the modification:

- (a) A report of ownership and lien information that has been prepared by a title company *within the last three months*;
- (b) A copy of written notification of the proposed modification provided by the applicant to all lien holders on the subject lands unless the report of ownership and lien information shows that a water right conveyance agreement has been recorded for the subject lands. *If a water right conveyance agreement has been recorded for the subject lands, a copy of the recorded agreement and a listing of the owner(s) of the lands at the time the agreement was recorded must be submitted; and*
- (c) If the applicant is not both the person named on the ground water registration or the assignee *and* the owner of the lands to which the registration is appurtenant, as identified in the report of ownership and lien information, then either of the following must be provided:
 - A) Notarized statements consenting to the modification by all persons, other than the applicant, who are named on the ground water registration or identified as landowners in the report of ownership and lien information or who are authorized representatives of an entity to whom the interest in the water right has been conveyed as identified in a water right conveyance agreement; or
 - B) Documentation demonstrating that the applicant is authorized to pursue the modification in the absence of consent of the persons named on the ground water registration or the assignee and the owner of the lands to which the registration is appurtenant.

I (we) affirm that the applicant is a municipality, as defined in ORS 540.510(3)(b), and that the right is in the name of the municipality or a predecessor. Therefore, pursuant to OAR 690-382-0400(16)(b), the applicant is NOT required to provide the above described report of ownership and lien information.

I (we) affirm that the applicant is an entity with the authority to condemn property and is acquiring the property to which the ground water registration proposed for modification is appurtenant by condemnation. Documentation is provided with this application supporting this statement. Therefore, pursuant to OAR 690-382-0400(16)(c), the applicant is NOT required to provide the above described report of ownership and lien information. (NOTE: Such an entity may only apply for recognition of a modification under this subsection if it has filed a condemnation action to acquire the property and deposited the funds with the court as required by ORS 35.265.)

- **For both Permit Amendment and Ground Water Registration Modification Applications, I (we) affirm that the information contained in this application is true and accurate.**

 applicant signature	DENNIS KOELLERHETEL name (print)	2/13/09 date
 applicant signature	10802 name (print)	 date

RECEIVED

MAR 04 2009
Last Updated: 10/30/2006
WATER RESOURCES DEPT
SALEM, OREGON

Permit Amendment or GW Modification/11

FS

Attachment 1

Groundwater Registration Statement for GR 616

Application for a Groundwater Registration Modification – GR 616

T 10802

RECEIVED

MAR 04 2009

WATER RESOURCES DEPT
SALEM, OREGON

Registration No. GR- 616

Certificate No. GR 588

Registration Statement

OF CLAIMANT OF RIGHT TO APPROPRIATE GROUND WATER

TO THE STATE ENGINEER OF OREGON:

Re: Tigard Well No. 1

TIGARD WATER DISTRICT

By G. E. JANOE, Chairman, Board of Commissioners

of 8900 S.W. Burnham Ave., Tigard County of Washington
(Mailing address)

State of OREGON, do hereby make application for a certificate of registration as evidence of a right to appropriate ground water.

1. Source from which water is withdrawn is pump well #1
(Flowing well, pump well, infiltration trench, or tunnel)
2. Location is: One mile southwest of Tigard, Oregon
(Approximate distance and direction from nearest city or town)

and is more particularly described as follows:

(a) South 1625 ft. and East 30 ft. from NW corner of Section 11
(Give distance and bearing to corner of section or other legal subdivision)
being within S.W. 1/4 NW 1/4 of Sec. 11, Twp. 2 S., Rge. 1 W.
(Smallest legal subdivision) (N. or S.) (E. or W.)

or (b) within limits of recorded platted property, town or city:
in Lot _____, Block _____ of _____
(Name of plat or addition)

County of _____
(If within city or town, give name)

3. Construction Work was begun on _____; was completed on April 25, 1947
(Date) (Date)
and the ground water claimed was first used for the purposes set out below on July 1, 1947
(Date)
since which time the water has been used continuously
(Continuously or intermittently)
from July 1, 1947 to Sept., 1957
(Date) (Date)

4. Quantity of water claimed and used is 200 gallons per minute; _____ acre feet per year.

5. Purpose or Purposes for which water is used municipal
(Domestic, irrigation, municipal, manufacturing, industrial, etc.)

6. Description of Well: Depth 381 feet. Type Drilled
(Dug or drilled)
diameter 12 inches. Elevation of ground at well site 499 403 feet, mean sea level.
(As near as known)
Depth to water table 188 feet.

7. Capacity of Well: 170 g.p.m. with 46 feet drawdown.
210 g.p.m. with 97 feet drawdown.
Date of test April, 1947

If Flowing Well: Measured discharge _____ g.p.m. on _____
(Date)
Shut-in pressure at ground surface _____ lbs. per sq. in. on _____
(Date)

Water is controlled by _____
(Cap, valve, etc.)

RECEIVED

T 10802

MAR 04 2009

WATER RESOURCES DEPT
SALEM, OREGON

8. Casing: (Give diameter, commercial specifications and depth below ground surface of each casing size.)

12 inch diameter standard steel from surface to 71 feet
..... inch diameter from to feet
..... inch diameter from to feet
..... inch diameter from to feet

Describe and show depth of shoe, plug, adapter, liner or other details:

9. Perforated Casings or Screens:

(Number per foot and size of perforations, or describe screen) from to

..... from to

..... from to

..... from to

10. Log of Well: (Describe each stratum or formation clearly, indicate if water bearing, and give thickness and depth as indicated.)
Log attached

MATERIAL	Thickness (Feet)	Depth to Bottom (Feet)

RECEIVED

MAR 04 2009

T 10002 GR 588 A

WATER RESOURCES DEPT
SALE OREGON

If log of well is not available, give name and address of driller.

11. Infiltration Trench: Covered or open

Dimensions: Length _____ ft. Minimum depth _____ ft. Maximum depth _____ ft.

Bottom width _____ ft. Discharge _____ g.p.m. Date of test _____

12. Tunnel: Type of lining

Dimensions: _____
(Length, course, and cross sectional size)

Position of water bearing stratum with reference to portal of tunnel

Log of tunnel: (Preceding table for log of well may be used, if desired. Give footage from portal and character of materials, as pertinent.)

13. Pumping Equipment:

(a) Pump 15 stage Peerless deep well turbine Capacity 250 (13) g.p.m.
(Make, type and size)

(b) Motor Electric, 220V, 1760 rpm, 15 HP
(Type and horsepower)

14. Location of area irrigated or to be irrigated, or place of use if for purposes other than irrigation.

Township North or South	Range E. or W. of Willamette Meridian	Section	Forty-acre Tract	Number Acres To Be Irrigated	Date of Reclamation
1 S.	1 W.	34	S $\frac{1}{2}$	Municipal	1947
2 S.	1 W.	2	All	"	
		3	All	"	
		9	N $\frac{1}{2}$	"	
		10	N $\frac{1}{2}$	"	
		11	N $\frac{1}{2}$	"	

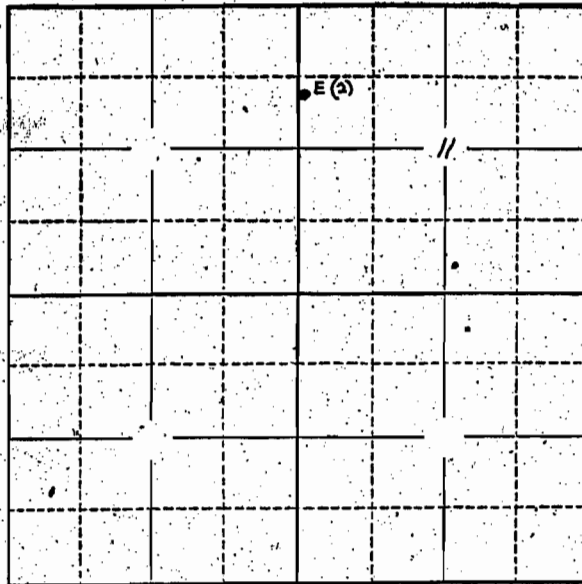
RECEIVED

MAR 04 2009
WATER RESOURCES DEPT
SALEM, OREGON

15. If the ground water supply is supplemental to an existing water supply, identification of any application for a permit, permit, certificate or adjudicated right to appropriate water made or held by the registrant.
Tigard Well No. 2 being registered.

T 10002

Township 25 Range 14 W.M. North



Locate well and acreage of irrigated land on plat.
Scale: 2" = 1 Mile

STATE OF OREGON

County of Washington

} ss.

I, C. E. JANOE, being first duly sworn, do hereby certify that I have read the foregoing Registration Statement and that all of the items therein contained are true to the best of my knowledge and belief.

C. E. Janoe
Chairman
Board of Commissioners
(Signature of Registrant)

Subscribed and sworn to before me this 9th day of September, 1957

My commission expires Feb 7, 1960
L. A. Anderson
(Notary Public)

(SEAL)

CERTIFICATE OF REGISTRATION

STATE OF OREGON

County of Marion

} ss.

This is to certify that the foregoing Registration Statement was received in the office of the State Engineer on the 16th day of September, 1957, at 8:00 o'clock A. M. and has been duly recorded in said office in Book No. 4 of Registration Statements on page GR-588 C.

RECEIVED

MAR 04 2009

WATER RESOURCES DEPT
SALEM, OREGON

Witness my hand this 16th day of October, 1957.

Elmer A. Stanley
(State Engineer)

By _____
(Deputy)

T 10802

GR-588 C

RECEIVED

MAR 04 2009

WATER RESOURCES DEPT
SALEM, OREGON

Attachment 4

Current and Proposed Place of Use

Application for a Groundwater Registration Modification – GR 616

T 10002

Groundwater Registration No. GR-616 (Certificate No. GR-588)

Location of Revised Place of Use

Township	Range	Section	Government Lot or DLC	1/4 1/4 Section	Tax Lot Number	Acres
1 S	1 W	27		SE SE		
1 S	1 W	33		SW SW		
1 S	1 W	33		NW SW		
1 S	1 W	33		SE SW		
1 S	1 W	33		NE SW		
1 S	1 W	33		SE NW		
1 S	1 W	33		SW SE		
1 S	1 W	33		NW SE		
1 S	1 W	33		SE SE		
1 S	1 W	33		NE SE		
1 S	1 W	33		SW NE		
1 S	1 W	33		SE NE		
1 S	1 W	33		NE NE		
1 S	1 W	34		SW SW		
1 S	1 W	34		NW SW		
1 S	1 W	34		SE SW		
1 S	1 W	34		NE SW		
1 S	1 W	34		SW NW		
1 S	1 W	34		NW NW		
1 S	1 W	34		SE NW		
1 S	1 W	34		NE NW		
1 S	1 W	34		SW SE		
1 S	1 W	34		NW SE		
1 S	1 W	34		SE SE		
1 S	1 W	34		NE SE		
1 S	1 W	34		SW NE		
1 S	1 W	34		NW NE		
1 S	1 W	34		SE NE		
1 S	1 W	34		NE NE		
1 S	1 W	35		SW SW		
1 S	1 W	35		NW SW		
1 S	1 W	35		SE SW		
1 S	1 W	35		NE SW		
1 S	1 W	35		SW NW		
1 S	1 W	35		NW NW		
1 S	1 W	35		SW SE		
1 S	1 W	35		NW SE		
1 S	1 W	35		SE SE		
1 S	1 W	36		SW SW		
2 S	1 W	6		SE SE		
2 S	1 W	6		NE SE		
2 S	1 W	6		SE NE		
2 S	1 W	5		SW SW		
2 S	1 W	5		NW SW		
2 S	1 W	5		SE SW		
2 S	1 W	5		NE SW		

RECEIVED

MAR 04 2009

WATER RESOURCES DEPT
SALEM, OREGON

T 10802

Location of Revised Place of Use

Township	Range	Section	Government Lot or DLG	1/4 1/4 Section	Tax Lot Number	Acres
2 S	1 W	5		SW NW		
2 S	1 W	5		SE NW		
2 S	1 W	5		SW SE		
2 S	1 W	5		NW SE		
2 S	1 W	5		SE SE		
2 S	1 W	5		NE SE		
2 S	1 W	5		SW NE		
2 S	1 W	5		SE NE		
2 S	1 W	5		NE NE		
2 S	1 W	4		SW SW		
2 S	1 W	4		NW SW		
2 S	1 W	4		SE SW		
2 S	1 W	4		NE SW		
2 S	1 W	4		SW NW		
2 S	1 W	4		NW NW		
2 S	1 W	4		SE NW		
2 S	1 W	4		NE NW		
2 S	1 W	4		SW SE		
2 S	1 W	4		NW SE		
2 S	1 W	4		SE SE		
2 S	1 W	4		NE SE		
2 S	1 W	4		SW NE		
2 S	1 W	4		NW NE		
2 S	1 W	4		SE NE		
2 S	1 W	4		NE NE		
2 S	1 W	3		SW SW		
2 S	1 W	3		NW SW		
2 S	1 W	3		SE SW		
2 S	1 W	3		NE SW		
2 S	1 W	3		SW NW		
2 S	1 W	3		NW NW		
2 S	1 W	3		SE NW		
2 S	1 W	3		NE NW		
2 S	1 W	3		SW SE		
2 S	1 W	3		NW SE		
2 S	1 W	3		SE SE		
2 S	1 W	3		NE SE		
2 S	1 W	3		SW NE		
2 S	1 W	3		NW NE		
2 S	1 W	3		SE NE		
2 S	1 W	3		NE NE		
2 S	1 W	2		SW SW		
2 S	1 W	2		NW SW		
2 S	1 W	2		SE SW		
2 S	1 W	2		NE SW		
2 S	1 W	2		SW NW		
2 S	1 W	2		NW NW		
2 S	1 W	2		SE NW		
2 S	1 W	2		NE NW		

RECEIVED

MAR 04 2009

WATER RESOURCES DEPT
SALEM, OREGON

T 10302

Location of Revised Place of Use

Row Number	Range	Section	Government Lot or DUG	W/W Section	Tract Number	Acres
2 S	1 W	2		SW SE		
2 S	1 W	2		NW SE		
2 S	1 W	2		SE SE		
2 S	1 W	2		NE SE		
2 S	1 W	2		SW NE		
2 S	1 W	2		NW NE		
2 S	1 W	2		SE NE		
2 S	1 W	2		NE NE		
2 S	1 W	1		SW SW		
2 S	1 W	1		NW SW		
2 S	1 W	1		SE SW		
2 S	1 W	1		NE SW		
2 S	1 W	1		SW NW		
2 S	1 W	1		NW NW		
2 S	1 W	1		SE NW		
2 S	1 W	1		NE NW		
2 S	1 W	7		NE SE		
2 S	1 W	7		SE NE		
2 S	1 W	7		NE NE		
2 S	1 W	8		NW SW		
2 S	1 W	8		NE SW		
2 S	1 W	8		SW NW		
2 S	1 W	8		NW NW		
2 S	1 W	8		SE NW		
2 S	1 W	8		NE NW		
2 S	1 W	8		SW SE		
2 S	1 W	8		NW SE		
2 S	1 W	8		SE SE		
2 S	1 W	8		NE SE		
2 S	1 W	8		SW NE		
2 S	1 W	8		NW NE		
2 S	1 W	8		SE NE		
2 S	1 W	8		NE NE		
2 S	1 W	9		SW SW		
2 S	1 W	9		NW SW		
2 S	1 W	9		SE SW		
2 S	1 W	9		NE SW		
2 S	1 W	9		SW NW		
2 S	1 W	9		NW NW		
2 S	1 W	9		SE NW		
2 S	1 W	9		NE NW		
2 S	1 W	9		SW SE		
2 S	1 W	9		NW SE		
2 S	1 W	9		SE SE		
2 S	1 W	9		NE SE		
2 S	1 W	9		SW NE		
2 S	1 W	9		NW NE		
2 S	1 W	9		SE NE		
2 S	1 W	9		NE NE		

RECEIVED

MAR 04 2009

WATER RESOURCES DEPT
SALEM, OREGON

T 10802

Location of Revised Place of Use

Township	Range	Section	Government No. of POU	1/4/1/4 Section	1/4/1/4 Number	Area
2 S	1 W	10		SW	SW	
2 S	1 W	10		NW	SW	
2 S	1 W	10		SE	SW	
2 S	1 W	10		NE	SW	
2 S	1 W	10		SW	NW	
2 S	1 W	10		NW	NW	
2 S	1 W	10		SE	NW	
2 S	1 W	10		NE	NW	
2 S	1 W	10		SW	SE	
2 S	1 W	10		NW	SE	
2 S	1 W	10		SE	SE	
2 S	1 W	10		NE	SE	
2 S	1 W	10		SW	NE	
2 S	1 W	10		NW	NE	
2 S	1 W	10		SE	NE	
2 S	1 W	10		NE	NE	
2 S	1 W	11		SW	SW	
2 S	1 W	11		NW	SW	
2 S	1 W	11		SE	SW	
2 S	1 W	11		NE	SW	
2 S	1 W	11		SW	NW	
2 S	1 W	11		NW	NW	
2 S	1 W	11		SE	NW	
2 S	1 W	11		NE	NW	
2 S	1 W	11		SW	SE	
2 S	1 W	11		NW	SE	
2 S	1 W	11		SE	SE	
2 S	1 W	11		NE	SE	
2 S	1 W	11		SW	NE	
2 S	1 W	11		NW	NE	
2 S	1 W	11		SE	NE	
2 S	1 W	11		NE	NE	
2 S	1 W	12		SW	SW	
2 S	1 W	12		NW	SW	
2 S	1 W	12		SE	SW	
2 S	1 W	12		NE	SW	
2 S	1 W	12		SW	NW	
2 S	1 W	12		NW	NW	
2 S	1 W	12		SE	NW	
2 S	1 W	12		NE	NW	
2 S	1 W	12		SW	SE	
2 S	1 W	12		NW	SE	
2 S	1 W	12		SE	SE	
2 S	1 W	12		NE	SE	
2 S	1 W	12		SW	NE	
2 S	1 W	12		NW	NE	
2 S	1 W	17		NW	NE	
2 S	1 W	17		NE	NE	
2 S	1 W	16		SE	SW	

RECEIVED

MAR 04 2009

WATER RESOURCES DEPT
SALEM, OREGON

T 10902

Location of Revised Place of Use

Row	Column	Section	(Government) Location	1/4 1/4 Section	1/4 1/4 Section	Number	Area
2 S	1 W	16		NE	SW		
2 S	1 W	16		NW	NW		
2 S	1 W	16		SE	NW		
2 S	1 W	16		NE	NW		
2 S	1 W	16		SW	SE		
2 S	1 W	16		NW	SE		
2 S	1 W	16		SE	SE		
2 S	1 W	16		NE	SE		
2 S	1 W	16		SW	NE		
2 S	1 W	16		NW	NE		
2 S	1 W	16		SE	NE		
2 S	1 W	16		NE	NE		
2 S	1 W	15		SW	SW		
2 S	1 W	15		NW	SW		
2 S	1 W	15		NE	SW		
2 S	1 W	15		SW	NW		
2 S	1 W	15		NW	NW		
2 S	1 W	15		SE	NW		
2 S	1 W	15		NE	NW		
2 S	1 W	15		NW	SE		
2 S	1 W	15		SW	NE		
2 S	1 W	15		NW	NE		
2 S	1 W	15		SE	NE		
2 S	1 W	15		NE	NE		
2 S	1 W	14		NE	SW		
2 S	1 W	14		SW	NW		
2 S	1 W	14		NW	NW		
2 S	1 W	14		SE	NW		
2 S	1 W	14		NE	NW		
2 S	1 W	14		SW	SE		
2 S	1 W	14		NW	SE		
2 S	1 W	14		SE	SE		
2 S	1 W	14		NE	SE		
2 S	1 W	14		SW	NE		
2 S	1 W	14		NW	NE		
2 S	1 W	14		SE	NE		
2 S	1 W	14		NE	NE		
2 S	1 W	13		SW	SW		
2 S	1 W	13		NW	SW		
2 S	1 W	13		SE	SW		
2 S	1 W	13		NE	SW		
2 S	1 W	13		SW	NW		
2 S	1 W	13		NW	NW		
2 S	1 W	13		SE	NW		
2 S	1 W	13		NE	NW		
2 S	1 W	13		SW	SE		
2 S	1 W	13		NW	SE		
2 S	1 W	13		SE	SE		
2 S	1 W	13		NE	SE		

RECEIVED

MAR 04 2009

WATER RESOURCES DEPT
SALEM, OREGON

T 10802

Location of Revised Place of Use

Rowing	Range	Section	Government Location	1/4 Section	Section Number	Acres
2 S	1 W	13		SW NE		
2 S	1 W	13		NW NE		
2 S	1 W	13		SE NE		
2 S	1 W	13		NE NE		
2 S	1 W	24		NW NW		
2 S	1 W	24		SE NW		
2 S	1 W	24		NE NW		
2 S	1 W	24		SW NE		
2 S	1 W	24		NW NE		

RECEIVED

MAR 04 2009

WATER RESOURCES DEPT
SALEM, OREGON

T 10802