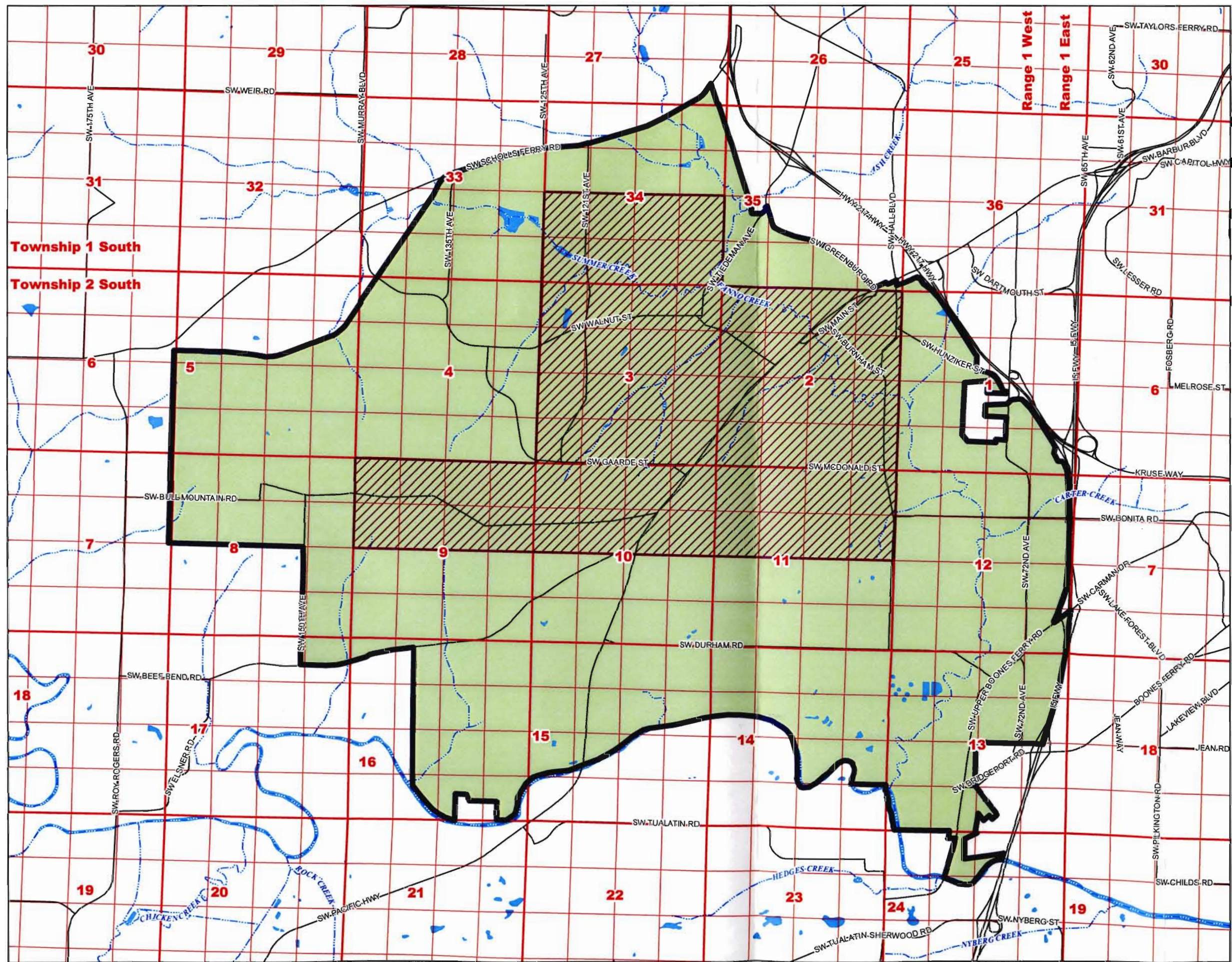


**Place of Use
Groundwater Registration GR-616
City of Tigard**

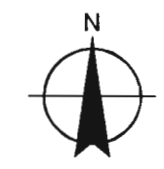


- LEGEND**
- Proposed Place of Use (POU)
 - City of Tigard Water Service Area
 - Authorized POU for Registration GR-616
 - Streets
 - Watercourses
 - Waterbodies

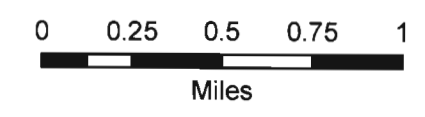
RECEIVED

MAR 04 2009
WATER RESOURCES DEPT
SALEM, OREGON

T 0802



Scale
1:33,600



MAP NOTES:
Projection: Oregon State Plane North
Datum: NAD 1983 HARN
Date: January 26, 2009
Data Sources: Oregon Conceptual Data
Clearinghouse

