



Oregon Water Resources Department  
 721 Summer Street NE, Suite A  
 Salem, OR 97301-1271

2009

**OAR Chapter 690, Division 385**  
**District Temporary Transfer Application**  
 Duration: One Irrigation Season

District: Echo Irrigation District

Contact Person: Bill Porfily Phone: (541) 449-1327

Mailing Address: 73120 Highway 207, Echo, Oregon 97826

I. Pursuant to ORS 540.570 and OAR Chapter 690, Division 385, the district proposes to change the place of use for the following water rights:

**1<sup>st</sup> of 4 Primary Water Rights**

WATER RIGHT			
PERMIT NUMBER	CERTIFICATE NUMBER	DECREE (name, volume, and page)	PRIMARY (P) or SUPP (S)
G-4969	80851	Robert C., Rick L., & Douglas L. Hale	P

II. The point(s) of diversion for the water right proposed for transfer are as follows:

POINT(S) OF DIVERSION / APPROPRIATION				
PERMIT	DECREE or CERTIFICATE	POD#	SOURCE	LOCATION - LEGAL DESCRIPTION
G-4969	80851	H-1	Hale's Well #1	4340' N & 1830' W from S ¼ Cor Sec 7, T3N, R30E WM
G-4969	80851	H-2	Hale's Well #2	2010' N & 1330' E from SW Cor Sec 6, T3N, R30E WM
G-4969	80851	H-3	Hale's Well #3	1420' S & 40' E from W ¼ Cor Sec 7, T3N, R30E WM
G-4969	80851	H-4	Hale's Well #4	180' N & 260' W from E ¼ Cor Sec 2, T3N, R29E WM
G-4969	80851	H-6	Hale's Well #6	132' N & 2190' W from E ¼ Cor Sec 11, T3N, R29E WM
G-4969	80851	H-7	Hale's Well #7	1010' S & 40' E from NW Cor Sec 12, T3N, R29 E WM
G-4969	80851	*New C-1	Coppinger Well #1	20' N & 1490' W from E ¼ Cor Sec 24, T3N, R29E WM*
		*D #1	Ditchen #1	30' S & 640' W from the Center of Sec 30, T3N, R30E WM*
		*D #2	Ditchen #@	80' E from the SW Cor Sec 20, T3N, R30E WM*

\*\* We propose Coppinger's New C-1 & Ditchen's Wells 1 & 2 to be the Points of Appropriation for the acres located in Section 13, T3N, R29E, WM & Section 20, T3N, R30E, WM. Coppinger's New C-1 and Dichen's Wells are recognized as being in the same Sub Areas (H) as Hale's Well, #3, in the Stage Gulch Critical Ground Water Order.

III. The district proposes to change the place of use from the authorized location listed in Table 1 to the location listed in Table 2.

**RECEIVED**

10818

MAR 16 2009

**TABLE 1. - AUTHORIZED PLACE OF USE**

WATER RIGHT Cert/Decree	Primary PRIORIT DATE	USE	POD #	LEGAL DESCRIPTION						ACRES	USER NAME		
				TWP	RNG	SEC	QQ	DLC	GOVT LOT			TAX LOT	
80851	6/8/71	Irr	H-1, H-2, H-3, H-4, H-6, & H-7,	3N	W/M	6	NE				703	30.2*	Hales Bros Farms
80851	6/8/71	Irr	H-1, H-2, H-3, H-4, H-6, & H-7,	3N	W/M	6	SE				703	36.31*	Hales Bros Farms
											Total	66.51	

These areas are described in Permit G-8907. Permit G-8907 was allocated no water in the Stage Gulch Critical Groundwater Order, thus we will not describe or use this water right under this temporary transfer.

**TABLE 2. - PROPOSED PLACE OF USE**

WATER RIGHT Cert/Decree	Primary PRIORIT DATE	USE	POD #	LEGAL DESCRIPTION						ACRES	USER NAME		
				TWP	RNG	SEC	QQ	DLC	GOVT LOT			TAX LOT	
80851	6/8/71	Irr	H-1, H-2, H-3, H-4, H-6, & H-7,	3N	W/M	8	NE	SW			802	6.31	Hales Bros Farms
80851	6/8/71	Irr	H-1, H-2, H-3, H-4, H-6, & H-7,	3N	W/M	8	NW	SW			802	30.0	Hales Bros Farms
80851	6/8/71	Irr	New C-1 D#1 & #2	3N	W/M	13	NW	NE			3700	13.2	Coppinger's Farms
80851	6/8/71	Irr	New C-1 D#1 & #2	3N	W/M	20	NWSW				3000	14.0**	Ditchens
80851	6/8/71	Irr	New C-1H-5	3N	W/M	12	SWSW				3700	3.0	Cook
											Total	66.51	

These areas are described in Certificate 76369. Certificate 76369 was allocated no water in the Stage Gulch Critical Groundwater Order, thus we will not describe or use this water right under this temporary transfer.

**RECEIVED**

818011

**2<sup>nd</sup> of 4 Primary Water Rights**

<b>WATER RIGHT</b>			
<b>PERMIT NUMBER</b>	<b>CERTIFICATE NUMBER</b>	<b>DECREE (name, volume, and page)</b>	<b>PRIMARY (P) or SUPP (S)</b>
<b>G-2415</b>	<b>T-6787</b>	<b>Robert C., Rick L., &amp; Douglas L. Hale</b>	<b>P</b>
<b>G-4969</b>	<b>80851</b>	<b>Robert C., Rick L., &amp; Douglas L. Hale</b>	<b>S</b>

**II.** The point(s) of diversion for the water right proposed for transfer are as follows:

<b>POINT(S) OF DIVERSION / APPROPRIATION</b>				
<b>PERMIT</b>	<b>DECREE or CERTIFICATE</b>	<b>POD#</b>	<b>SOURCE</b>	<b>LOCATION - LEGAL DESCRIPTION</b>
<b>G-2415 &amp; G-4969</b>	<b>T-6787 80851</b>	<b>H-1</b>	<b>Hale's Well #1</b>	<b>4340' N &amp; 1830' W from S1/4 Cor Sec 7, T3N, R30E WM</b>
<b>G-2415 &amp; G-4969</b>	<b>T-6787 80851</b>	<b>H-2</b>	<b>Hale's Well #2</b>	<b>2010' N &amp; 1330' E from SW Cor Sec 6, T3N, R30E WM</b>
<b>G-2415 &amp; G-4969</b>	<b>T-6787 80851</b>	<b>H-3</b>	<b>Hale's Well #3</b>	<b>1420'S &amp; 40' E from W1/4 Cor Sec 7, T3N, R30E WM</b>
<b>G-2415 &amp; G-4969</b>	<b>T-6787 80851</b>	<b>H-4</b>	<b>Hale's Well #4</b>	<b>180' N &amp; 260' W from E1/4 Cor Sec 2, T3N, R29E WM</b>
<b>G-2415 &amp; G-4969</b>	<b>T-6787 80851</b>	<b>H-6</b>	<b>Hale's Well #6</b>	<b>132' N &amp; 2190' W from E1/4 Cor Sec 11, T3N, R29E WM</b>
<b>G-2415 &amp; G-4969</b>	<b>T-6787 80851</b>	<b>H-7</b>	<b>Hale's Well #7</b>	<b>1010' S &amp; 40' E from NW Cor Sec 12, T3N, R29 E WM</b>

**IV.** The district proposes to change the place of use from the authorized location listed in Table 1 to the location listed in Table 2.

**RECEIVED**  
MAR 16 2009  
WATER RESOURCES DEPT  
SALEM, OREGON

T 10818

**TABLE 1. - AUTHORIZED PLACE OF USE**

WATER RIGHT Cert/Decree PRIMARY	Primary PRIORITY DATE	USE	POD #	LEGAL DESCRIPTION						ACRES	USER NAME	
				TWP	RNG	SEC	QQ	DLC	GOVT LOT			TAX LOT
G-2415-T-6787	4/8/63	Irr	H-1, H-2, H-3, H-4, H-6, & H-7,	3N	29 E WM	1	NE SE			100	0.5*	Hales Bros Farms
	6/8/71	SupIrr	H-1, H-2, H-3, H-4, H-6, & H-7,	3N	29 E WM	1	NE SE			100	0.5 *	Hales Bros Farms
G-2415-T-6787	4/8/63	Irr	H-1, H-2, H-3, H-4, H-6, & H-7,	3N	29 E WM	1	SE SE			100	0.2*	Hales Bros Farms
	6/8/71	SupIrr	H-1, H-2, H-3, H-4, H-6, & H-7,	3N	29 E WM	1	SE SE			100	0.2*	Hales Bros Farms
G-2415-T-6787	4/8/63	Irr	H-1, H-2, H-3, H-4, H-6, & H-7,	3N	29 E WM	12	NE SE			103	0.89	Hales Bros Farms
	6/8/71	SupIrr	H-1, H-2, H-3, H-4, H-6, & H-7,	3N	29 E WM	12	NE SE			103	0.89	Hales Bros Farms
G-2415-T-6787	4/8/63	Irr	H-1, H-2, H-3, H-4, H-6, & H-7,	3N	30 E WM	6	NW SW			103	8.5*	Hales Bros Farms
	6/8/71	SupIrr	H-1, H-2, H-3, H-4, H-6, & H-7,	3N	30 E WM	6	NW SW			103	8.5*	Hales Bros Farms
G-2415-T-6787	4/8/63	Irr	H-1, H-2, H-3, H-4, H-6, & H-7,	3N	30 E WM	6	SW SW			103	4.3*	Hales Bros Farms
	6/8/71	SupIrr	H-1, H-2, H-3, H-4, H-6, & H-7,	3N	30 E WM	6	SW SW			103	4.3*	Hales Bros Farms
G-2415-T-6787	4/8/63	Irr	H-1, H-2, H-3, H-4, H-6, & H-7,	3N	30 E WM	7	NE NW			703	2.5	Hales Bros Farms
	6/8/71	SupIrr	H-1, H-2, H-3, H-4, H-6, & H-7,	3N	30 E WM	7	NE NW			703	2.5	Hales Bros Farms
G-2415-T-6787	4/8/63	Irr	H-1, H-2, H-3, H-4, H-6, & H-7,	3N	30 E WM	7	SW NW			702	13.2	Hales Bros Farms
	6/8/71	SupIrr	H-1, H-2, H-3, H-4, H-6, & H-7,	3N	30 E WM	7	SW NW			702	13.2	Hales Bros Farms
G-2415-T-6787	4/8/63	Irr	H-1, H-2, H-3, H-4, H-6, & H-7,	3N	30 E WM	7	SE NW			702	16.3	Hales Bros Farms
	6/8/71	SupIrr	H-1, H-2, H-3, H-4, H-6, & H-7,	3N	30 E WM	7	SE NW			702	16.3	Hales Bros Farms
G-2415-T-6787	4/8/63	Irr	H-1, H-2, H-3, H-4, H-6, & H-7,	3N	30 E WM	7	NE SW			702	33.2	Hales Bros Farms
	6/8/71	SupIrr	H-1, H-2, H-3, H-4, H-6, & H-7,	3N	30 E WM	7	NE SW			702	33.2	Hales Bros Farms

**RECEIVED**

MAR 16 2009

WATER RESOURCES DEPT  
SALEM, OREGON

1100000

G-2415-T-6787	4/8/63	Irr	H-1, H-2, H-3, H-4, H-6, & H-7,	3N	30 E WM	7	NW SW	702	4.1	Hales Bros Farms
80851	6/8/71	SupIrr	H-1, H-2, H-3, H-4, H-6, & H-7,	3N	30 E WM	7	NW SW	702	4.1	Hales Bros Farms
									83.69	

\*These areas are described in Permit G-8907. Permit G-8907 was allocated no water in the Stage Gulch Critical Groundwater Order, thus we will not describe or use this water right under this temporary transfer.

TABLE 2. - PROPOSED PLACE OF USE

WATER RIGHT Cert/Decree	Primary PRIORITY DATE	USE	POD #	LEGAL DESCRIPTION						ACRES	USER NAME	
				TWP	RNG	SEC	QQ	DLC	GOV'T LOT			TAX LOT
G-2415-T-6787	4/8/63	Irr	H-1, H-2, H-3, H-4, H-6, & H-7,	3N	30 E WM	8	NE SW			802	23.69	Hales Bros Farms
80851	6/8/71	Sup Irr	H-1, H-2, H-3, H-4, H-6, & H-7,	3N	30 E WM	8	NE SW			802	23.69	Hales Bros Farms
G-2415-T-6787	4/8/63	Irr	H-1, H-2, H-3, H-4, H-6, & H-7,	3N	30 E WM	8	SW SW			802	30.0	Hales Bros Farms
80851	6/8/71	Sup Irr	H-1, H-2, H-3, H-4, H-6, & H-7,	3N	30 E WM	8	SW SW			802	30.0	Hales Bros Farms
G-2415-T-6787	4/8/63	Irr	H-1, H-2, H-3, H-4, H-6, & H-7,	3N	30 E WM	8	SE SW			802	30.0	Hales Bros Farms
80851	6/8/71	Sup Irr	H-1, H-2, H-3, H-4, H-6, & H-7,	3N	30 E WM	8	SE SW			802	30.0	Hales Bros Farms
										Total	83.69	

RECEIVED

MAR 16 2009

WATER RESOURCES DEPT  
SALEM, OREGON

### 3<sup>rd</sup> of 4 Primary Water Rights

I. Pursuant to ORS 540.570 and OAR Chapter 690, Division 385, the district proposes to change the place of use for the following water rights:

WATER RIGHT			
PERMIT NUMBER	CERTIFICATE NUMBER	DECREE (name, volume, and page)	PRIMARY (P) or SUPP (S)
G-6626	80849	Kenneth Coppinger	P

II. The point(s) of diversion for the water right proposed for transfer are as follows:

POINT(S) OF DIVERSION / APPROPRIATION				
PERMIT	DECREE or CERTIFICATE	POD#	SOURCE	LOCATION - LEGAL DESCRIPTION
G-6626	80849	C-1	Coppinger Well #1	20' N & 1570' W from E1/4 Cor Sec 24, T3N, R29E WM*
G-6626	80849	C-2	Coppinger Well #2	960' N & 30' W from E1/4 Cor Sec 24, T3N, R29E WM*
G-6626	80849	* New C-1	Coppinger Well New #1	20' N & 1490' W from E1/4 Cor Sec 24, T3N, R29E WM*
		*D #1	Ditchen #1	30' S & 640' W from the Center of Sec 30, T3N, R30E WM*
		*D #2	Ditchen #@	80' E from the SW Cor Sec 20, T3N, R30E WM*

**\*We propose Coppinger's New #1, Ditchen's #1 & Ditchen's #2 to be an Additional POA during this temporary transfer.**

III. The district proposes to change the place of use from the authorized location listed in Table 1 to the location listed in Table

**RECEIVED**

MAR 16 2009

WATER RESOURCES DEPT  
SALEM, OREGON

T 10818

**TABLE 1. - AUTHORIZED PLACE OF USE**

WATER RIGHT Cert/Decree PRIMARY	Primary PRIORITY DATE	USE	POD #	LEGAL DESCRIPTION						ACRES	USER NAME	
				TWP	RNG	SEC	QQ	DLC	GOVT LOT			TAX LOT
80849	12/29/75	Irr	C-1 & 2	3N	29E WM	24	NE NE			8600	9.0	Kenneth Coppinger
80849	12/29/75	Irr	C-1 & 2	3N	29E WM	24	NW NE			8600	9.0	Kenneth Coppinger
80849	12/29/75	Irr	C-1 & 2	3N	29E WM	24	SW NE			8600	9.0	Kenneth Coppinger
80849	12/29/75	Irr	C-1 & 2	3N	29E WM	24	SE NE			8600	9.0	Kenneth Coppinger
80849	12/29/75	Irr	C-1 & 2	3N	29E WM	24	NE SE			8700	7.3	Kenneth Coppinger
80849	12/29/75	Irr	C-1 & 2	3N	29E WM	24	NW SE			8700	10.2	Kenneth Coppinger
80849	12/29/75	Irr	C-1 & 2	3N	29E WM	24	SW SE			8700	10.2	Kenneth Coppinger
80849	12/29/75	Irr	C-1 & 2	3N	29E WM	24	SE SE			8700	10.2	Kenneth Coppinger
80849	12/29/75	Irr	C-1 & 2	3N	30E WM	19	NE NW			2601	27.5	Kenneth Coppinger
80849	12/29/75	Irr	C-1 & 2	3N	30E WM	19	NW NW			2601	13.2	Kenneth Coppinger
80849	12/29/75	Irr	C-1 & 2	3N	30E WM	19	SW NW			2601	13.6	Kenneth Coppinger
80849	12/29/75	Irr	C-1 & 2	3N	30E WM	19	SE NW			2601	26.7	Kenneth Coppinger
80849	12/29/75	Irr	C-1 & 2	3N	30E WM	19	NE SW			2600	28.5	Kenneth Coppinger
80849	12/29/75	Irr	C-1 & 2	3N	30E WM	19	NW SW			2600	8.1	Kenneth Coppinger
80849	12/29/75	Irr	C-1 & 2	3N	30E WM	19	SW SW			2600	9.2	Kenneth Coppinger
80849	12/29/75	Irr	C-1 & 2	3N	30E WM	19	SE SW			2600	26.4	Kenneth Coppinger
										Total	227.1	

**RECEIVED**  
MAR 16 2009  
WATER RESOURCES DEPT  
SALEM, OREGON

1 10818

**ABLE 2. - PROPOSED PLACE OF USE**

WATER RIGHT Cert/Decree	Primary Cert/Perm	SUPP	Primary DATE	USE	POD #	LEGAL DESCRIPTION							ACRES	USER NAME
						TWP	RNG	SEC	QQ	DLC	GOV'T LOT	TAX LOT		
80849			12/29/75	Irr	New C-1 D1&2	3N	29E WM	13	NE NE			3700	30.0	Kenneth Coppinger
80849			12/29/75	Irr	New C-1 D1&2	3N	29E WM	13	NW NE			3700	16.8	Kenneth Coppinger
80849			12/29/75	Irr	New C-1 D1&2	3N	29E WM	13	SW NE			3700	29.5	Kenneth Coppinger
80849			12/29/75	Irr	New C-1 D1&2	3N	29E WM	13	SE NE			3700	30.0	Kenneth Coppinger
80849			12/29/75	Irr	New C-1 D1&2	3N	29E WM	13	NE SE			3700	30.2	Kenneth Coppinger
80849			12/29/75	Irr	New C-1 D1&2	3N	29E WM	13	NW SE			3700	30.2	Kenneth Coppinger
80849			12/29/75	Irr	New C-1 D1&2	3N	29E WM	13	SW SE			3700	30.2	Kenneth Coppinger
80849			12/29/75	Irr	New C-1 D1&2	3N	29E WM	13	SE SE			3700	30.2	Kenneth Coppinger
												Total	227.1	

**RECEIVED**

MAR 16 2009

WATER RESOURCES DEPT  
SALEM, OREGON

T 10818



**4<sup>th</sup> of 4 Primary Water Rights**

**I.** Pursuant to ORS 540.570 and OAR Chapter 690, Division 385, the district proposes to change the place of use for the following water rights:

<b>WATER RIGHT</b>			
<b>PERMIT NUMBER</b>	<b>CERTIFICATE NUMBER</b>	<b>DECREE (name, volume, and page)</b>	<b>PRIMARY (P) or SUPP (S)</b>
<b>G-5215</b>	<b>80850</b>	<b>H-4 Farms, Inc</b>	<b>P</b>

**II.** The point(s) of diversion for the water right proposed for transfer are as follows:

<b>POINT(S) OF DIVERSION / APPROPRIATION</b>				
<b>PERMIT</b>	<b>DECREE or CERTIFICATE</b>	<b>POD#</b>	<b>SOURCE</b>	<b>LOCATION - LEGAL DESCRIPTION</b>
<b>G-5215</b>	<b>80850</b>	<b>H-5</b>	<b>Hale's Well #5</b>	<b>60' N &amp; 590' W from SE Cor Sec 11, T3N, R29E WM</b>
<b>G-5215</b>	<b>80850</b>	<b>H-8</b>	<b>Hale's Well #8</b>	<b>1350' S &amp; 50' W from NE Cor NW1/4 NW1/4 Sec 14, T3N, R29E WM</b>
		<b>*New C-1</b>	<b>Coppinger Well #1</b>	<b>20' N &amp; 1490' W from E1/4 Cor Sec 24, T3N, R29E WM*</b>
		<b>*D #1</b>	<b>Ditchen #1</b>	<b>30' S &amp; 640' W from the Center of Sec 30, T3N, R30E WM*</b>
		<b>*D #2</b>	<b>Ditchen #@</b>	<b>80' E from the SW Cor Sec 20, T3N, R30E WM*</b>

**\*Propose as an Additional POA**

**\*\* We propose Coppinger's New #1, Ditchen's #1 & #2 Wells to be the Point of Appropriation for the 111.1 acres located in the SW1/4 Section 20, T3N, R30E, WM . These wells are recognized as being in the same Sub Areas (H) as Hale's Well, #8, in the Stage Gulch Critical Ground Water Order. We propose Coppinger and Ditchen Wells to be an Additional POA during this Temporary Transfer.**

**III.** The district proposes to change the place of use from the authorized location listed in Table 1 to the location listed in Table 2.

**RECEIVED**

MAR 16 2009

WATER RESOURCES DEPT  
SALEM, OREGON

T 10818

**TABLE 1. -- AUTHORIZED PLACE OF USE**

WATER RIGHT Cert/Decree	Primary Cert/Perm	SUPP	Primary PRIORITY DATE	USE	POD #	LEGAL DESCRIPTION						ACRES	USER NAME	
						TWP	RNG	SEC	QQ	DLC	GOV'T LOT			TAX LOT
80850			2/16/73	Irr	H-5, H-8,	3N	29E WM	11	NE SE			3603	2.0	Hale's Bro's Farms
80850			2/16/73	Irr	H-5, H-8,	3N	29E WM	11	NW SE			3603	5.9	Hale's Bro's Farms
80850			2/16/73	Irr	H-5, H-8,	3N	29E WM	11	SE SE			3603	5.0	Hale's Bro's Farms
80850			2/16/73	Irr	H-5, H-8,	3N	29E WM	12	SW SW			3603	29.8	Hale's Bro's Farms
80850			2/16/73	Irr	H-5, H-8,	3N	29E WM	12	SE SW			3603	24.4	Hale's Bro's Farms
80850			2/16/73	Irr	H-5, H-8,	3N	29E WM	13	SE NW			3900	29.5*	Hale's Bro's Farms
80850			2/16/73	Irr	H-5, H-8,	3N	29E WM	14	NW NE			3900	9.3	Hale's Bro's Farms
80850			2/16/73	Irr	H-5, H-8,	3N	29E WM	14	SW NE			3900	9.3	Hale's Bro's Farms
80850			2/16/73	Irr	H-5, H-8,	3N	29E WM	14	SE NE			3900	7.3	Hale's Bro's Farms
80850			2/16/73	Irr	H-5, H-8,	3N	29E WM	14	NE NW			3900	9.3	Hale's Bro's Farms
80850			2/16/73	Irr	H-5, H-8,	3N	29E WM	14	SE NW			3900	8.8	Hale's Bro's Farms
												Total	111.1	

\* This 29.5 acres of Certificate 80849 will become supplemental to permit G-7183 certificate 79889 in 2009 Private Temporary Transfer, Cook to Echo Irrigation District.

**RECEIVED**

MAR 16 2009

WATER RESOURCES DEPT  
SALEM, OREGON

**TABLE 2. - PROPOSED PLACE OF USE**

WATER RIGHT		Primary PRIORITY DATE	USE	POD #	LEGAL DESCRIPTION						ACRES	USER NAME		
Cert/Decree	Cert/Perm SUPP				TWP	RNG	SEC	QQ	DLC	GOV'T LOT			TAX LOT	
	80850	2/16/73	Irr	H-5, H-8, New C-1 D-1&2	3N	29E WM	13	SE NW				3900	29.5 **	Hale's Bro's Farms
80850		2/16/73	Irr	H-5, H-8, New C-1 D-1&2	3N	30E WM	20	NE SW				3000	31.1 *	Ditchen Farm
80850		2/16/73	Irr	H-5, H-8, New C-1 D-1&2	3N	30E WM	20	NW SW				3000	16.8 *	Ditchen Farm
80850		2/16/73	Irr	H-5, H-8, New C-1 D-1&2	3N	30E WM	20	SW SW				3000	31.5 *	Ditchen Farm
80850		2/16/73	Irr	H-5, H-8, New C-1 D-1&2	3N	30E WM	20	SE SW				3000	31.7 *	Ditchen Farm
													111.1	

\*These areas are described in Certificate 76369. Certificate 76369 was allocated no water in the Stage Gulch Critical Groundwater Order, thus we will not describe or use this water right under this temporary transfer.  
 \*\* This 29.5 acres of Certificate 80849 will become supplemental to permit G-7183 certificate 79889 in 2009 Private Temporary Transfer, Cook to Echo Irrigation District


**RECEIVED**  
 MAR 16 2009  
 WATER RESOURCES DEPT  
 SALEM, OREGON

- IV. Enclosed is a map for each proposed change in place of use meeting the standards of OAR Chapter 690, Division 385.
- V. The water right proposed for transfer is a water right subject to transfer and has not been forfeited for nonuse under ORS 540.610.
- VI. Each user affected by the proposed transfer has provided written authorization for the transfer and such authorization is on file with the district.
- VII. The district has notified each affected user that the Department may condition or reject the transfer at any time to the extent necessary to avoid injury to an existing water right, and that the use of water on lands from which the water right is transferred (authorized place of use) and at the proposed place of use during the same irrigation season or calendar year may subject both the user and district to civil penalties.

**517.9 acres & 5 Water Rights**

VIII. Enclosed is the application fee in the amount of:     \$580.00    .

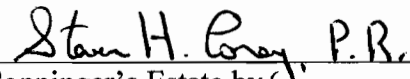
I certify that the information contained in this district permanent transfer application is true and accurate.

  
 \_\_\_\_\_  
 Signature of District Manager  
 or Authorized Representative


    3-9-09      
 \_\_\_\_\_  
 Date

**Craig Reeder Manager**  
 \_\_\_\_\_  
 Typed Name of District Manager  
 or Authorized Representative

\_\_\_\_\_  
 Date

  
 \_\_\_\_\_  
 Coppinger's Estate by  
 Attorney Steve Corey

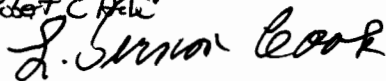
    3/3/09      
 \_\_\_\_\_  
 Date

  
 \_\_\_\_\_  
 Darin Ditcher - Land Owner

    3/3/09      
 \_\_\_\_\_  
 Date

  
 \_\_\_\_\_  
 Rich Hale for Hale Bros. Inc - Land Owners  
 Robert C. Hale

    3/5/09      
 \_\_\_\_\_  
 Date

  
 \_\_\_\_\_  
 J. Simon Cook

    3-5-09    

**RECEIVED**

MAR 16 2009

WATER RESOURCES DEPT  
 SALEM, OREGON

T 10818