

Hollinger

Application Map
 For Water Right Transfer 'OFF'
 Located in the S 1/2 of the NE1/4 of
 Sec 25, T12S., R12E., W.M.
 Jefferson County Oregon
 CERTIFIED

Transfer 'OFF' 3.4 acres
 Crooked River Water Rights
 72283

T 10035

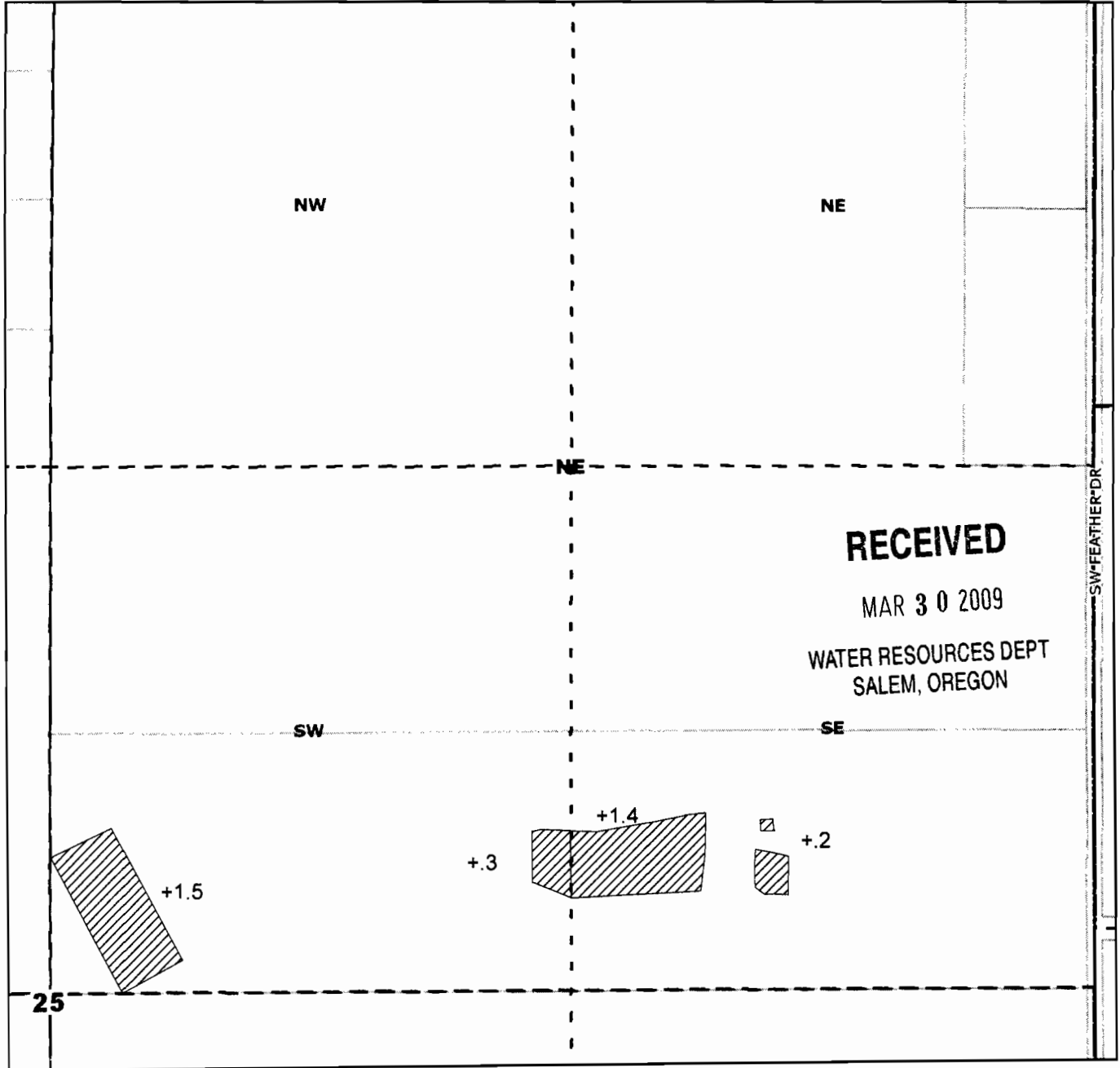
North Unit Irrigation District
 2024 NW Beech Street
 Madras, OR 97741
 Phone: (541) 475-3625
 Fax: (541) 475-3905
 email: pwatson@northunitid.com

February 10, 2009
 North Unit Irrigation District

Mike Britton
 Mike Britton - General Manager

N

 Scale 1" = 400'



Hollinger

Transfer 'ON' 3.4 acres
Crooked River Water Rights
72283


T 10935

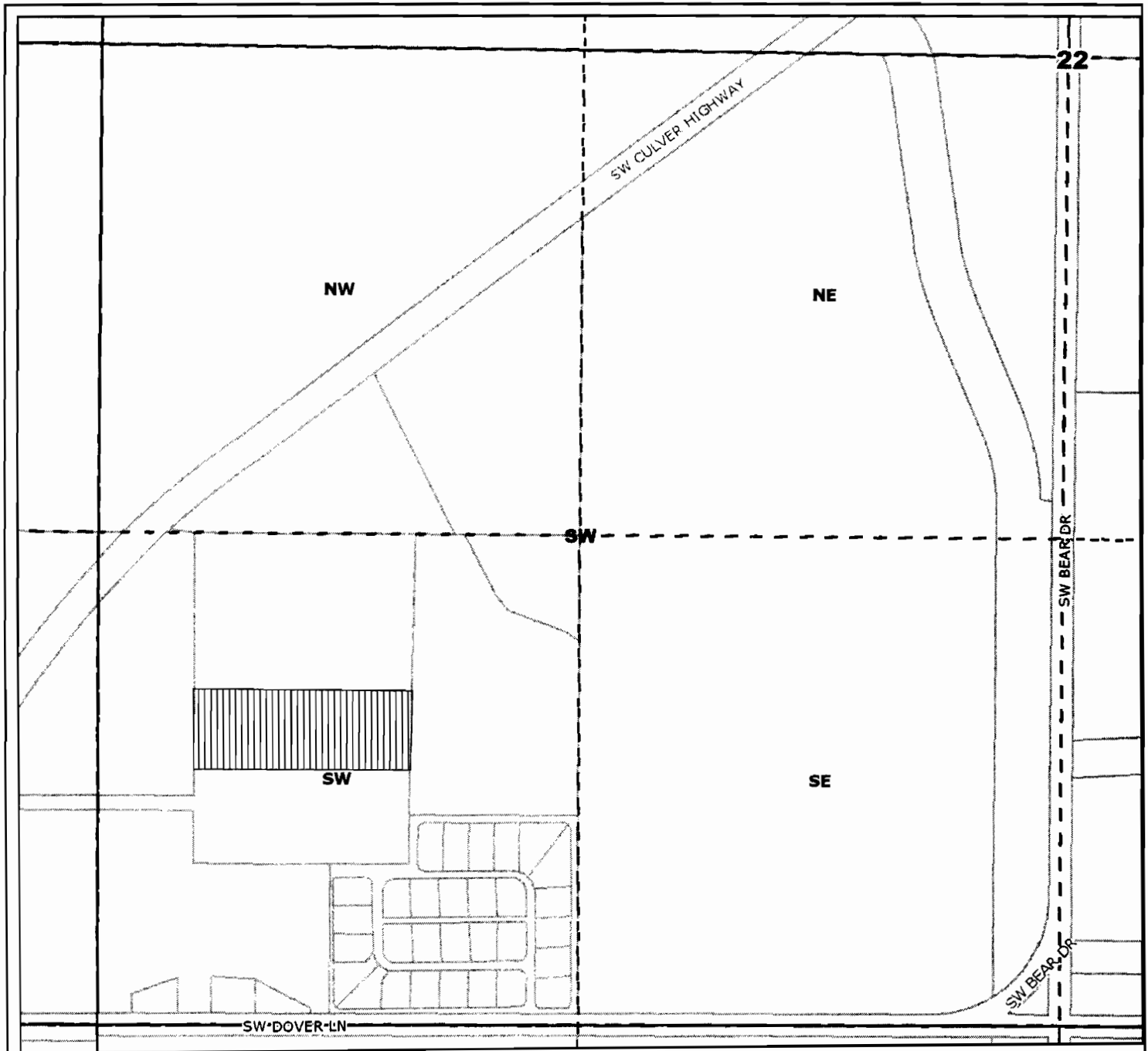
Application Map
For Water Right Transfer 'ON'
Located in the S 1/2 of the NE1/4 of
Sec 25, T12S., R12E., W.M.
Jefferson County Oregon

February 10, 2009
North Unit Irrigation District

North Unit Irrigation District
2024 NW Beech Street
Madras, OR 97741
Phone: (541) 475-3625
Fax: (541) 475-3905
email: pwatson@northunitid.com


Mike Britton - General Manager

N

Scale 1" = 400'



NUID/Metolius Land Development LLC



Transfer "OFF" 2.9 acres
Deschutes Water Rights
72279

T 10935

Application Map
For Water Right Transfer 'OFF'
Located in the SW1/4 of the SW1/4 of
Sec 22, T11S., R13E., W.M.
Jefferson County Oregon

North Unit Irrigation District
2024 NW Beech Street
Madras, OR 97741
Phone: (541) 475-3625
Fax: (541) 475-3905
email: pwatson@northunitid.com

February 10, 2009
North Unit Irrigation District

Mike Britton - General Manager

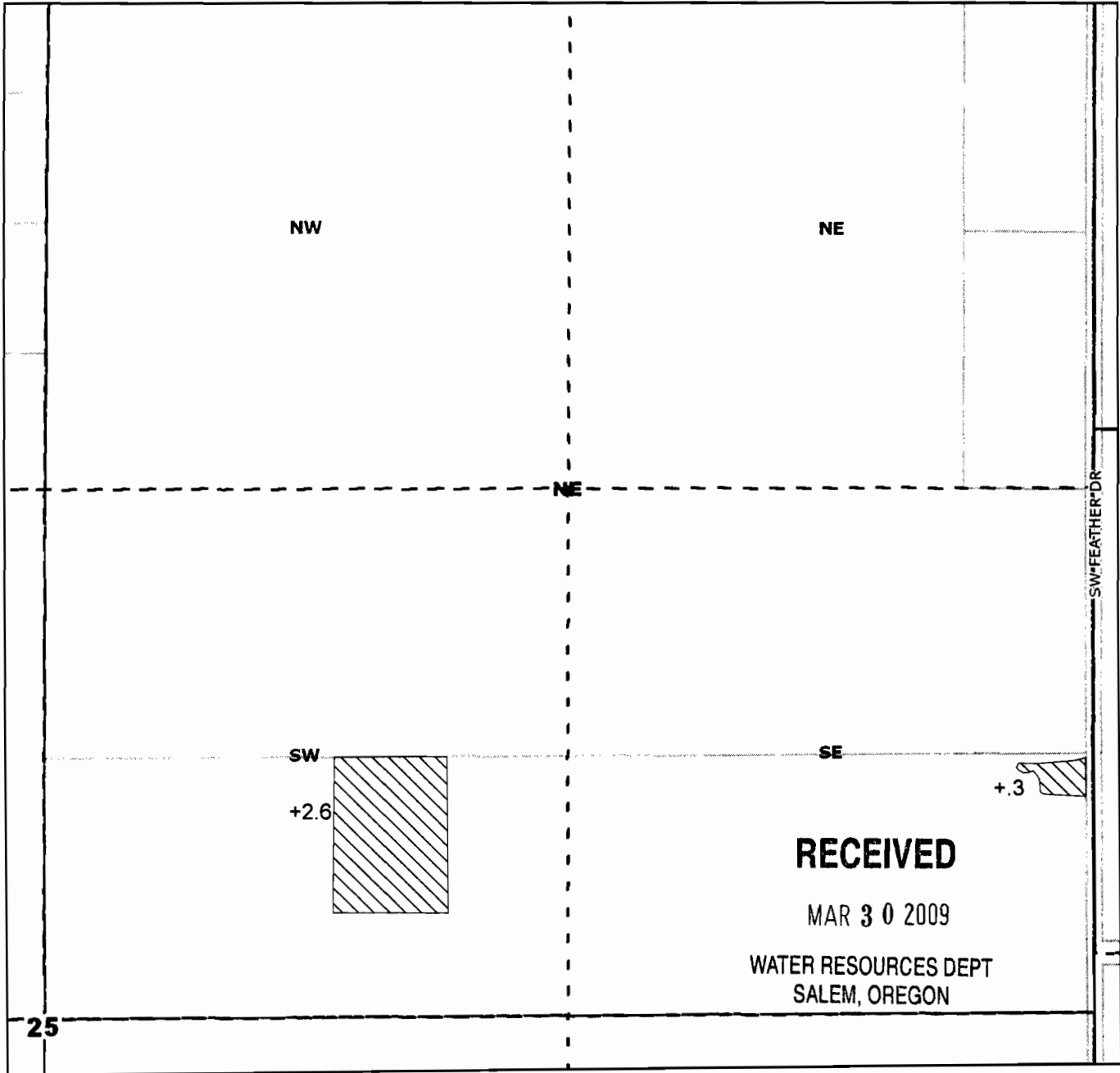
RECEIVED

MAR 30 2009

WATER RESOURCES DEPT
SALEM, OREGON

Scale 1" = 400'





Hollinger

T 10835

North Unit Irrigation District
 2024 NW Beech Street
 Madras, OR 97741
 Phone: (541) 475-3625
 Fax: (541) 475-3905
 email: pwatson@northunitid.com

Application Map
 For Water Right Transfer 'ON'
 Located in the S 1/2 of the NE1/4 of
 Sec 25, T12S., R12E., W.M.
 Jefferson County Oregon
 CERTIFIED

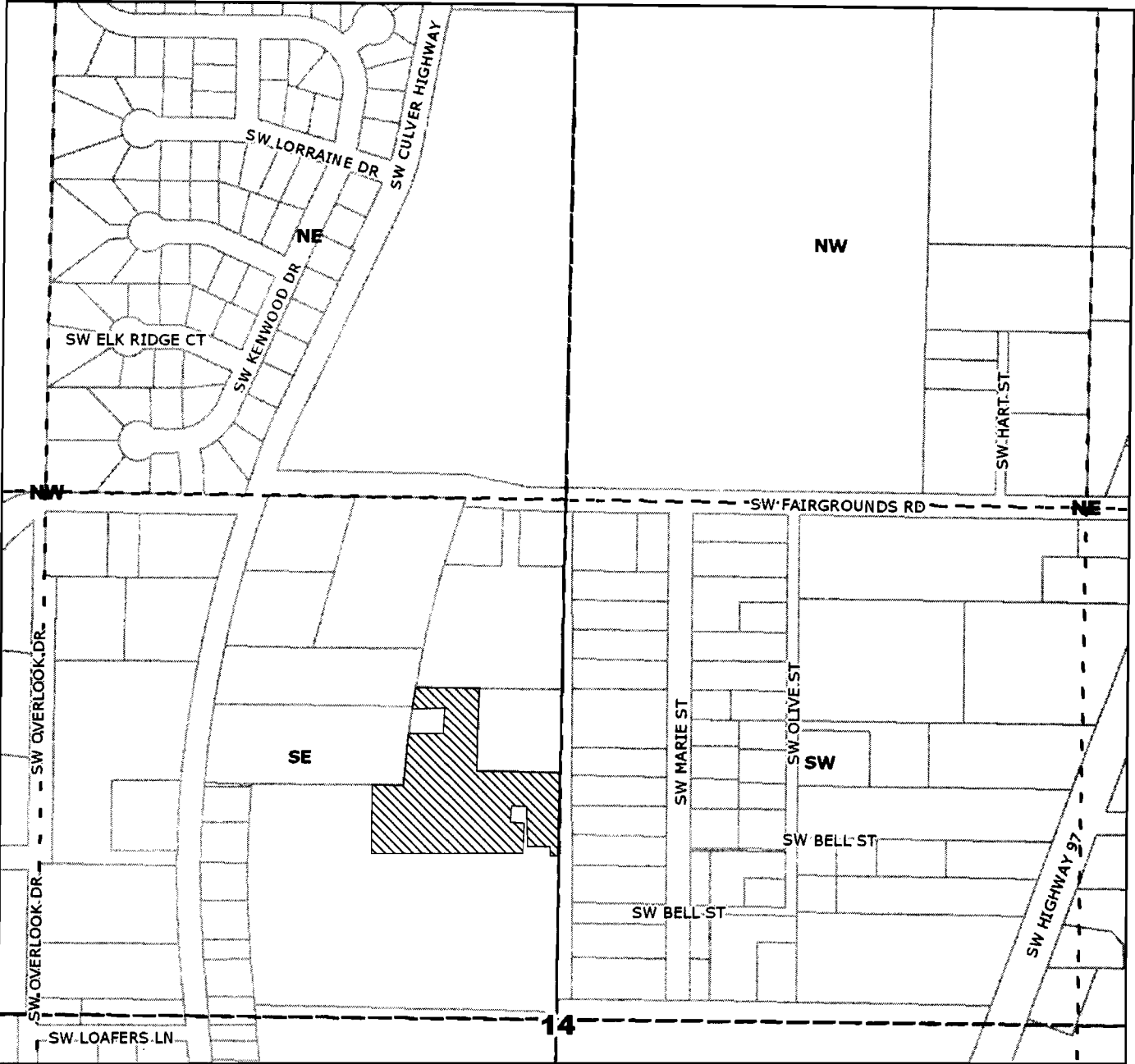
February 10, 2009
 North Unit Irrigation District

Mike Britton - General Manager

Transfer 'ON' 2.9 acres
 Deschutes Water Rights
 72279 & 72281



Scale 1" = 400'



KB Management LLC/Paluck



Transfer "ON" 2.8 acres
Deschutes Water Rights
72279 & 72281

T 10935
T 10935

Application Map
For Water Right Transfer 'ON'
Located in the SE1/4 of the NW1/4 of
Sec 14, T11S., R13E., W.M.

Jefferson County Oregon
February 10, 2009
North Unit Irrigation District

Mike Britton - General Manager

North Unit Irrigation District
2024 NW Beech Street
Madras, OR 97741
Phone: (541) 475-3625
Fax: (541) 475-3905
email: pwatson@northunitid.com

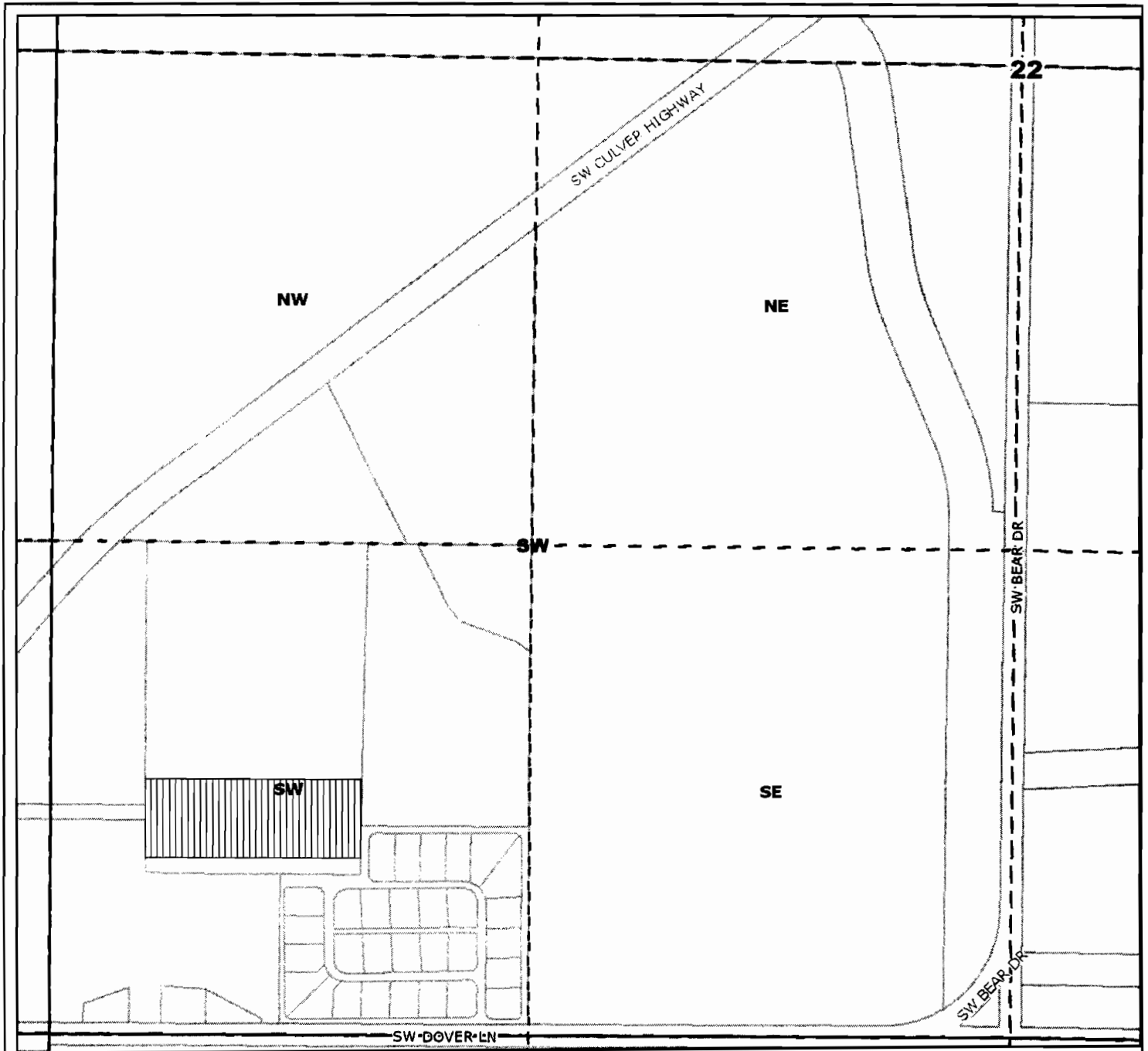
RECEIVED

MAR 30 2009

WATER RESOURCES DEPT
SALEM, OREGON



1" = 400'



NUID/Metolius Land Development LLC



Transfer "OFF" 2.8 acres
Deschutes Water Rights
72279 & 72281

T 10935

Application Map
For Water Right Transfer 'OFF'
Located in the SW1/4 of the SW1/4 of
Sec 22, T11S., R13E., W.M.
Jefferson County Oregon
February 10, 2009

RECEIVED

MAR 30 2009

WATER RESOURCES DEPT
SALEM, OREGON

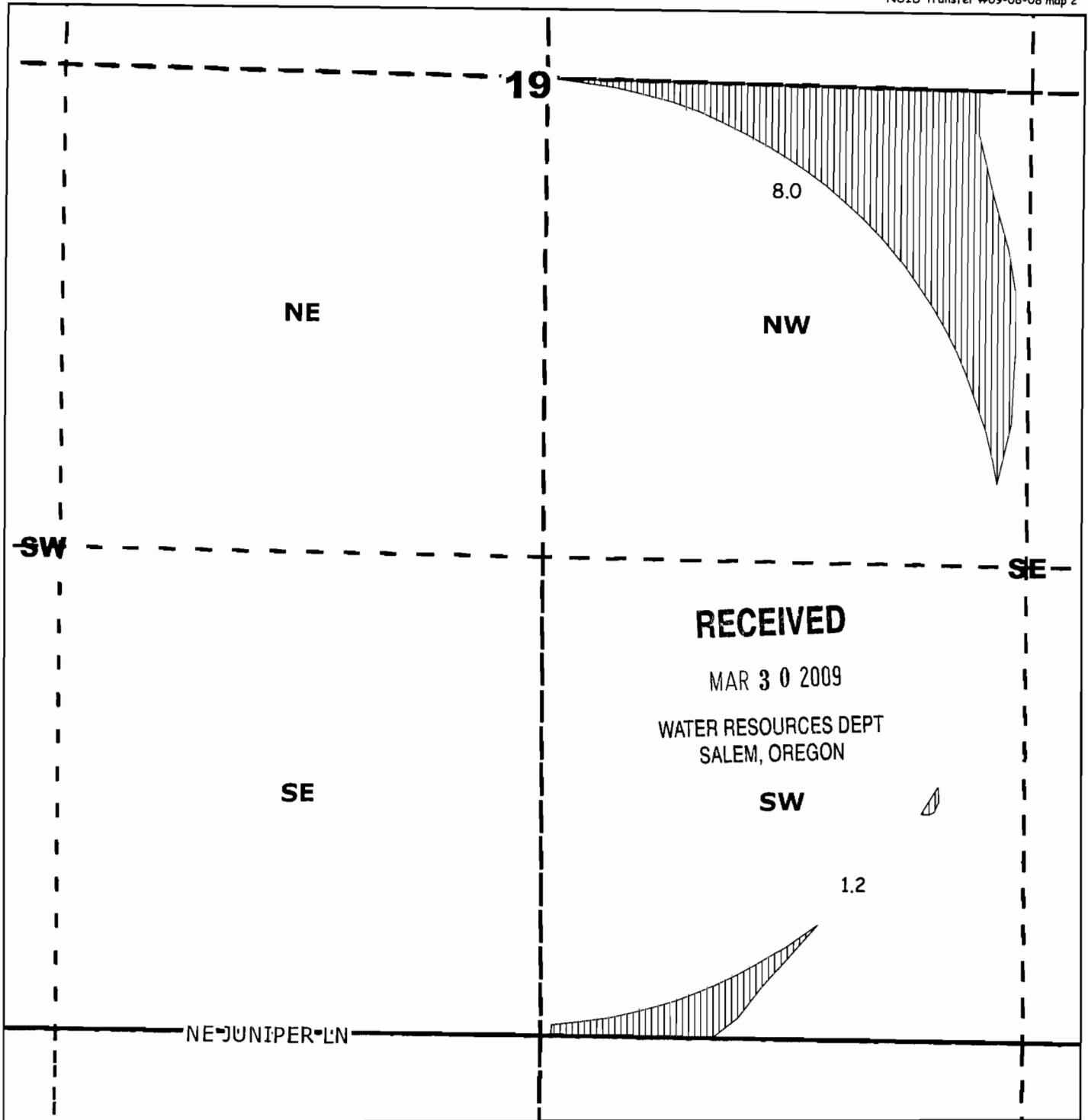
North Unit Irrigation District
2024 NW Beech Street
Madras, OR 97741
Phone: (541) 475-3625
Fax: (541) 475-3905
email: pwatson@northunitid.com

North Unit Irrigation District

Mike Britton - General Manager

Scale 1" = 400'





Vibbert, Vibbert, Vibbert & Vibbert

Application Map
 For Water Right Transfer 'OFF'
 NW 1/4 and the SW 1/4 of the SE 1/4 of
 Section 19, T9S., R14E., W.M.
 Jefferson County Oregon



Transfer "OFF" 8.0 + 1.2 = 9.2
 Crooked River Water Rights
 72283

T 10035

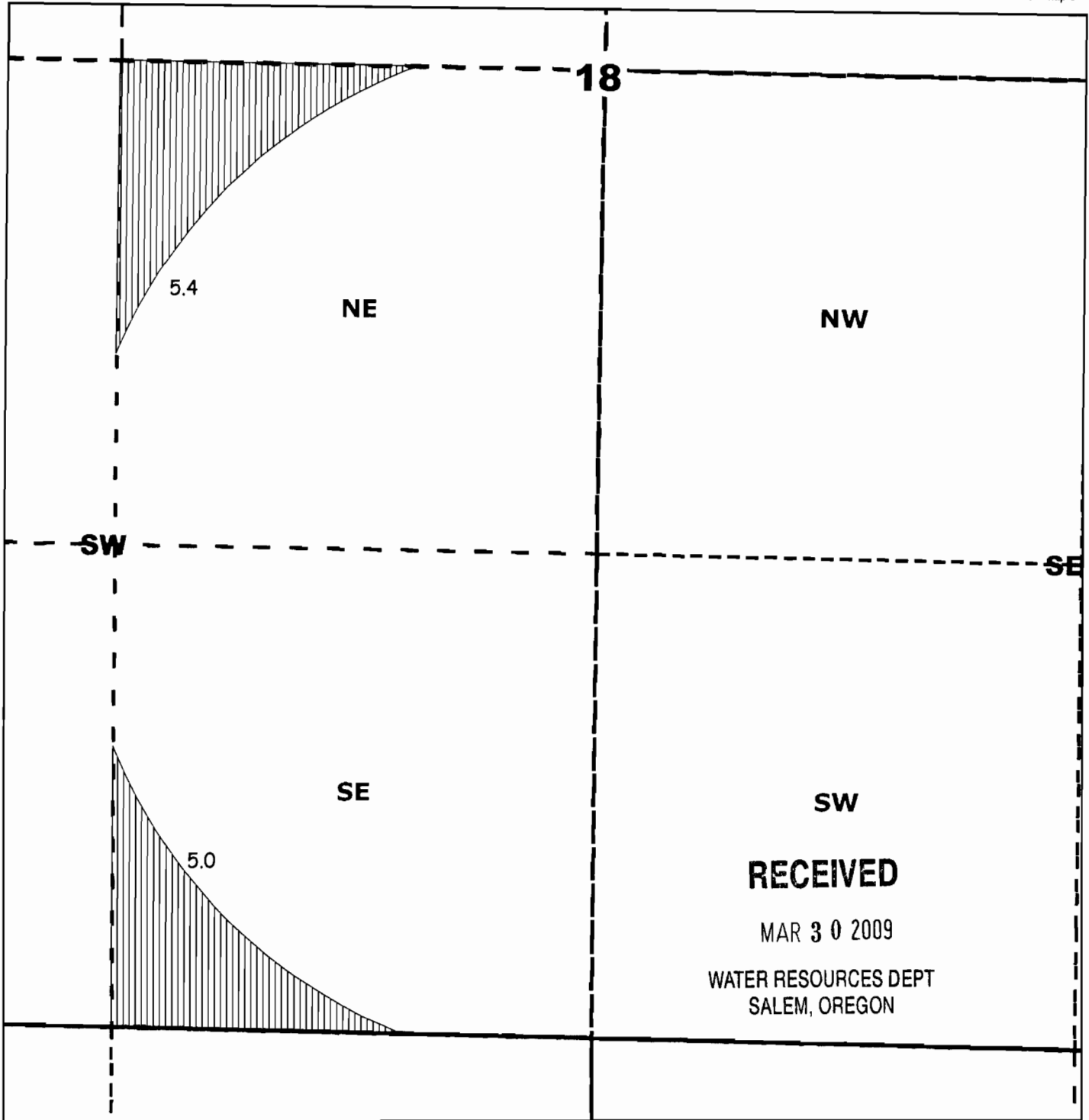
North Unit Irrigation District
 2024 NW Beech Street
 Madras, OR 97741
 Phone: (541) 475-3625
 Fax: (541) 475-3905
 email: pwatson@northunitid.com

CERTIFIED
 March 12, 2009
 North Unit Irrigation District

Mike Britton - Manager

Scale 1" = 400'





Vibbert, Vibbert, Vibbert & Vibbert

Application Map
 For Water Right Transfer 'OFF'
 NE 1/4 & SE 1/4 of the SW 1/4 of
 Section 18, T9S., R14E., W.M.
 Jefferson County Oregon
 CERTIFIED



Transfer "OFF" 5.4 + 5.0 = 10.4
 Crooked River Water Rights
 72283

1 10835

North Unit Irrigation District
 2024 NW Beech Street
 Madras, OR 97741
 Phone: (541) 475-3625
 Fax: (541) 475-3905
 email: pwatson@northunitid.com

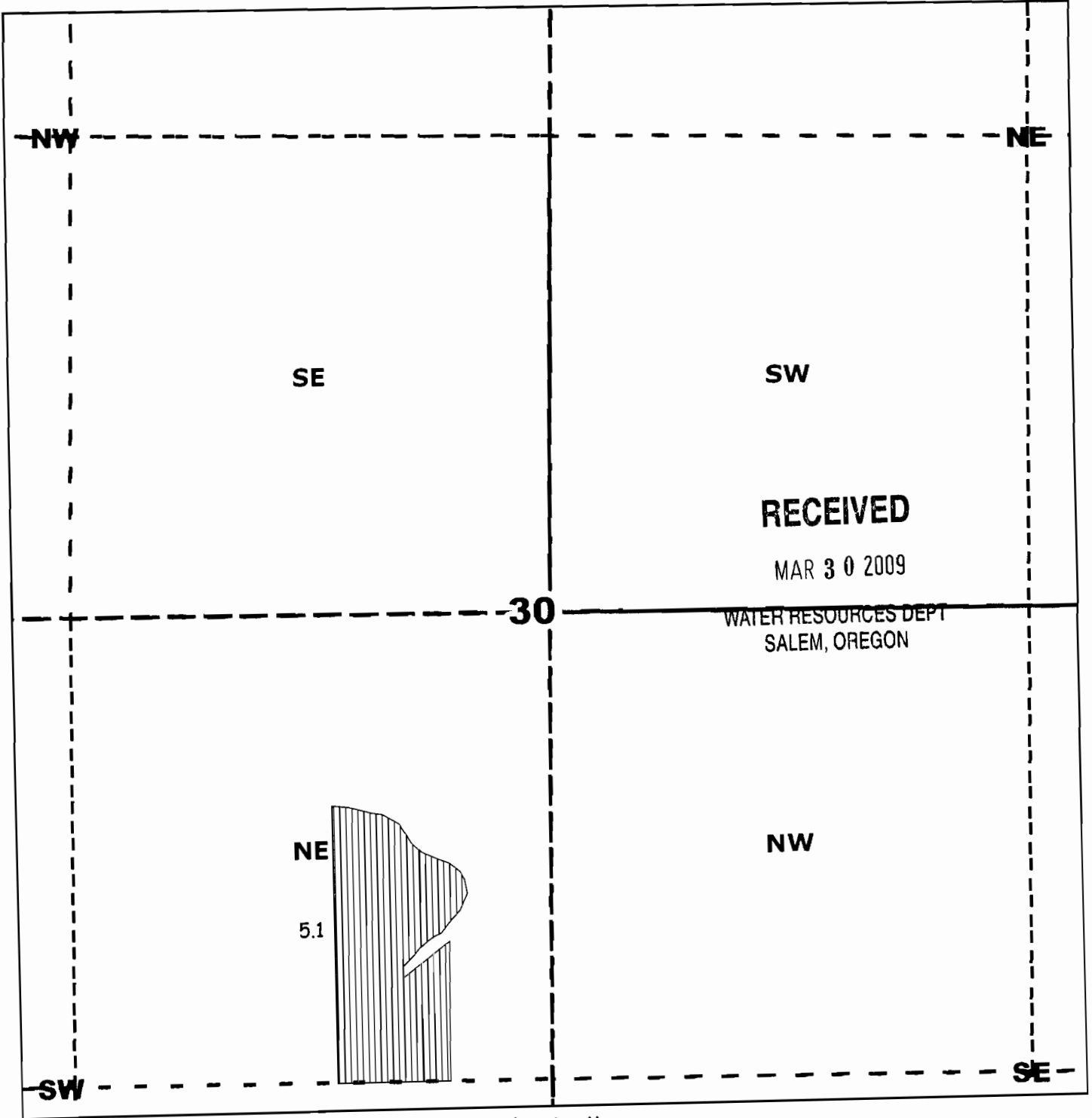
March 12, 2009

North Unit Irrigation District

Mike Britton - Manager

Scale 1" = 400'





Vibbert, Vibbert, Vibbert & Vibbert

Application Map
 For Water Right Transfer 'OFF'
 NE 1/4 of the SW 1/4 of
 Section 30, T9S., R14E., W.M.
 Jefferson County Oregon
CERTIFIED



Transfer "OFF" 5.1
 Crooked River Water Rights
 72283

T 10008

North Unit Irrigation District
 2024 NW Beech Street
 Madras, OR 97741
 Phone: (541) 475-3625
 Fax: (541) 475-3905
 email: pwatson@northunitid.com

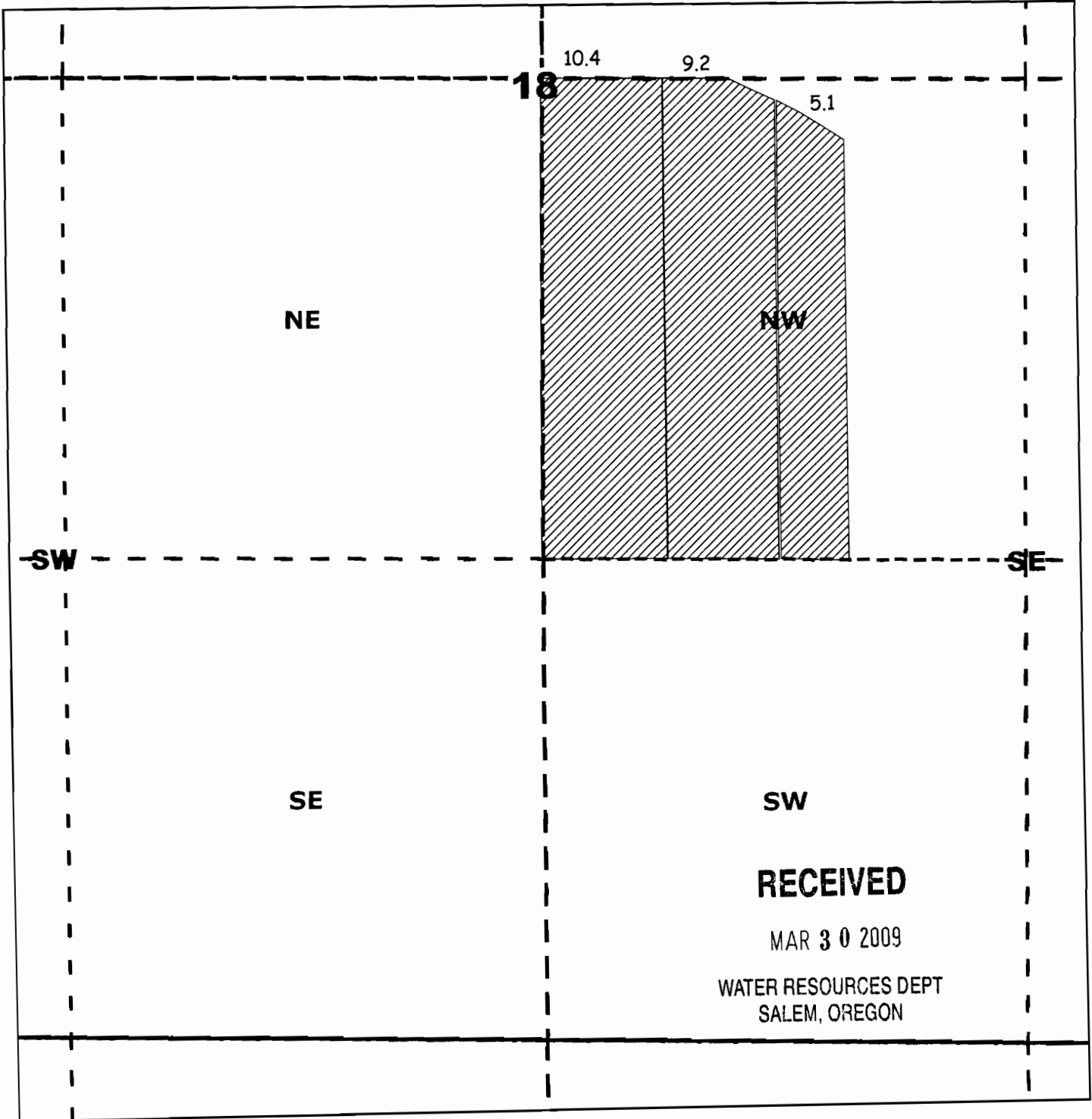
North Unit Irrigation District

March 12, 2009

Mike Britton - Manager

Scale 1" = 400'





Vibbert, Vibbert, Vibbert & Vibbert

Application Map
 For Water Right Transfer 'ON'
 NW 1/4 of the SE 1/4 of
 Section 18, T9S., R14E., W.M.
 Jefferson County Oregon
 CERTIFIED



Transfer "ON" $10.4+9.2+5.1=24.7$
 Crooked River Water Rights
 72283

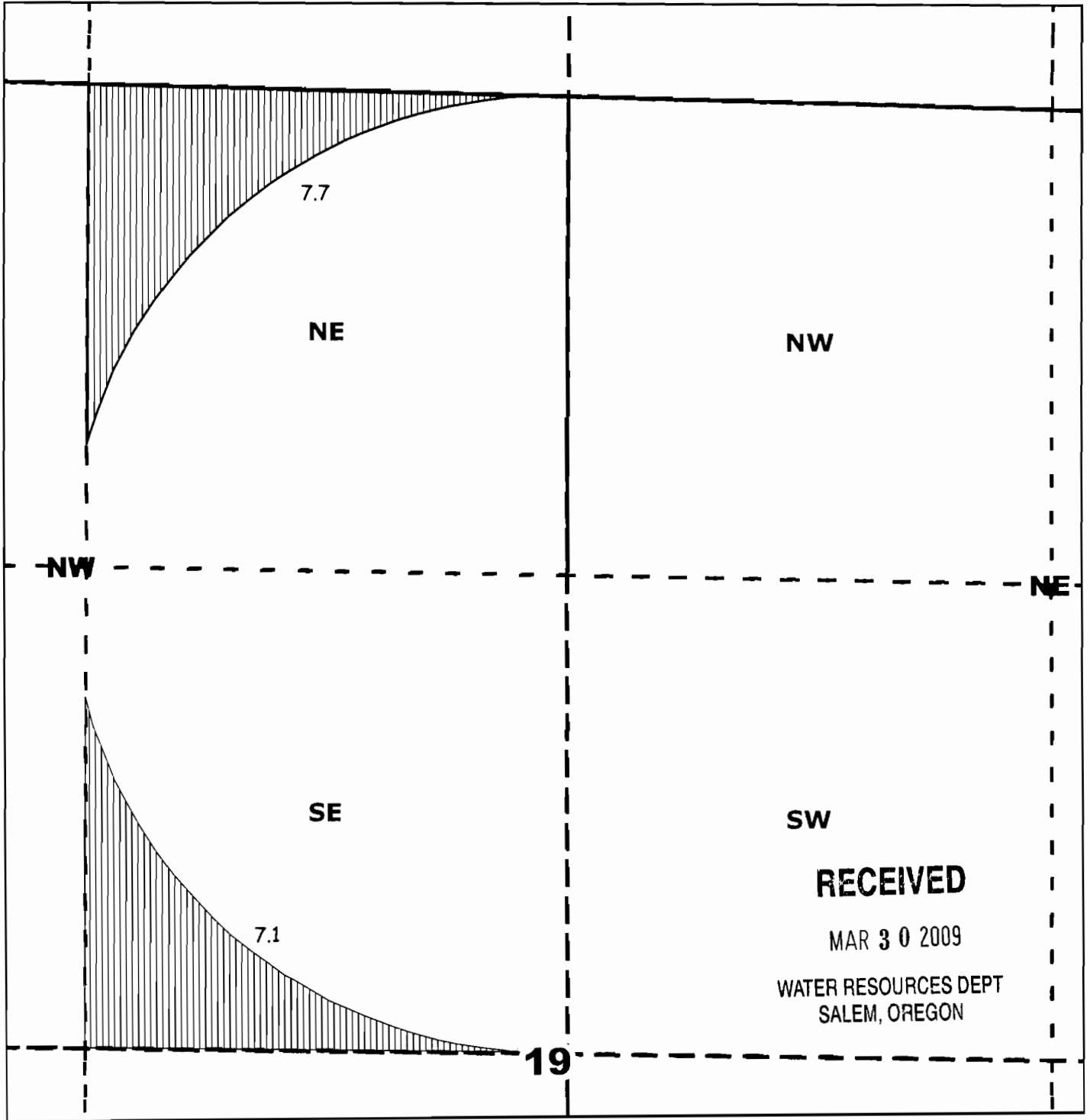
T 10035

North Unit Irrigation District
 2024 NW Beech Street
 Madras, OR 97741
 Phone: (541) 475-3625
 Fax: (541) 475-3905
 email: pwatson@northunitid.com

March 12, 2009
 North Unit Irrigation District

Mike Britton - Manager

Scale 1" = 400'



Vibbert, Vibbert & Potompa

Application Map
 For Water Right Transfer 'OFF'
 NE 1/4 & SE 1/4 of the NW 1/4 of
 Section 19, T14S., R9E., W.M.
 Jefferson County Oregon



Transfer "OFF" 7.7 + 7.1 = 14.8
 Crooked River Water Rights
 72283

T 10035

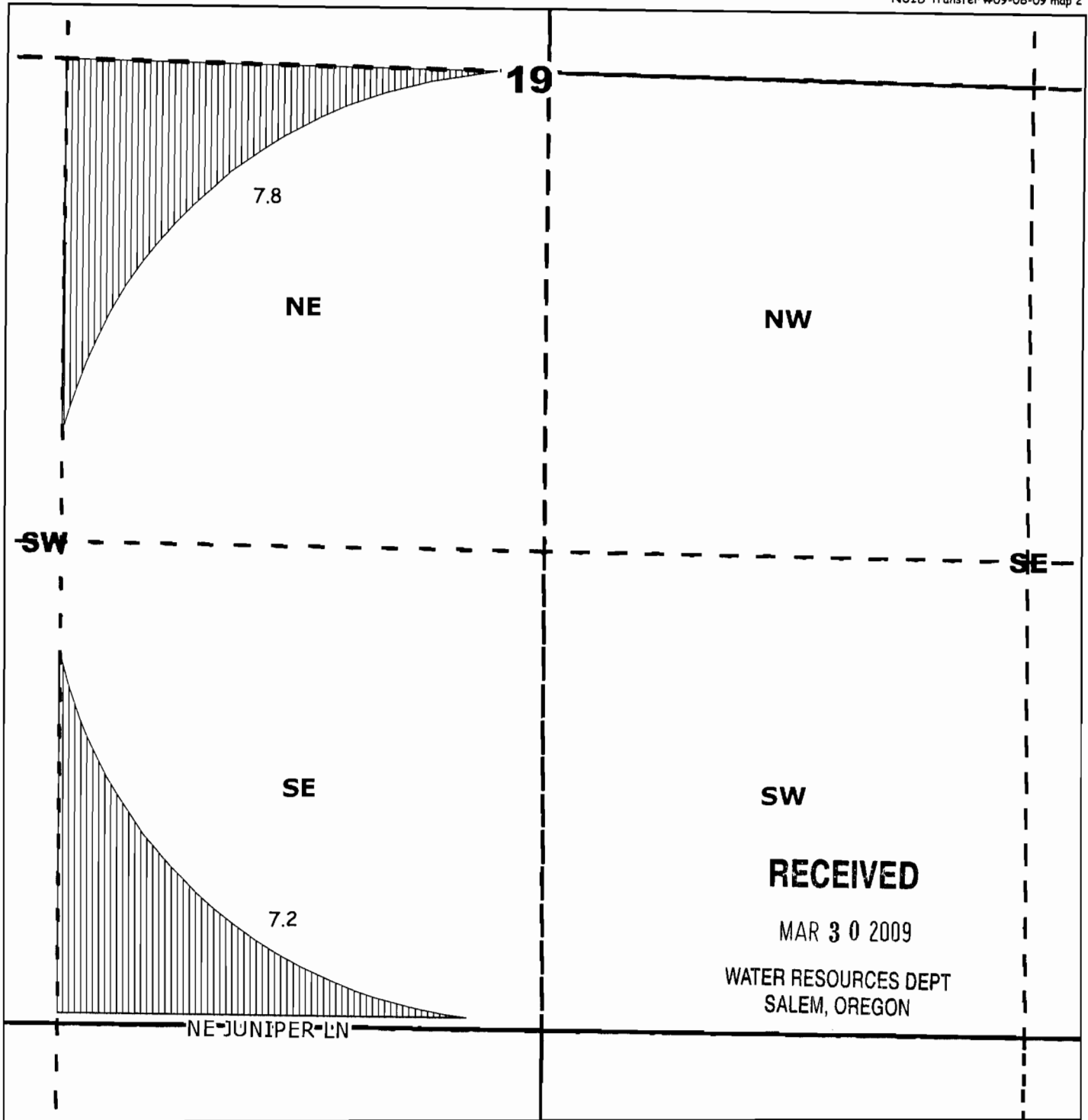
North Unit Irrigation District
 2024 NW Beech Street
 Madras, OR 97741
 Phone: (541) 475-3625
 Fax: (541) 475-3905
 email: pwatson@northunitid.com

CERTIFIED
 March 12, 2009
 North Unit Irrigation District

Mike Britton - Manager

Scale 1" = 400





Vibbert, Vibbert & Potampa

T 10835

North Unit Irrigation District
 2024 NW Beech Street
 Madras, OR 97741
 Phone: (541) 475-3625
 Fax: (541) 475-3905
 email: pwatson@northunitid.com

Application Map
 For Water Right Transfer 'OFF'
 NE 1/4 and the SE 1/4 of the SW 1/4 of
 Section 19, T14S., R9E., W.M.
 Jefferson County Oregon

CERTIFIED
 March 12, 2009

North Unit Irrigation District

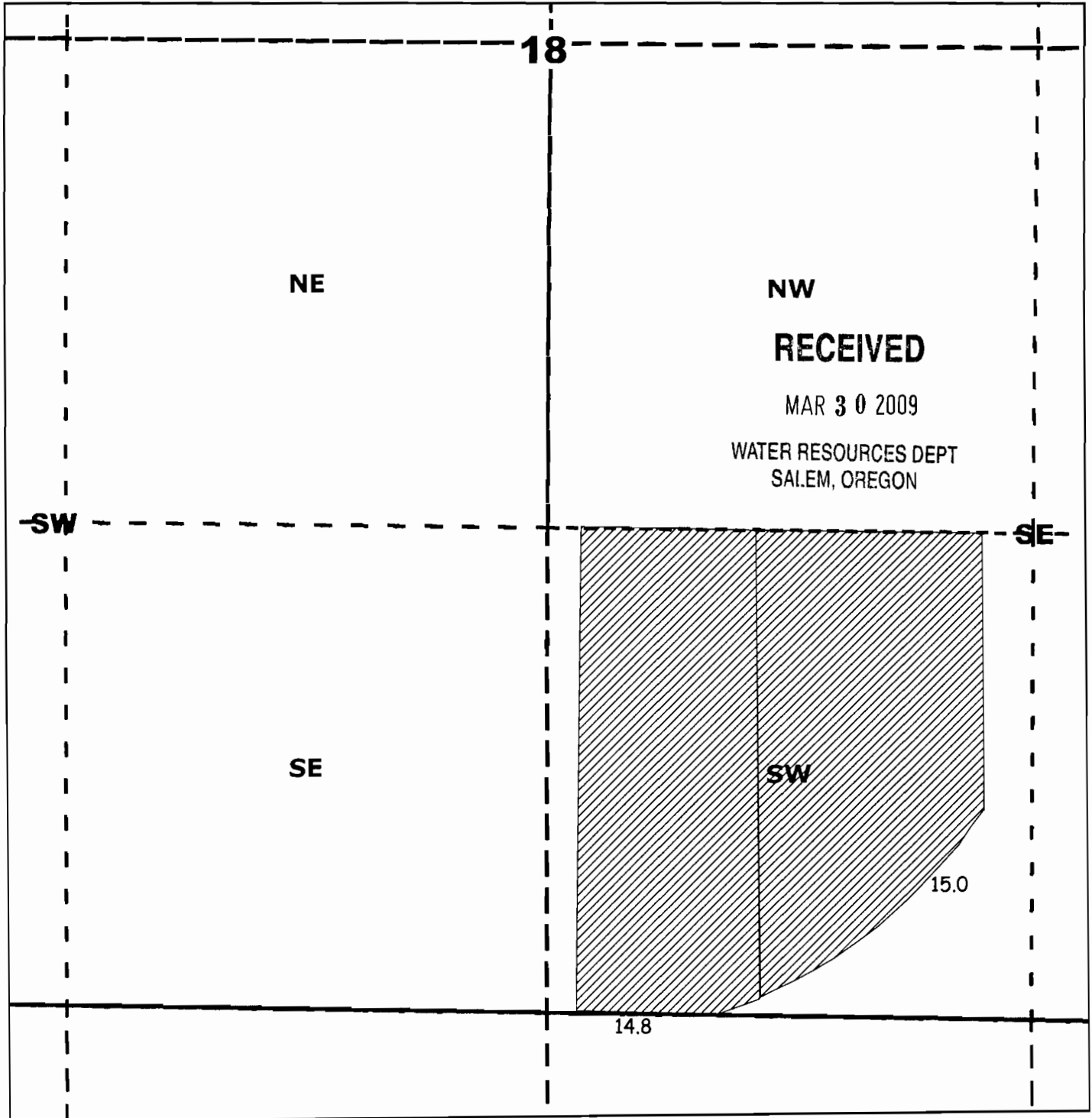
Mike Britton - Manager



Transfer "OFF" 7.8 + 7.2 +/- 15.0
 Crooked River Water Rights
 72283

Scale 1" = 400





Vibbert, Vibbert, Vibbert & Vibbert

Application Map
 For Water Right Transfer 'ON'
 NW 1/4 & SW 1/4 of the SE 1/4 of
 Section 18, T9S., R14E., W.M.
 Jefferson County Oregon



Transfer "ON" 14.8 + 15.0 = 29.8
 Crooked River Water Rights
 72283

CERTIFIED

March 12, 2009

North Unit Irrigation District

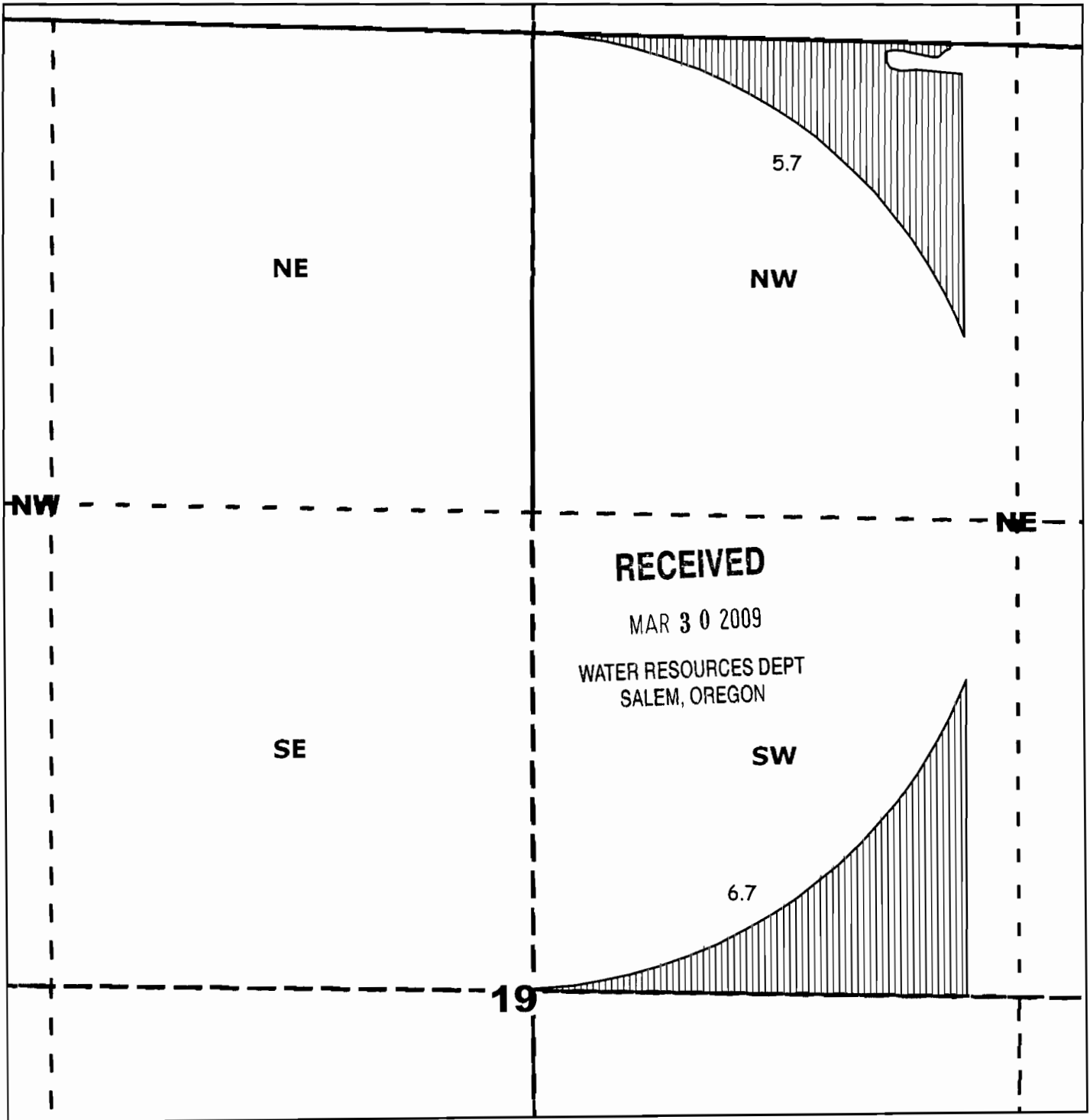
Mike Britton - Manager

Scale 1" = 400



T 10035

North Unit Irrigation District
 2024 NW Beech Street
 Madras, OR 97741
 Phone: (541) 475-3625
 Fax: (541) 475-3905
 email: pwatson@northunitid.com



Vibbert & Nelson

T 9835

Application Map
 For Water Right Transfer 'OFF'
 NE 1/4 & SE 1/4 of the NE 1/4
 Section 19, T9S., R14E., W.M.
 Jefferson County Oregon



Transfer "OFF" 5.7 + 6.7 = 12.4
 Crooked River Water Rights
 72283

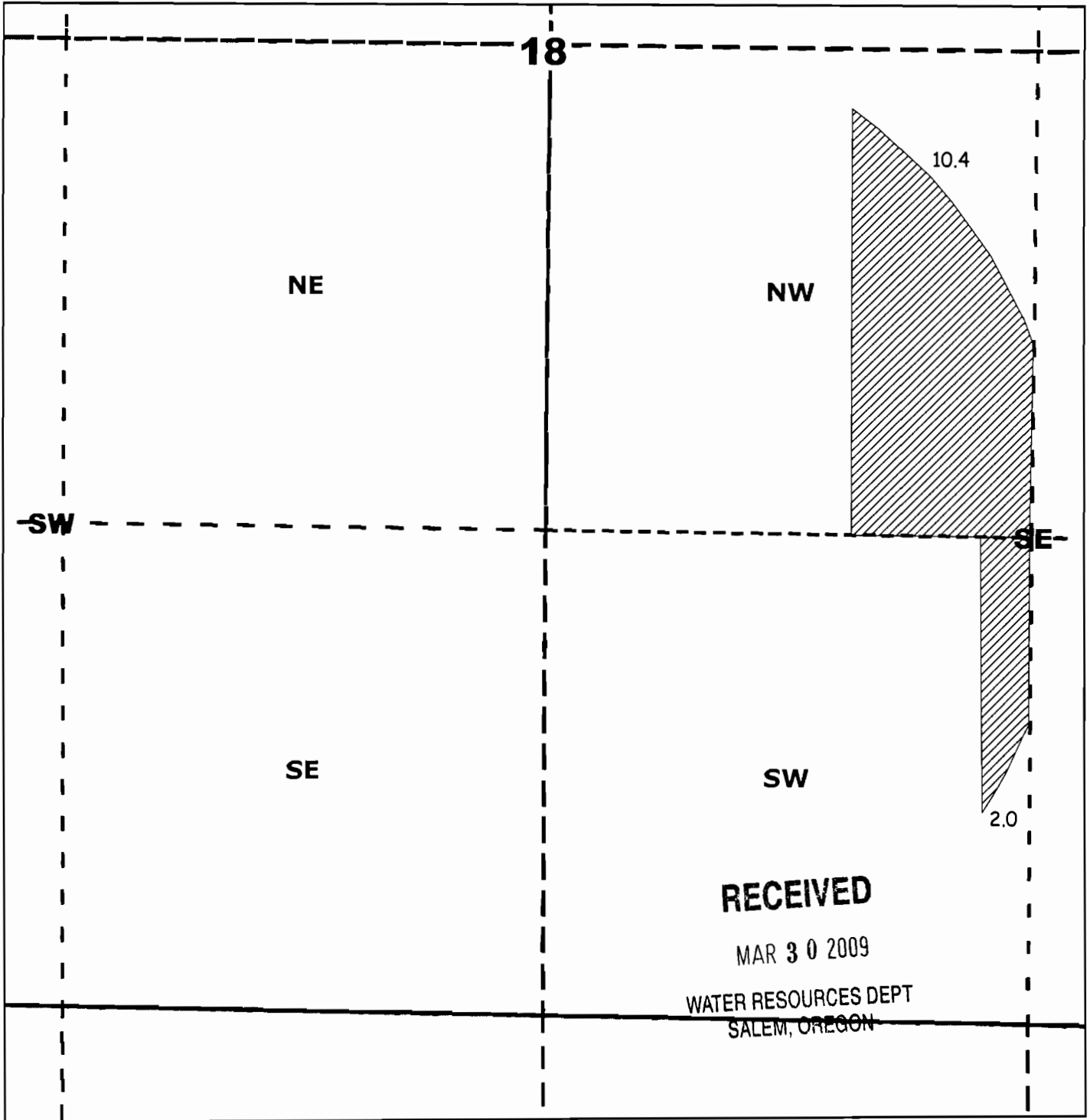
North Unit Irrigation District
 2024 NW Beech Street
 Madras, OR 97741
 Phone: (541) 475-3625
 Fax: (541) 475-3905
 email: pwatson@northunitid.com

CERTIFIED
 March 12, 2009
 North Unit Irrigation District

Mike Britton - Manager

Scale 1" = 400





Vibbert, Vibbert, Vibbert & Vibbert

T 10035

North Unit Irrigation District
 2024 NW Beech Street
 Madras, OR 97741
 Phone: (541) 475-3625
 Fax: (541) 475-3905
 email: pwatson@northunitid.com

Application Map
 For Water Right Transfer 'ON'
 NW 1/4 & SW 1/4 of the SE 1/4 of
 Section 18, T9S., R14E., W.M.
 Jefferson County Oregon

CERTIFIED
 March 12, 2009
 North Unit Irrigation District

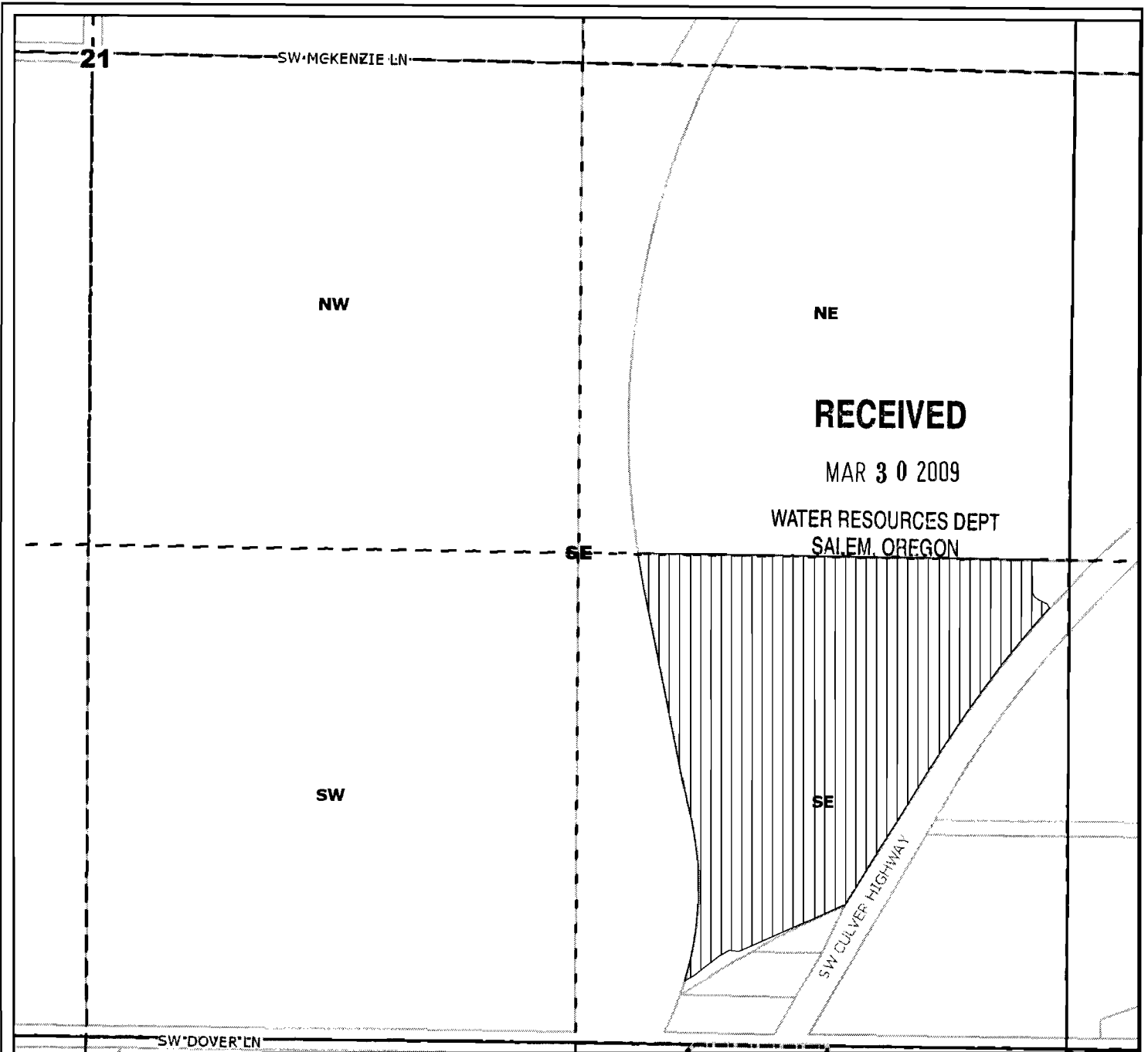
Mike Britton - Manager



Transfer "ON" 10.4 + 2.0=12.4
 Crooked River Water Rights
 72283

Scale 1" = 400





RECEIVED

MAR 30 2009

WATER RESOURCES DEPT
SALEM, OREGON

21

SW MCKENZIE LN

NW

NE

SE

SW

SE

SW DOVER LN

SW CULVER HIGHWAY

Cherry Creek Investments (Mendoza)



Transfer "OFF" 16.9 acres
Deschutes Water Rights
72279 & 72281

T 00835

Application Map
For Water Right Transfer 'OFF'
Located in the SW1/4 of the SW1/4 of
Sec 21, T11S., R13E., W.M.
Jefferson County Oregon
March 12, 2009

North Unit Irrigation District
2024 NW Beech Street
Madras, OR 97741
Phone: (541) 475-3625
Fax: (541) 475-3905
email: pwatson@northunitid.com


North Unit Irrigation District

Mike Britton - General Manager

Scale 1" = 400'



RECEIVED
 MAR 30 2009
 WATER RESOURCES DEPT
 SALEM, OREGON


 Transfer "ON" 16.9 acres
 Deschutes Water Rights
 72279 & 72281

T 10035

North Unit Irrigation District
 2024 NW Beech Street
 Madras, OR 97741
 Phone: (541) 475-3625
 Fax: (541) 475-3905
 email: pwatson@northunitid.com

Application Map
 For Water Right Transfer 'ON'
 Located in the SW 1/4 of the NE 1/4 of
 Sec 19, T10S, R13E., W.M.
 Jefferson County Oregon

CERTIFIED
 March 12, 2009
 North Unit Irrigation District


 Mike Britton - Manager

Scale 1" = 400' 