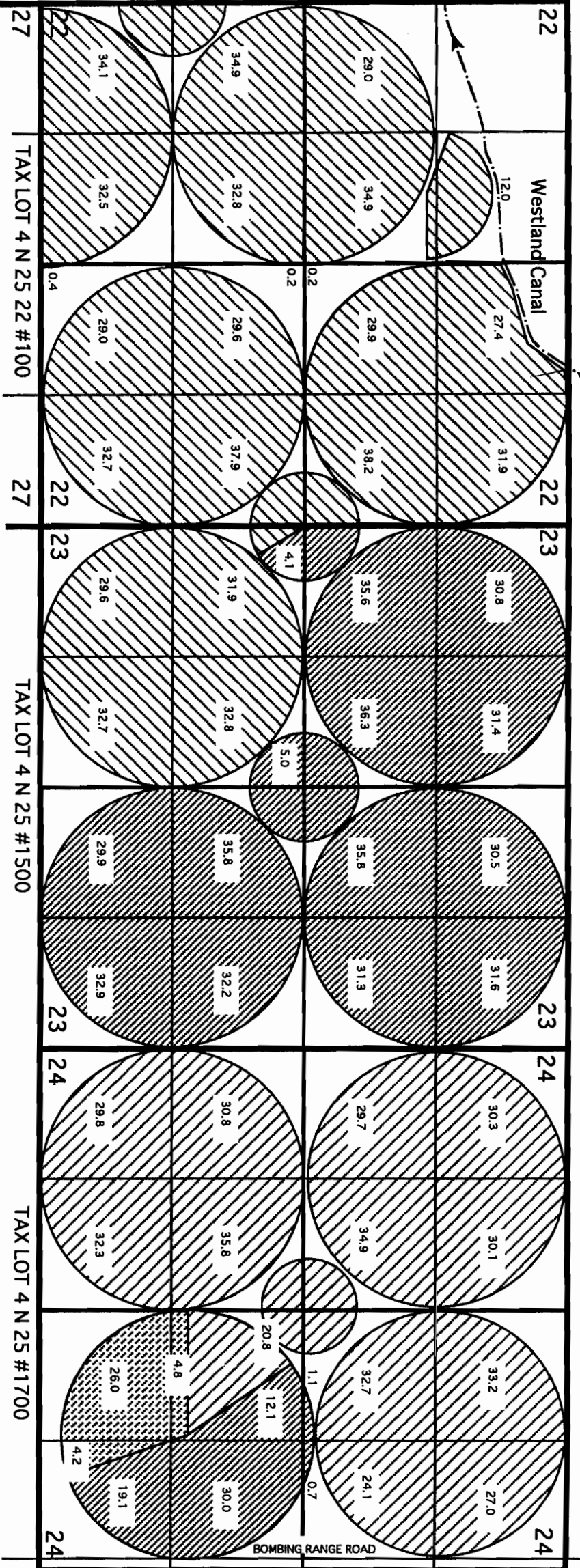


TOWNSHIP 4 NORTH, RANGE 25, EAST W.M.



WATER RIGHTS TRANSFER MAP

IN NAME OF
Port of Morrow

- WATER RIGHTS TRANSFERRED TO THESE LOCATIONS FOR PERMIT #G-6876 (594.6 Acres)
- WATER RIGHTS TRANSFERRED TO THESE LOCATIONS FOR PERMIT #G-10550 (391.5 Acres)
- WATER RIGHTS TRANSFERRED TO THESE LOCATIONS FOR PERMIT #35694 (466.2 Acres)
- WATER RIGHTS TRANSFERRED TO THESE LOCATIONS & DIMINISHED TO SUPPL. FOR PERMIT #35694 (35.0 Acres)
- IF NEW WATER RIGHTS APPLIED FOR AT THESE LOCATIONS APPL.# S-85867 (35.0 Acres) IS APPROVED

THIS MAP IS FOR THE PURPOSE
OF IDENTIFYING THE LOCATION
OF WATER RIGHTS ONLY AND IS
NOT INTENDED TO PROVIDE THE
LEGAL DIMENSIONS OR LOCATIONS
OF PROPERTY OWNERSHIP LINES.

MORROW COUNTY
OREGON
SCALE 1" = 1320'

Registered Water Right
NOV. 29, 1998
STATE OF OREGON
Exp. 12-31-04

RECEIVED

JAN 12 2004

WATER RESOURCES DEPT
PORT OF MORROW

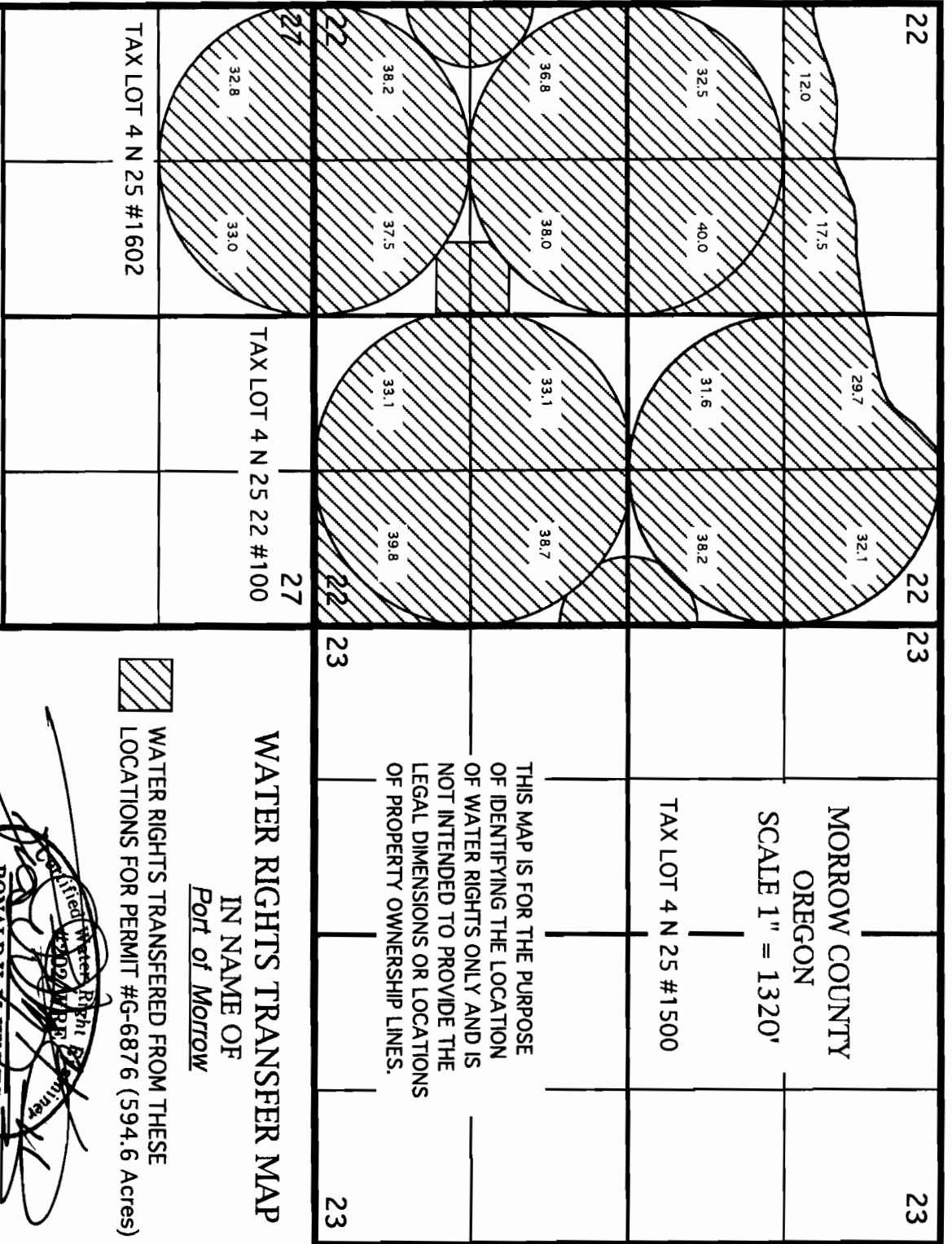
T-9599

RECEIVED

NOV 14 2003

WATER RESOURCES DEPT
SALEM OREGON

TOWNSHIP 4 NORTH, RANGE 25, EAST W.M.



MORROW COUNTY
OREGON
SCALE 1" = 1320'


TAX LOT 4 N 25 #1500

THIS MAP IS FOR THE PURPOSE
OF IDENTIFYING THE LOCATION
OF WATER RIGHTS ONLY AND IS
NOT INTENDED TO PROVIDE THE
LEGAL DIMENSIONS OR LOCATIONS
OF PROPERTY OWNERSHIP LINES.

WATER RIGHTS TRANSFER MAP

IN NAME OF
Port of Morrow

WATER RIGHTS TRANSFERRED FROM THESE
LOCATIONS FOR PERMIT #G-6876 (594.6 Acres)


 Certified Water Right Permitting
 RONALD V. MCKINNIS
 NOV. 29, 1988
 STATE OF OREGON
EP 12-31-02

T9599