



Oregon Water Resources Department
725 Summer Street NE, Suite A
Salem Oregon 97301-1271
(503) 986-0900
www.wrd.state.or.us

Application for Water Right
Transfer

Please type or print legibly in dark ink. If your application is found to be incomplete or inaccurate, we will return it to you. If any requested information does not apply to your application, insert "n/a". Please read and refer to the instructions when completing your application. A summary of review criteria and procedures that are generally applicable to these applications is available at www.wrd.state.or.us/publication/reports/index.shtml.

APPLICATION FOR:

Please check one
[ ] Water Right Transfer
[ ] Permit Amendment
[ ] Temporary Transfer (# of years)
[ ] Drought Transfer
[ ] Government Action Point of Diversion

COPY

1. APPLICANT INFORMATION

Name: Lakview Water Users, Inc c/o Harvey & Vickie Childress
Address: 84214 Stockdrive Ln
City: Lakeview OR Zip: 97630
Phone: 541-947-3015
\*Fax: \*E-Mail address:



\*Optional information

2. AGENT INFORMATION

(The agent listed is authorized to represent the applicant in all matters relating to this transfer application)

Name: Dennis R Glender GLENDER'S HYDRO TECH SRV
Address: 93291 Pike Ln
City: LAKEVIEW OR Zip: 97630
Phone: 541-947-4718
\*Fax: 541-947-4718 (CALL FIRST) \*E-Mail address: djglender@gooselake.com

\*Optional information



Transfer Application/1

T. 9986

**3. TYPE OF CHANGE**

- Use       Place of Use       Point of Diversion       Point of Appropriation
- Historic Point of Diversion       Substitution       Surface Water to Ground Water

Reason for change: Consolidate Lakeview Water Users Inc water rights for better management and efficiency.

**4. AFFECTED DISTRICTS AND LOCAL GOVERNMENTS**

Is the affected water right located within or served by an irrigation or other water district?

- Yes    No

Will the affected water right be located within or served by an irrigation or other water district after the proposed transfer?

- Yes    No

If yes for either, list the name and mailing address of each district:

Lakeview Water Users Inc

Lakeview, Oregon 97630

Attach the name and mailing address of all affected local governments (e.g., county, city, municipal corporation, tribal governments)

**5. CURRENT WATER RIGHT INFORMATION**

Name on Permit, Certificate, or Decree: Lakeview Water Users Inc.

Decree: Goose Lake

Not applicable]

Permit Number: \_\_\_\_\_ Certificate Number: 76187

Not applicable]

Not applicable]

Claim of Beneficial Use - Date Submitted: \_\_\_\_\_

Requesting the Department to determine if the requirement for proof has been met.]

Permit Amendment Only –

Completion Date of Permit: \_\_\_\_\_

Priority Date: 1-21-1907, 7-13-1908 Authorized Use: Irrigation

Source of Water: SEE REMARKS County: Lake

Are there other sources listed on the water right?    Yes    No

*x-9986*

**RECEIVED**  
 JUL 29 2005  
 WATER RESOURCES DEPT  
 SALEM, OREGON

*Transfer Application/2*

**RECEIVED**  
 JUN 29 2005  
 WATER RESOURCES DEPT  
 SALEM, OREGON

**Location of Authorized Point(s) of Diversion or Point(s) of Appropriation:**

C 76187

Coordinates (from recognized survey corner)	1/4 1/4 Section	Section	Township	Range
SEE ATTACHMENT "1"				

**Location of Authorized Place of Use:** *(Only list portion of water right subject to transfer)*

Township	Range	Section	Government Lot or DIC	1/4 1/4 Section	Tax Lot Number	Acres (if appropriate)
39S	19E	13		NW SE	1600	1.1
				SW SE	1600	13.5
		24		NE NE	5402	0.6
				NW NE	5400, 01, 02	5.7
				NW NE	5402	0.6

Are there other lands described in the water right?  Yes  No

Are there other water rights or permits associated with this land?  Yes  No

Describe the current water delivery system (n/a Permit Amendment). The description must demonstrate that the applicant is ready, willing, and able to exercise the right. Include information on the capacity of any pumps, canals, and pipelines used to divert and convey the water to the authorized place of use.

Flood irrigation from ditches

---



---



---





---



---

System capacity (in cfs): 0.538 cfs and stored water from Drews and Cottonwood Reservoirs



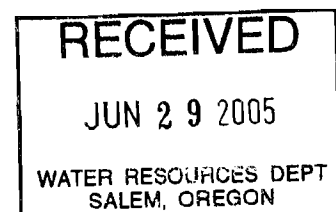

Transfer Application/3

1-9986

# ATTACHMENT 1

## LOCATION OF AUTHORIZED POINT OF DIVERSION:

SW $\frac{1}{4}$  SE $\frac{1}{4}$ , SECTION 5; SE $\frac{1}{4}$  NW $\frac{1}{4}$ , SECTION 11; T 40 S, R 18 E, WM;  
NW $\frac{1}{4}$  SW $\frac{1}{4}$ , SECTION 29, T 38 S, R 19 E, WM; NE $\frac{1}{4}$  NE $\frac{1}{4}$  SECTION 16,  
T 39 S, R 19 E, WM; DREWS CREEK - RESERVOIR 120 FEET NORTH  
AND 1820 FEET WEST FROM THE SE CORNER, SECTION 5; CREEK  
1850 FEET SOUTH AND 3400 FEET WEST FROM THE NE CORNER,  
SECTION 11; COTTONWOOD CREEK - RESERVOIR - 580 FEET  
SOUTH AND 900 FEET EAST FROM THE W $\frac{1}{4}$  CORNER, SECTION 29;  
CREEK - 860 FEET SOUTH AND 1120 FEET WEST FROM THE NE  
CORNER, SECTION 16.



T. 9986

**6. PROPOSED CHANGES TO THE WATER RIGHT**

**Change in Character of Use:** (n/a Permit Amendment)

Proposed Use:  Irrigation                       Municipal                       Quasi-municipal  
 Commercial                       Industrial                       Other \_\_\_\_\_  
 Domestic (indicate number of households) \_\_\_\_\_

**Change in Point of Diversion or Point of Appropriation:**

Change                                       Additional                                       Surface Water to Ground Water  
 Old point of diversion                      Both old and new points                      New point of appropriation will  
 or point of appropriation                      of diversion or points of                      be used in the place of the old  
 will not be used for this                      appropriation will be used                      point of diversion. This is not an  
 portion of the water right.                      for this portion of the water                      additional point of appropriation.

**Location of Proposed Point(s) of Diversion or Point(s) of Appropriation:**

Coordinates (from recognized survey corner)	1/4 1/4 Section	Section	Township	Range
no change				

**Change in Place of Use:**

**Location of Proposed Place of Use:**

Township	Range	Section	Government Lot or DIC	1/4 1/4 Section	Tax Lot Number	Acres (if appropriate)
39S	19E	24		NE NE	5402	6.4
				NW NE	5402	12.8
				SW NE	5402	2.3

Remarks: Priority date -1907 Drews Creek and Reservoir, 1908-Cottonwood Creek and Reservoir

Source of water-Drews Creek and Reservoir, Cottonwood Creek and Reservoir.

New landowners Gary and Raveill Deniz, PO Box 110, Lakeview, Oregon 97630

**RECEIVED**  
 JUL 29 2005  
 WATER RESOURCES DEPT  
 SALEM, OREGON

**RECEIVED**  
 JUN 29 2005  
 WATER RESOURCES DEPT  
 SALEM, OREGON

Transfer Application/4

T. 9986

**3. TYPE OF CHANGE**

- Use       Place of Use       Point of Diversion       Point of Appropriation
- Historic Point of Diversion       Substitution       Surface Water to Ground Water

Reason for change: Consolidate Lakeview Water Users Inc water rights for better management and efficiency.

**4. AFFECTED DISTRICTS AND LOCAL GOVERNMENTS**

Is the affected water right located within or served by an irrigation or other water district?

- Yes     No

Will the affected water right be located within or served by an irrigation or other water district after the proposed transfer?

- Yes     No

If yes for either, list the name and mailing address of each district:

Lakeview Water Users Inc

Lakeview, Oregon 97630

Attach the name and mailing address of all affected local governments (e.g., county, city, municipal corporation, tribal governments)

**5. CURRENT WATER RIGHT INFORMATION**

Name on Permit, Certificate, or Decree: Lakeview Water Users Inc.

Decree: \_\_\_\_\_

Not applicable]

Permit Number: S-43956      Certificate Number: none

Not applicable]

Not applicable]

Claim of Beneficial Use - Date Submitted: 10-12-1979

Requesting the Department to determine if the requirement for proof has been met.]

Permit Amendment Only –

Completion Date of Permit: \_\_\_\_\_

Priority Date: 09-05-1961      Authorized Use: Supplemental Irrigation

Source of Water: Cottonwood Reservoir      County: Lake

Are there other sources listed on the water right?     Yes     No

*A-9986*

**RECEIVED**  
*Transfer Application 2*  
**JUL 29 2005**  
 WATER RESOURCES DEPT  
 SALEM, OREGON

**RECEIVED**  
**JUN 29 2005**  
 WATER RESOURCES DEPT  
 SALEM, OREGON

S - 43956

**Location of Authorized Point(s) of Diversion or Point(s) of Appropriation:**

Coordinates (from recognized survey corner)	1/4 1/4 Section	Section	Township	Range
2171' North & 778' East from the	NW SW	29	38 S	19E
common Corner Sec 29, 30, 31, 32				

**Location of Authorized Place of Use:** *(Only list portion of water right subject to transfer)*

Township	Range	Section	Government Lot or DIC	1/4 1/4 Section	Tax Lot Number	Acres (if appropriate)
39S	19E	13		NW SE	1600	1.1
				SW SE	1600	13.5
		24		NE NE	5402	0.6
				NW NE	5400, 01, 02	5.7
				NW NE	5402	0.6

Are there other lands described in the water right?  Yes  No

Are there other water rights or permits associated with this land?  Yes  No

Describe the current water delivery system (n/a Permit Amendment). The description must demonstrate that the applicant is ready, willing, and able to exercise the right. Include information on the capacity of any pumps, canals, and pipelines used to divert and convey the water to the authorized place of use.

Flood irrigation from ditches

---



---



---



---





---



---

System capacity (in cfs): 0.538 cfs and Cottonwood Reservoir



Transfer Application/3

T.9986

**6. PROPOSED CHANGES TO THE WATER RIGHT**

**Change in Character of Use:** (n/a Permit Amendment)

- Proposed Use:  Irrigation                       Municipal                       Quasi-municipal  
 Commercial                                   Industrial                       Other \_\_\_\_\_  
 Domestic (indicate number of households) \_\_\_\_\_

**Change in Point of Diversion or Point of Appropriation:**

- Change     Additional     Surface Water to Ground Water  
Old point of diversion                      Both old and new points                      New point of appropriation will  
or point of appropriation                      of diversion or points of                      be used in the place of the old  
will not be used for this                      appropriation will be used                      point of diversion. This is not an  
portion of the water right.                      for this portion of the water                      additional point of appropriation.  
right.

**Location of Proposed Point(s) of Diversion or Point(s) of Appropriation:**

Coordinates (from recognized survey corner)	1/4 1/4 Section	Section	Township	Range
no change				

**Change in Place of Use:**



**Location of Proposed Place of Use:**

Township	Range	Section	Government Lot or DIC	1/4 1/4 Section	Tax Lot Number	Acres (if appropriate)
39S	19E	24		NE NE	5402	6.4
				NW NE	5402	12.8
				SW NE	5402	2.3

Remarks: New landowners Gary and Raveill Deniz, PO Box 110, Lakeview, Oregon 97630

**\*\* Note - Please issue a supplemental irrigation Certificate so that this application can be expedited.**

Final proof survey was concluded near 1980 and no action has been taken by Oregon Water Resources.



Transfer Application/4

x.9986



**3. TYPE OF CHANGE**

- Use       Place of Use       Point of Diversion       Point of Appropriation
- Historic Point of Diversion       Substitution       Surface Water to Ground Water

Reason for change: Consolidate ground water rights associated with these properties for better management and efficiency.

**4. AFFECTED DISTRICTS AND LOCAL GOVERNMENTS**

Is the affected water right located within or served by an irrigation or other water district?

- Yes    No

Will the affected water right be located within or served by an irrigation or other water district after the proposed transfer?

- Yes    No

If yes for either, list the name and mailing address of each district:

---



---



---

Attach the name and mailing address of all affected local governments (e.g., county, city, municipal corporation, tribal governments)

---



---



---

**5. CURRENT WATER RIGHT INFORMATION**

Name on Permit, Certificate, or Decree: Elmo M. Angele

Decree: \_\_\_\_\_

Not applicable

Permit Number: U-330      Certificate Number: 22861

Not applicable

Not applicable

Claim of Beneficial Use - Date Submitted: \_\_\_\_\_

Requesting the Department to determine if the requirement for proof has been met.]

Permit Amendment Only -

Completion Date of Permit: \_\_\_\_\_



Priority Date: 03-22-1950      Authorized Use: IRRIGATION & SUPPLEMENTAL

Source of Water: A WELL      County: Lake

Are there other sources listed on the water right?    Yes    No

*Transfer Application 2*

*7.9986*



22861

**Location of Authorized Point(s) of Diversion or Point(s) of Appropriation:**

Coordinates (from recognized survey corner)	1/4 1/4 Section	Section	Township	Range
See Permit G-4743	SW SE	13	39 S	19E

**Location of Authorized Place of Use: (Only list portion of water right subject to transfer)**

Township	Range	Section	Government Lot or DIC	1/4 1/4 Section	Tax Lot Number	Acres (if appropriate)
39S	19E	24		NE NE	5402	6.0
				NE NE	5402	2.2

Are there other lands described in the water right?  Yes  No

Are there other water rights or permits associated with this land?  Yes  No

Describe the current water delivery system (n/a Permit Amendment). The description must demonstrate that the applicant is ready, willing, and able to exercise the right. Include information on the capacity of any pumps, canals, and pipelines used to divert and convey the water to the authorized place of use.

Sprinkle irrigation with wheel lines, turbine pump

---



---



---



---



---

System capacity (in cfs): 0.103 cfs

**RECEIVED**  
 JUL 29 2005  
 WATER RESOURCES DEPT  
 SALEM, OREGON

**RECEIVED**  
 JUN 29 2005  
 WATER RESOURCES DEPT  
 SALEM, OREGON

Transfer Application 3

x. 9986

8 - 22861

**6. PROPOSED CHANGES TO THE WATER RIGHT**

- Change in Character of Use:** (n/a Permit Amendment)  
 Proposed Use:  Irrigation  Municipal  Quasi-municipal  
 Commercial  Industrial  Other \_\_\_\_\_  
 Domestic (indicate number of households) \_\_\_\_\_

- Change in Point of Diversion or Point of Appropriation:**  
 Change Old point of diversion or point of appropriation will not be used for this portion of the water right.  
 Additional Both old and new points of diversion or points of appropriation will be used for this portion of the water right.  
 Surface Water to Ground Water New point of appropriation will be used in the place of the old point of diversion. This is not an additional point of appropriation.

**Location of Proposed Point(s) of Diversion or Point(s) of Appropriation:**

Coordinates (from recognized survey corner)	1/4 1/4 Section	Section	Township	Range
716' East & 172' South from the S 1/4 Corner, Section 13	NW NE	24	39 S	19 E

- Change in Place of Use:**

**Location of Proposed Place of Use:**

Township	Range	Section	Government Lot or DIC	1/4 1/4 Section	Tax Lot Number	Acres (if appropriate)
39S	19E	13		SE SE	1600	2.6
		24		NW NE	5400, 5401	5.6

Remarks: Use of water - all primary, no supplemental.  
 Note: 2.6 acres in the SE SE sec 13 are to be irrigated with the original well, new well: existing prior to 1955 and is to irrigate 5.6 acres in the NW NE section 24 with 0.07 cfs. Well is 12" dia with steel casing. Depth is unknown. Please issue remaining right certificate to Charles and Vickie Drinkwater.

18794 LakeRidge Rd off  
 Lakeview, OR 97630

**RECEIVED**  
 JUL 29 2005  
 WATER RESOURCES DEPT  
 SALEM, OREGON

**RECEIVED**  
 JUN 29 2005  
 WATER RESOURCES DEPT  
 SALEM, OREGON

Transfer Application/4

1-9986

**3. TYPE OF CHANGE**

- Use       Place of Use       Point of Diversion       Point of Appropriation
- Historic Point of Diversion       Substitution       Surface Water to Ground Water

Reason for change: Consolidate ground water rights associated with these properties for better management and efficiency.

**4. AFFECTED DISTRICTS AND LOCAL GOVERNMENTS**

Is the affected water right located within or served by an irrigation or other water district?

- Yes  No

Will the affected water right be located within or served by an irrigation or other water district after the proposed transfer?

- Yes  No

If yes for either, list the name and mailing address of each district:

\_\_\_\_\_  
\_\_\_\_\_  
\_\_\_\_\_

Attach the name and mailing address of all affected local governments (e.g., county, city, municipal corporation, tribal governments)

\_\_\_\_\_  
\_\_\_\_\_  
\_\_\_\_\_

**5. CURRENT WATER RIGHT INFORMATION**

Name on Permit, Certificate, or Decree: Elmo M. Angele

Decree: \_\_\_\_\_

Not applicable]

Permit Number: G-4743      Certificate Number: 4019<sup>6</sup> P26

Not applicable]


Not applicable]

Claim of Beneficial Use - Date Submitted: \_\_\_\_\_

Requesting the Department to determine if the requirement for proof has been met.]

Permit Amendment Only -

Completion Date of Permit: \_\_\_\_\_




Priority Date: 11-3-1969      Authorized Use: IRRIGATION

Source of Water: A WELL      County: Lake

Are there other sources listed on the water right?     Yes     No

*Transfer Application 2*

*T. 9986*



40198<sup>6</sup> DRG

**Location of Authorized Point(s) of Diversion or Point(s) of Appropriation:**

Coordinates (from recognized survey corner)	1/4 1/4 Section	Section	Township	Range
75' North & 775' East from the	SW SE	13	39 S	19E
S 1/4 Corner, Section 13				

**Location of Authorized Place of Use:** *(Only list portion of water right subject to transfer)*

Township	Range	Section	Government Lot or DIC	1/4 1/4 Section	Tax Lot Number	Acres (if appropriate)
39S	19E	24		NE NE	5402	2.5
				NW NE	5402	14.6
				SW NE	5402	2.3

Are there other lands described in the water right?  Yes  No

Are there other water rights or permits associated with this land?  Yes  No

Describe the current water delivery system (n/a Permit Amendment). The description must demonstrate that the applicant is ready, willing, and able to exercise the right. Include information on the capacity of any pumps, canals, and pipelines used to divert and convey the water to the authorized place of use.

Sprinkle irrigation with wheel lines, turbine pump

---



---



---



---



---

System capacity (in cfs): 0.24 cfs

**RECEIVED**  
JUL 29 2005  
WATER RESOURCES DEPT  
SALEM, OREGON

**RECEIVED**  
JUN 29 2005  
WATER RESOURCES DEPT  
SALEM, OREGON

x.9986

CH 40198<sup>6</sup> OR6

**6. PROPOSED CHANGES TO THE WATER RIGHT**

**Change in Character of Use:** (n/a Permit Amendment)

- Proposed Use:  Irrigation       Municipal       Quasi-municipal  
 Commercial       Industrial       Other \_\_\_\_\_  
 Domestic (indicate number of households) \_\_\_\_\_

**Change in Point of Diversion or Point of Appropriation:**

- Change       Additional       Surface Water to Ground Water  
Old point of diversion      Both old and new points      New point of appropriation will  
or point of appropriation      of diversion or points of      be used in the place of the old  
will not be used for this      appropriation will be used      point of diversion. This is not an  
portion of the water right.      for this portion of the water      additional point of appropriation.

**Location of Proposed Point(s) of Diversion or Point(s) of Appropriation:**

Coordinates (from recognized survey corner)	1/4 1/4 Section	Section	Township	Range

**Change in Place of Use:**

**Location of Proposed Place of Use:**

Township	Range	Section	Government Lot or DIC	1/4 1/4 Section	Tax Lot Number	Acres (if appropriate)
39S	19E	13	PRIMARY	NE SE	1600	1.1
			PRIMARY	SW SE	1600	13.5
			SUP	SW SE	1600	4.8

Remarks: New owners Charles and Vickie Drinkwater, 18794 Lake Ridge Rd, Lakeview, Or 97630

**RECEIVED**  
JUL 29 2005  
WATER RESOURCES DEPT  
SALEM, OREGON

**RECEIVED**  
JUN 29 2005  
WATER RESOURCES DEPT  
SALEM, OREGON

Transfer Application/4

T.9986

**7. LAND OWNERSHIP**

Answer only if for change in **Character of Use** or **Place of Use**.

**Use/Place of Use**

Are there any lien holders identified in the Lot Book Report?  Yes  No

If yes, list the name and address of lien holder: \_\_\_\_\_

If any will be identified when lot books reports are commissioned. \_\_\_\_\_

\_\_\_\_\_

If yes, the applicant must provide written notification of the proposed transfer to each lien holder.

Answer only if the applicant is **not** the landowner.

**Landowners**

*This section does not apply to water delivery entities authorized to act on behalf of their members, making permit amendment requests, or requests for changes in point of diversion or point of appropriation only.*

Landowners: \_\_\_\_\_  
(List all landowners shown on deed.)

Address(es): \_\_\_\_\_

\_\_\_\_\_

City State Zip

The application must include notarized statements granting permission for the transfer from each landowner listed on the Lot Book Report. Attach extra sheets as necessary.

Answer only if the receiving landowner is **not** the original landowner or the applicant.

**Receiving Landowner**

Name: See Remarks

Address: \_\_\_\_\_


\_\_\_\_\_

City State Zip


The Department's records should be changed to show this landowner is responsible for completion of the changes. This includes perfection of the changes after the final order is issued. All notices and correspondence should be sent to this landowner.

The applicant will remain responsible for completion of changes. Notices and correspondence should continue to be sent to the applicant.

T-9986



Transfer Application 5



**8. EXHIBITS**

Application may be rejection if all appropriate exhibits are not enclosed.

**Land Use Information Form:**

- Enclosed
- Not needed (must meet the following four requirements):
  - ❶ In EFU zone or irrigation district,
  - ❷ Change in place of use only,
  - ❸ No structural changes needed, including diversion works, delivery facilities, other structures, and
  - ❹ Irrigation only.

**Map:**

- Water Right Transfer: *Must be prepared by a Certified Water Right Examiner.*
- All others: *Need not be prepared by a Certified Water Right Examiner.*

**Lot Book Report:**

- (n/a Permit Amendment)
- A lot book report for the land to which the water right is appurtenant prepared by a title company. If the applicant is not the landowner as shown by the lot book report, the applicant shall provide a notarized and signed statement from the landowner authorizing the change.

**Evidence of use within last five years, or not subject to forfeiture:**

- (n/a Permit Amendment)
- Evidence that the water has been used over the past five years in accordance with the terms and conditions of the right or that the right is not subject to forfeiture under ORS 540.610.

**Water Well Reports:**



- If application is for a change in point of appropriation or change from surface water to ground water, attach copies of all water well reports. If reports are not available, describe construction details including well depth, static water level, and information necessary to establish the ground water body developed or proposed to be developed.

**Fees:**

- Amount enclosed: \$ 700<sup>00</sup> ~~5x~~  
*See department Fee Schedule at [www.wrd.state.or.us](http://www.wrd.state.or.us) or call (503) 986-0900.*

**9. SIGNATURE**

I (we) swear that I (we) have read the above application and the statements made are true and accurate.

	Harvey Childress	6/24/2005
applicant signature	name (print)	date
	Vickie Childress	6/24/2005
applicant signature	name (print)	date

**Before you submit your application, be sure you have:**

- Answered each question completely.
- Attached a legible map, which includes township, range, section, quarter/quarter and tax lot number.
- Include the necessary exhibits.
- Include a check payable to the Oregon Water Resources Department for the appropriate amount. The Department's Fee Schedule can be found at [www.wrd.state.or.us](http://www.wrd.state.or.us) or call (503) 986-0900.

RECEIVED  
 JUL 29 2005  
 WATER RESOURCES DEPT  
 SALEM, OREGON

Transfer Application/6

RECEIVED  
 JUN 29 2005  
 WATER RESOURCES DEPT  
 SALEM, OREGON

7.9986



Name	ESR	Source	Trib	PR Date	APP	Per	cert	cont
Lakewood Water Meters	IR	Drews Creek Drews RES Cottonwood RES Cottonwood creek	Goose Lake Whiskey Creek Cottonwood Creek Flouras Creek	1-21-1907 7-31-1908	-	-	76187 <sup>pub</sup>	SF
Lakewood Water Meters	IS	Cottonwood RES	Whymond Stream	9-5-1961	S-37062	S-43956 <sup>pub</sup> <small>cert 10-12-1999</small>	-	NC
Elmo Angels	IR	Well	-	3-22-1950	U-355	U-330	22861 <sup>pub</sup>	NC
Elmo Angels	IR	Well	Flouras creek	11-3-1969	G-5030	G-4743	40196 <sup>pub</sup>	NC

STATE ENGINEER  
Salem, Oregon

Lake  
2202

# OBSERVATION WELL Well Record

STATE WELL NO. 39/19-130(1)  
COUNTY Lake  
APPLICATION NO.

OWNER: Elmo Angeles

MAILING ADDRESS:  
CITY AND STATE:

LOCATION OF WELL: Owner's No.

SW 1/4 SE 1/4 Sec. 13 T. 39 N. S. R. 19 E. W., W.M.

Bearing and distance from section or subdivision corner


Altitude at well 4760

TYPE OF WELL: Drilled Date Constructed

Depth drilled 370 Depth cased 356

Section

### CASING RECORD:

14 inch

### FINISH:

### AQUIFERS:

Gravel, sand, silt

### WATER LEVEL:

12.4

PUMPING EQUIPMENT: Type Turbine H.P.  
Capacity G.P.M.

### WELL TESTS:

Drawdown ft. after hours G.P.M.

Drawdown ft. after hours G.P.M.

USE OF WATER Irrigation Temp. 54 °F., 19

SOURCE OF INFORMATION

DRILLER or DIGGER

### ADDITIONAL DATA:

Log  Water Level Measurements Chemical Analysis Aquifer Test

### REMARKS:

Hardness 23 ppm, chloride 2 ppm. Drilled as 24 inch hole and gravel-packed; test pumped 560 & 1,150 gpm with 40 and 82 feet of drawdown, respectively

RECEIVED  
JUL 29 2005  
WATER RESOURCES DEPT  
SALEM, OREGON

7-9986

STATE ENGINEER  
Salem, Oregon

State Well No. 39/19-130(1)  
County Lake  
Application No.

# Well Log

Owner: Elmo Angeles Owner's No.

Driller: J. Pierce Date Drilled 1949

CHARACTER OF MATERIAL	(Feet below land surface)		Thickness (feet)
	From	To	
Soil	0	4	4
Goose Lake deposits:			
"Hardpan" (compacted clay & sand)	4	16	12
Sand, red	16	29	13
Sand, blue	29	43	14
Clay, blue	43	62	19
Gravel, blue	62	74	12
Clay, blue	74	86	12
Sand, fine (quicksand)	86	130	44
Sand, coarse to fine	130	139	9
Clay, blue and sandy zone 146-160 feet	139	169	30
Sand	169	205	36
Clay	205	209	4
Sand, fine (quicksand)	209	329	120
Sand, coarse	329	339	10
Clay	339	343	4
Sand	343	348	5
Clay	348	363	15
Sand, fine (quicksand)	363	370	7

RECEIVED

JUL 29 2005

WATER RESOURCES DEPT  
SALEM, OREGON

1-9986