

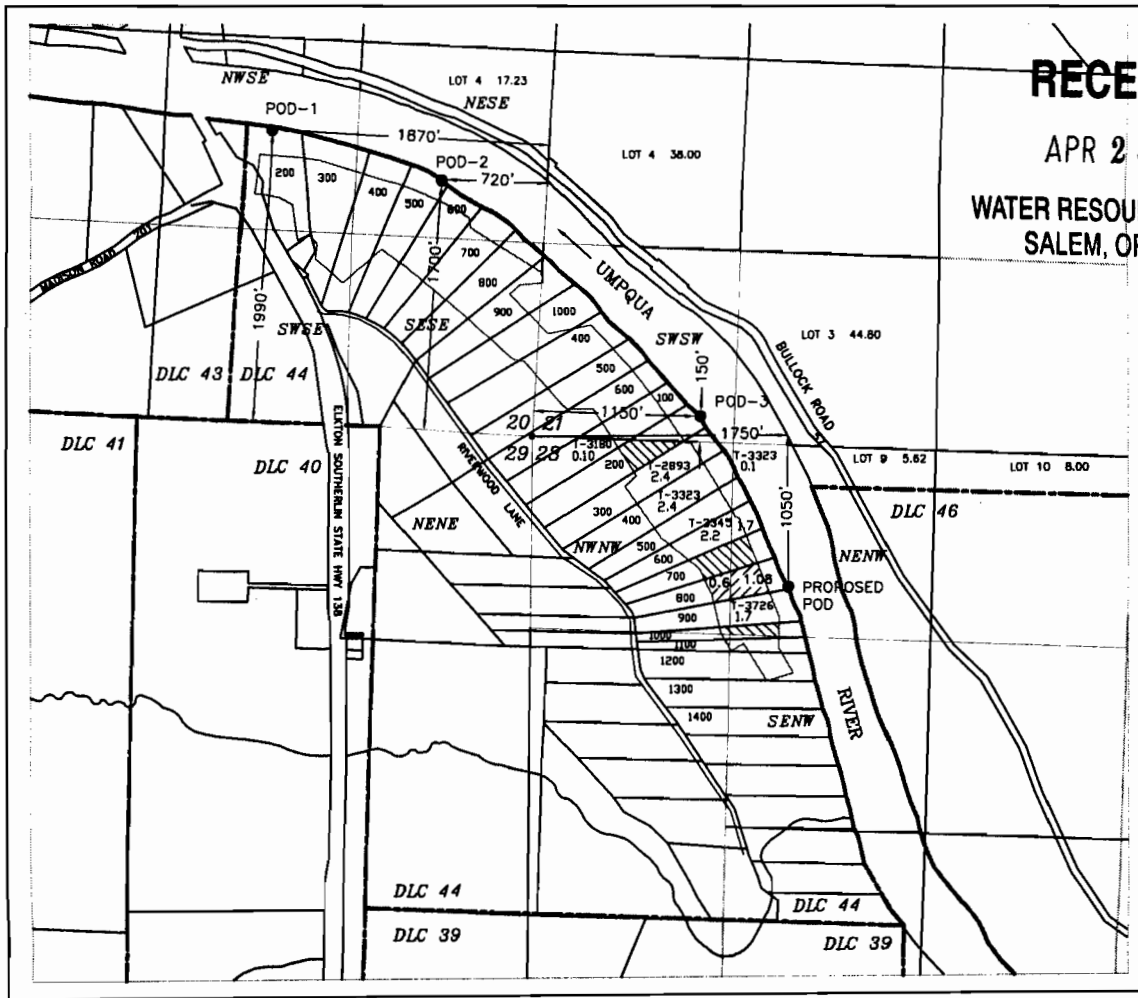
APPLICATION FOR TRANSFER

CHANGE IN POINT OF DIVERSION

CERTIFICATE 79477

TOWNSHIP 23 SOUTH, RANGE 7 WEST, W.M.

DOUGLAS COUNTY, OREGON



RECEIVED


APR 23 2009

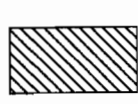
WATER RESOURCES DEPT
SALEM, OREGON

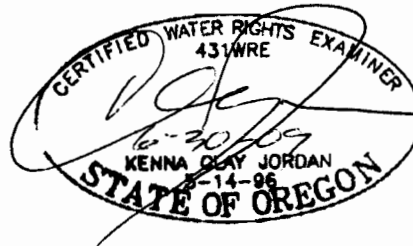
APPLICANT:

Victor D. & Vicky S. Newfield
601 Davis Place
Mt. Shasta, CA 96067

CERTIFICATE 79477 - APPLICATION 25701 - PERMIT 20139

 Land to be irrigated
by proposed POD 1.68 Ac.

 Remaining Right
1.04 Ac. NENE Sec. 28*
2.08 Ac. NWNW Sec. 28*



NORTH

Base map - Douglas County GIS with
1980 corrected Final Proof Map overlay
and 2005 FSA aerial photo overlay

* Per superseding Final Proof Survey Map
dated 6/2/1980 less previous transfers
and this transfer application

NOTE: Certificate was not corrected to
match superseding Final Proof Survey Map

Scale

1" = 1320'

JORDAN ENGINEERING
460 JORDAN LANE
ROSEBURG, OR 97471
(541) 673-1931

1/26/2009 n.e.d.

This map is not intended to provide legal dimensions
or locations of property ownership lines

T 10352