

Oregon Water Resources Department
 721 Summer Street NE, Suite A
 Salem, OR 97301-1271

**OAR Chapter 690, Division 385
 District Permanent Transfer Application
 Place of Use**

RECEIVED

APR 03 2009

WATER RESOURCES DEPT
 SALEM, OREGON

District: OCHOCO IRRIGATION DISTRICT _____

Contact Person: BOB MAIN _____ Phone: 541-447-6449 _____

Mailing Address: 1001 NW DEER ST., PRINEVILLE, OREGON 97754 _____

I. Pursuant to ORS 540.580 and OAR Chapter 690, Division 385, the district proposes to change the place of use for the following water rights:

WATER RIGHTS			
PERMIT NUMBER	CERTIFICATE NUMBER	DECREE (name, volume, and page)	PRIMARY (P) or SUPP (S)
	82246		P
	82247		P & S
	82248		P

II. The point(s) of diversion for the water rights proposed for transfer are as follows:

POINT(S) OF DIVERSION / APPROPRIATION				
PERMIT	DECREE or CERTIFICATE	POD#	SOURCE	LOCATION - LEGAL DESCRIPTION
	82246	WRD54	OCHOCO CR.	500' N, 250' E OF W. ¼ CORNER, SEC. 5, T15S,R17E,W
	82247	WRD9	CROOKED R.	60'N, 1940'W OF SE CORNER, SEC. 36,T15S,R15E,WM
	82248	WRD54	OCHOCO CR.	SEE ABOVE
	82249	MANY	MANY	MANY, SEE CERTIFICATE

T 10841

T 10241


TABLE 1. - AUTHORIZED PLACE OF USE

WATER RIGHT Cert/Decree PRIMARY	Cert/Perm SUPP	Primary PRIORITY DATE	USE	POD #	LEGAL DESCRIPTION						ACRES	USER NAME	NOTICE NUMBER	
					TWP	RNG	SEC	QQ	DLC	GOV'T LOT				TAX LOT
82246	82247	1916-17	IRR	54	14S	15E	15	SWNE			114	5.6	MONTE KUK	1-08
82247		1914	IRR	9	13S	15E	32	NESW			500	1.8	MIKE MCCABE	2-08
82247		1914	IRR	9	13S	15E	32	SESW			500	4.0	MIKE MCCABE	2-08
82246	82247	1916-17	IRR	54	14S	15E	15	SESE			600	0.25	JANET PUTNEY	3-08
82246	82247	1916-17	IRR	54	14S	15E	17	SWNW			400	1.4	JOHN FAHLSTROM	4-08
82246	82247	1916-17	IRR	54	14S	15E	17	SESW			400	0.2	JOHN FAHLSTROM	4-08
82246	82247	1916-17	IRR	54	14S	15E	17	NWSW			400	0.7	JOHN FAHLSTROM	4-08
82246	82247	1916-17	IRR	54	14S	15E	17	NESW			400	0.7	JOHN FAHLSTROM	4-08
82248		1986	IND	54	14S	16E	31	SWNE			700	17.5 EQ	CLEAR PINE MOULDING	5-08
82246	82247	1916-17	IRR	54	14S	15E	2	SESW			401	1.0	CATHY SAUSE	6-08
82246	82247	1916-17	IRR	54	14S	15E	11	SESW			3400	0.4	KLEVE KEE	7-08
82246	82247	1916-17	IRR	54	14S	15E	24	NWNE			102	1.8	JOHN WOERNER	8-08
82246	82247	1916-17	IRR	54	14S	16E	30	SESE			2400	0.8	MAUREEN SUYDAM	9-08
82246	82247	1916-17	IRR	54	14S	16E	29	NWNW			900	0.1	MIKE WARREN	10-08
											TOTAL	36.25		

RECEIVED
APR 03 2009
WATER RESOURCES DEPT
SALEM OREGON

- IV. Enclosed is a map for each proposed change in place of use meeting the standards of OAR Chapter 690, Division 385.
- V. The water right proposed for transfer is a water right subject to transfer and has not been forfeited for nonuse under ORS 540.610.
- VI. Each user affected by the proposed transfer has provided written authorization for the transfer and such authorization is on file with the district.
- VII. Enclosed is the application fee in the amount of: \$800

I certify that the information contained in this district permanent transfer application is true and accurate.



Signature of District Manager
or Authorized Representative

04-01-09
Date

Mike Kasberger

Typed Name of District Manager
or Authorized Representative

RECEIVED
APR 03 2009
WATER RESOURCES DEPT
SALEM, OREGON

T 10841

District internal notice # 1-08

State of Oregon
WATER RESOURCES DEPARTMENT
**NOTICE OF DISTRICT PERMANENT TRANSFER
(ORS 540.580)**

RECEIVED

APR 03 2009

WATER RESOURCES DEPT
SALEM, OREGON

DISTRICT Ochoco Irrigation District
ADDRESS 1001 NW Deer St.
Prineville, Oregon 97754
PHONE (541) 447-6449

1. WATER RIGHT

CERTIFICATE(S): #1: 82246, #2: 82247
PRIORITY #1: 3/13/1916 and 8/10/1917, #2: 4/8/1914
WATER RIGHT LISTED UNDER NAME OF: #1: Ochoco Irr. District, #2: U.S. Bureau of Reclamation
IN DECREE OR CERTIFICATE

2. APPLICANT

NAME Monte Kuk
ADDRESS 6186 NW Madras Hwy Prineville, OR
ENCUMBRANCES _____

3. TYPE OF CHANGE: PERMANENT CHANGE IN PLACE OF USE

4. LOCATION OF USE

AUTHORIZED POINT OF DIVERSION _____

LOCATION OF AUTHORIZED PLACE OF USE

Township	Range	Section	QQ of Section	Tax Lot	# of acres irrigated	Other Use
<u>14 S</u>	<u>15 E</u>	<u>15</u>	<u>SWNE</u>	<u>114</u>	<u>5.6</u>	<u>irr</u>

5. RECIPIENT

NAME Monte Kuk
ADDRESS _____

6. LOCATION OF PROPOSED USE

Township	Range	Section	QQ of Section	Tax Lot	# of acres irrigated	Other Use
<u>14 S</u>	<u>15 E</u>	<u>15</u>	<u>SWNE</u>	<u>114</u>	<u>5.6</u>	<u>irr</u>

7. EXHIBITS

A. A Map showing the location of the present and proposed irrigated lands.

Ochoco Irrigation District hereby certifies that the applicant and recipient are the deed holders of subject properties; that our files are complete with a copy of the recorded documents; that the applicant's land has been irrigated within the last five years or the right appurtenant is not subject to forfeiture, and that applicant and recipient hereby authorize the transfer proposed herein.

NOTICE IS HEREBY GIVEN that this proposed change is subject to the approval of the Water Resources Department and that the Water Resources Department may reject the transfer or may require mitigation to avoid injury to other water right holders.

OCHOCO IRRIGATION DISTRICT AND APPLICANT, HEREBY SWEAR THAT THE ABOVE NOTICE FOR TRANSFER OF WATER RIGHT AND THE STATEMENTS MADE ARE TRUE AND CORRECT.

APPLICANT: Monte Kuk 3/20/08
Name Date

* RECIPIENT: Monte Kuk 5-29-08
Name Date

FOR DISTRICT [Signature] 3-20-08
Name Date

T 10341

District internal notice # 6-08

State of Oregon
WATER RESOURCES DEPARTMENT
NOTICE OF DISTRICT PERMANENT TRANSFER
(ORS 540.580)

RECEIVED

APR 03 2009

WATER RESOURCES DEPT
SALEM, OREGON

DISTRICT Ochoco Irrigation District
ADDRESS 1001 NW Deer St.
Prineville, Oregon 97754
PHONE (541) 447-6449

1. WATER RIGHT

CERTIFICATE(S): #1: 82246, #2: 82247
PRIORITY #1: 3/13/1916 and 8/10/1917, #2: 4/8/1914
WATER RIGHT LISTED UNDER NAME OF: #1: Ochoco Irr. District, #2: U.S. Bureau of Reclamation
IN DECREE OR CERTIFICATE

2. APPLICANT

NAME Cathy Sause
ADDRESS 8747 NW Mountain View Acres Dr Prineville, Or
ENCUMBRANCES _____

3. TYPE OF CHANGE: PERMANENT CHANGE IN PLACE OF USE

4. LOCATION OF USE

AUTHORIZED POINT OF DIVERSION wrđ 54, wrđ 9

LOCATION OF AUTHORIZED PLACE OF USE

Township	Range	Section	QQ of Section	Tax Lot	# of acres irrigated	Other Use
<u>14 S</u>	<u>15 E</u>	<u>2</u>	<u>SE SW</u>	<u>401</u>	<u>1²</u>	

5. RECIPIENT

NAME Monte Kuk
ADDRESS 6186 NW Madras Hwy Prineville, Or

6. LOCATION OF PROPOSED USE

Township	Range	Section	QQ of Section	Tax Lot	# of acres irrigated	Other Use
<u>14 S</u>	<u>15 E</u>	<u>15</u>	<u>SW NE</u>	<u>114</u>	<u>1²</u>	

7. EXHIBITS

A. A Map showing the location of the present and proposed irrigated lands.

Ochoco Irrigation District hereby certifies that the applicant and recipient are the deed holders of subject properties; that our files are complete with a copy of the recorded documents; that the applicant's land has been irrigated within the last five years or the right appurtenant is not subject to forfeiture, and that applicant and recipient hereby authorize the transfer proposed herein.

NOTICE IS HEREBY GIVEN that this proposed change is subject to the approval of the Water Resources Department and that the Water Resources Department may reject the transfer or may require mitigation to avoid injury to other water right holders.

OCHOCO IRRIGATION DISTRICT AND APPLICANT, HEREBY SWEAR THAT THE ABOVE NOTICE FOR TRANSFER OF WATER RIGHT AND THE STATEMENTS MADE ARE TRUE AND CORRECT.

APPLICANT: Cathy Sause Name 4-3-08 Date
RECIPIENT: Monte Kuk Name 5-29-08 Date

FOR DISTRICT _____ Date

T 10541

OFFLANDS-CATHY SAUSE
T.14S.,R.15E., SEC. 2, SESW

1415020000500

1415020000300

1415020000301



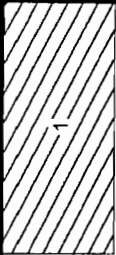
1415020000501

RECEIVED

APR 03 2009

WATER RESOURCES DEPT
SALEM, OREGON

1415110000100



1415020000401

14S15E 2

1415020000404

1415020000405

1415020000402

1415020000403

T 10041

1415020000407

1415020000406

14S15E 11

141511000200

500 Feet

0

250

500

0

250

500

0

250

500

0

250

500

0

250

500

KUK "OFFLANDS"

T. 14 S., R. 41 E., WM, SEC. 15

14S15E 9

14S15E 11



T 10841

14S15E 16

14S15E 16

14S15E 14



RECEIVED
APR 03 2009
WATER RESOURCES DEPT
SALEM, OREGON

14S15E 21

14S15E 22

1,000 500 0 1,000 Feet



KUK "ONLANDS"

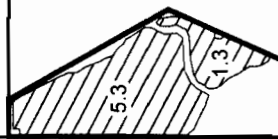
T. 14 S., R. 15 E., WM, SEC. 15

14S15E 9

14S15E 11



T 10041



14S15E 16

14S15E 15

14S15E 14

RECEIVED
APR 03 2009
WATER RESOURCES DEPT
SALEM, OREGON

14S15E 21

14S15E 22

41.700001

33.299999

1,000 500 0 1,000 Feet



District internal
notice # 2-08

State of Oregon
WATER RESOURCES DEPARTMENT
NOTICE OF DISTRICT PERMANENT TRANSFER
(ORS 540.580)

RECEIVED

APR 03 2009

WATER RESOURCES DEPT
SALEM, OREGON

DISTRICT Ochoco Irrigation District
ADDRESS 1001 NW Deer St.
Prineville, Oregon 97754
PHONE (541) 447-6449

1. WATER RIGHT

CERTIFICATE(S): #1: 82246, #2: 82247
PRIORITY #1: 3/13/1916 and 8/10/1917, #2: 4/8/1914
WATER RIGHT LISTED UNDER NAME OF: #1: Ochoco Irr. District, #2: U.S. Bureau of Reclamation
IN DECREE OR CERTIFICATE

2. APPLICANT

NAME Mike McCabe
ADDRESS _____
ENCUMBRANCES _____

3. TYPE OF CHANGE: PERMANENT CHANGE IN PLACE OF USE

4. LOCATION OF USE

AUTHORIZED POINT OF DIVERSION _____

LOCATION OF AUTHORIZED PLACE OF USE

Township	Range	Section	QQ of Section	Tax Lot	# of acres irrigated	Other Use
<u>13 S</u>	<u>15 E</u>	<u>32</u>	<u>NESW</u>		<u>18</u>	
<u>13 S</u>	<u>15 E</u>	<u>32</u>	<u>ESW</u>		<u>40</u>	

5. RECIPIENT

NAME Mike McCabe
ADDRESS _____

6. LOCATION OF PROPOSED USE

Township	Range	Section	QQ of Section	Tax Lot	# of acres irrigated	Other Use
<u>13 S</u>	<u>15 E</u>	<u>32</u>	<u>NWSW</u>		<u>50</u>	
<u>13 S</u>	<u>15 E</u>	<u>32</u>	<u>SWSW</u>		<u>02</u>	

7. EXHIBITS

A. A Map showing the location of the present and proposed irrigated lands.

Ochoco Irrigation District hereby certifies that the applicant and recipient are the deed holders of subject properties; that our files are complete with a copy of the recorded documents; that the applicant's land has been irrigated within the last five years or the right appurtenant is not subject to forfeiture, and that applicant and recipient hereby authorize the transfer proposed herein.

NOTICE IS HEREBY GIVEN that this proposed change is subject to the approval of the Water Resources Department and that the Water Resources Department may reject the transfer or may require mitigation to avoid injury to other water right holders.

OCHOCO IRRIGATION DISTRICT AND APPLICANT, HEREBY SWEAR THAT THE ABOVE NOTICE FOR TRANSFER OF WATER RIGHT AND THE STATEMENTS MADE ARE TRUE AND CORRECT.

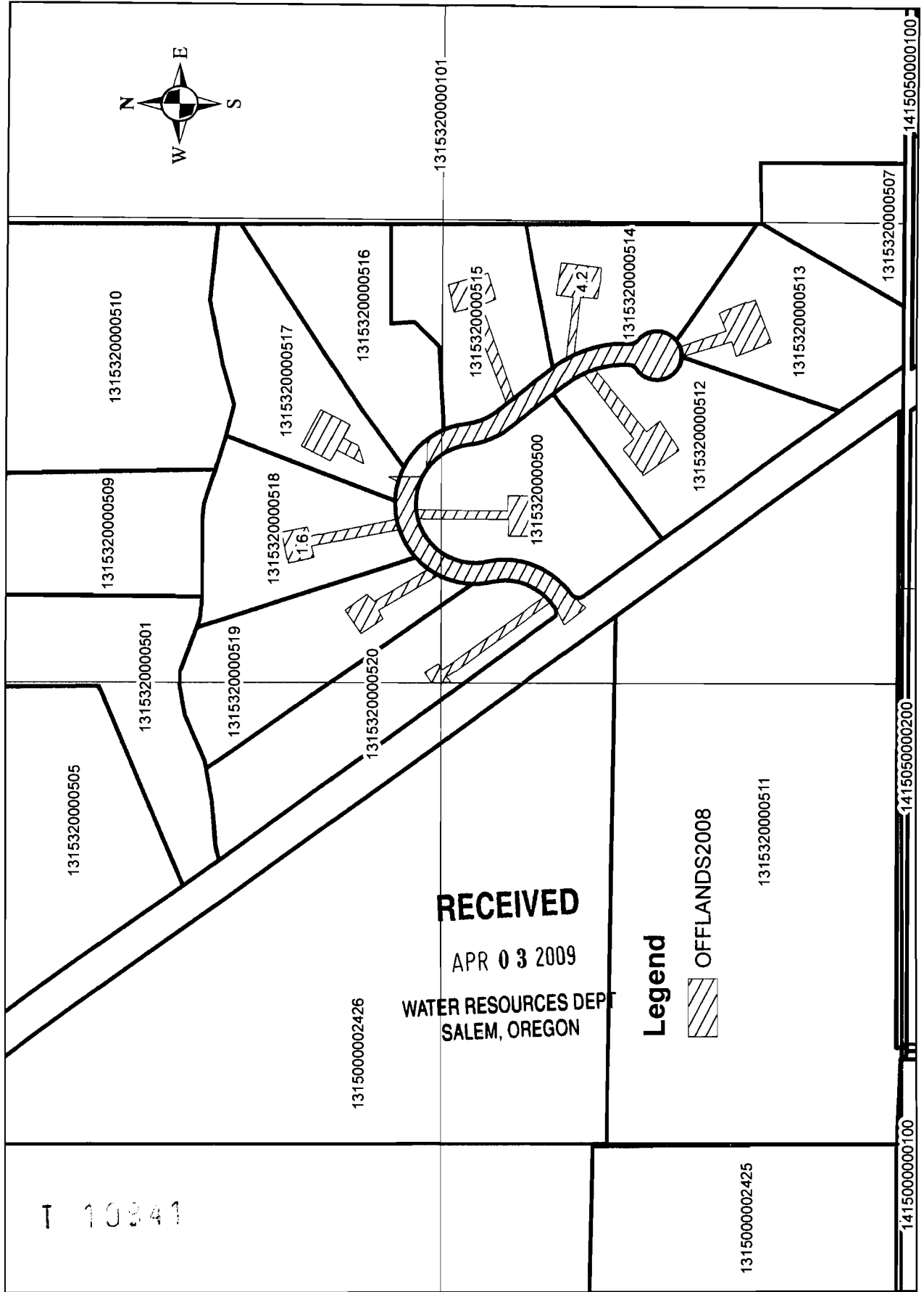
APPLICANT: Mike McCabe 2/7/2009
Name Date

RECIPIENT: _____
Name Date

FOR DISTRICT _____
Date

T 10041

MIKE MCCABE OFFLANDS
T13S, R15E, WM, SW1/4, SEC. 32



RECEIVED

APR 03 2009

WATER RESOURCES DEPT
SALEM, OREGON

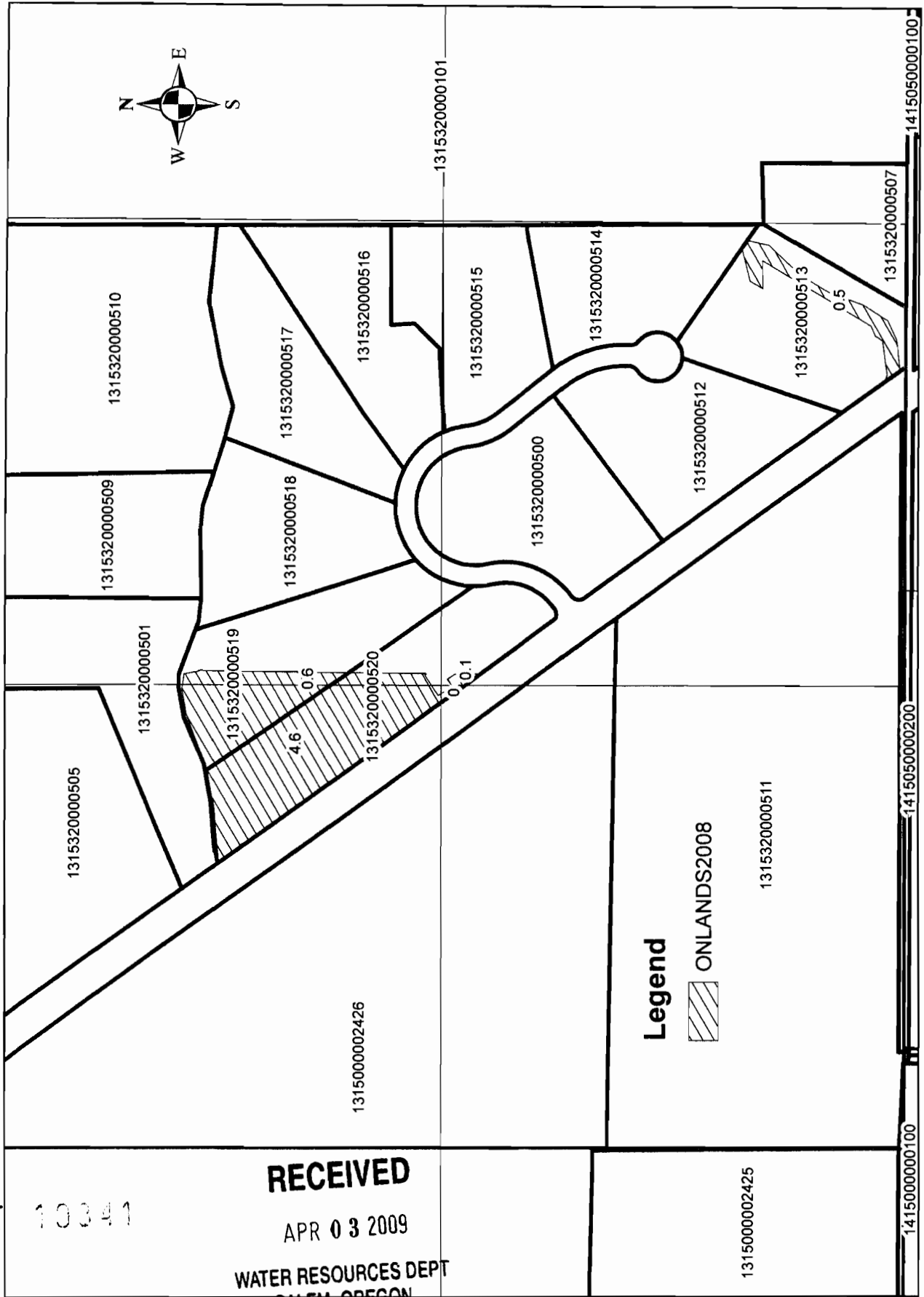
Legend



OFFLANDS2008



MIKE MCCABE ONLANDS
T13S, R15E, WM, SW1/4, SEC. 32



T 10341

RECEIVED
APR 03 2009
WATER RESOURCES DEPT
SALEM, OREGON

Legend
ONLANDS2008

800 400 0 800 Feet

District internal notice # 3-08

State of Oregon
WATER RESOURCES DEPARTMENT
NOTICE OF DISTRICT PERMANENT TRANSFER
(ORS 540.580)

RECEIVED

DISTRICT Ochoco Irrigation District
ADDRESS 1001 NW Deer St.
Prineville, Oregon 97754
PHONE (541) 447-6449

APR 03 2009

WATER RESOURCES DEPT
SALEM, OREGON

1. WATER RIGHT

CERTIFICATE(S): #1: 82246, #2: 82247
PRIORITY #1: 3/13/1916 and 8/10/1917, #2: 4/8/1914
WATER RIGHT LISTED UNDER NAME OF: #1: Ochoco Irr. District, #2: U.S. Bureau of Reclamation
IN DECREE OR CERTIFICATE

2. APPLICANT

NAME Janet Putney
ADDRESS 5139 NW Elliott Ln. Prineville, OR 97754
ENCUMBRANCES _____

3. TYPE OF CHANGE: PERMANENT CHANGE IN PLACE OF USE

4. LOCATION OF USE

AUTHORIZED POINT OF DIVERSION _____

LOCATION OF AUTHORIZED PLACE OF USE

Township	Range	Section	QQ of Section	Tax Lot	# of acres irrigated	Other Use
<u>14S</u>	<u>15E</u>	<u>15D</u>		<u>600</u>	<u>0.25</u>	

5. RECIPIENT

NAME _____
ADDRESS _____

6. LOCATION OF PROPOSED USE

Township	Range	Section	QQ of Section	Tax Lot	# of acres irrigated	Other Use

7. EXHIBITS

A. A Map showing the location of the present and proposed irrigated lands.

Ochoco Irrigation District hereby certifies that the applicant and recipient are the deed holders of subject properties; that our files are complete with a copy of the recorded documents; that the applicant's land has been irrigated within the last five years or the right appurtenant is not subject to forfeiture, and that applicant and recipient hereby authorize the transfer proposed herein.

NOTICE IS HEREBY GIVEN that this proposed change is subject to the approval of the Water Resources Department and that the Water Resources Department may reject the transfer or may require mitigation to avoid injury to other water right holders.

OCHOCO IRRIGATION DISTRICT AND APPLICANT, HEREBY SWEAR THAT THE ABOVE NOTICE FOR TRANSFER OF WATER RIGHT AND THE STATEMENTS MADE ARE TRUE AND CORRECT.

APPLICANT: Janet C. Hall-Putney 7/17/08
Name Date

RECIPIENT: _____
Name Date

FOR DISTRICT: [Signature] 07-17-08
Name Date

District internal notice # 3-08

State of Oregon
WATER RESOURCES DEPARTMENT
NOTICE OF DISTRICT PERMANENT TRANSFER
(ORS 540.580)

RECEIVED

DISTRICT Ochoco Irrigation District
ADDRESS 1001 NW Deer St.
Prineville, Oregon 97754
PHONE (541) 447-6449

APR 03 2009

WATER RESOURCES DEPT
SALEM, OREGON

1. WATER RIGHT

CERTIFICATE(S): #1: 82246, #2: 82247
PRIORITY #1: 3/13/1916 and 8/10/1917, #2: 4/8/1914
WATER RIGHT LISTED UNDER NAME OF: #1: Ochoco Irr. District, #2: U.S. Bureau of Reclamation
IN DECREE OR CERTIFICATE

2. APPLICANT

NAME Ochoco Irrigation District / Janet Putney
ADDRESS _____
ENCUMBRANCES _____

3. TYPE OF CHANGE: PERMANENT CHANGE IN PLACE OF USE

4. LOCATION OF USE

AUTHORIZED POINT OF DIVERSION _____

LOCATION OF AUTHORIZED PLACE OF USE

Township	Range	Section	QQ of Section	Tax Lot	# of acres irrigated	Other Use

5. RECIPIENT

NAME Crook County Fire + Rescue
ADDRESS 500 NE Belknap Prineville, Or 97754

6. LOCATION OF PROPOSED USE

Township	Range	Section	QQ of Section	Tax Lot	# of acres irrigated	Other Use
<u>15 S</u>	<u>16 E</u>	<u>05</u>	<u>NWNW</u>	<u>601</u>	<u>0.25</u>	

7. EXHIBITS

A. A Map showing the location of the present and proposed irrigated lands.

Ochoco irrigation District hereby certifies that the applicant and recipient are the deed holders of subject properties; that our files are complete with a copy of the recorded documents; that the applicant's land has been irrigated within the last five years or the right appurtenant is not subject to forfeiture, and that applicant and recipient hereby authorize the transfer proposed herein.

NOTICE IS HEREBY GIVEN that this proposed change is subject to the approval of the Water Resources Department and that the Water Resources Department may reject the transfer or may require mitigation to avoid injury to other water right holders.

OCHOCO IRRIGATION DISTRICT AND APPLICANT, HEREBY SWEAR THAT THE ABOVE NOTICE FOR TRANSFER OF WATER RIGHT AND THE STATEMENTS MADE ARE TRUE AND CORRECT.

APPLICANT: _____

RECIPIENT: Bob Schnoor Name Date 10/27/08

FOR DISTRICT _____ Date _____

Sign here →

T 10041

T 10841

3 - 08

Crook Co. Fire Onlands

T15S, R16E, WM, SEC 5 NWNW



N

0.25

14

S16E

15S16E 5

N

13

300 150 0 300 Feet

District internal notice # 4-08

State of Oregon
WATER RESOURCES DEPARTMENT
NOTICE OF DISTRICT PERMANENT TRANSFER
(ORS 540.580)

RECEIVED

DISTRICT Ochoco Irrigation District
ADDRESS 1001 NW Deer St.
Prineville, Oregon 97754
PHONE (541) 447-6449

APR 03 2009

WATER RESOURCES DEPT
SALEM, OREGON

1. WATER RIGHT

CERTIFICATE(S): #1: 82246, #2: 82247
PRIORITY #1: 3/13/1916 and 8/10/1917, #2: 4/8/1914
WATER RIGHT LISTED UNDER NAME OF: #1: Ochoco Irr. District, #2: U.S. Bureau of Reclamation
IN DECREE OR CERTIFICATE

2. APPLICANT

NAME John C. Fahlstrom
ADDRESS PO Box 323 Prineville, Or 97754
ENCUMBRANCES _____

3. TYPE OF CHANGE: PERMANENT CHANGE IN PLACE OF USE

4. LOCATION OF USE

AUTHORIZED POINT OF DIVERSION wrd 54, wrd 9 (Ochoco + Crooked Feed Canals)

LOCATION OF AUTHORIZED PLACE OF USE

Township	Range	Section	QQ of Section	Tax Lot	# of acres irrigated	Other Use
<u>See attached</u>						

5. RECIPIENT

NAME John C. Fahlstrom
ADDRESS _____

6. LOCATION OF PROPOSED USE

Township	Range	Section	QQ of Section	Tax Lot	# of acres irrigated	Other Use
<u>See attached</u>						

7. EXHIBITS

A. A Map showing the location of the present and proposed irrigated lands.

Ochoco Irrigation District hereby certifies that the applicant and recipient are the deed holders of subject properties; that our files are complete with a copy of the recorded documents; that the applicant's land has been irrigated within the last five years or the right appurtenant is not subject to forfeiture, and that applicant and recipient hereby authorize the transfer proposed herein.

NOTICE IS HEREBY GIVEN that this proposed change is subject to the approval of the Water Resources Department and that the Water Resources Department may reject the transfer or may require mitigation to avoid injury to other water right holders.

OCHOCO IRRIGATION DISTRICT AND APPLICANT, HEREBY SWEAR THAT THE ABOVE NOTICE FOR TRANSFER OF WATER RIGHT AND THE STATEMENTS MADE ARE TRUE AND CORRECT.

APPLICANT: _____ 11-10-08

Name _____ Date

RECIPIENT: _____ 11-10-08

Name _____ Date

FOR DISTRICT _____

Date

T 10841

Fahlstrom

TABLE 1. - AUTHORIZED PLACE OF USE

WATER RIGHT Cert/Decree PRIMARY	Primary PRIORITY DATE	USE	POD #	LEGAL DESCRIPTION						ACRES	USER NAME	NOTICE NUMBER	
				TWP	RNG	SEC	QQ	DLC	GOVT LOT				TAX LOT
82246		INT	9+54	14S	15E	17	S100W			400	1.7	Fahlstrom	
"	"	"	"	"	"	"	SE1/4			"	0.2		
"	"	"	"	"	"	"	N1/2			"	0.7		
"	"	"	"	"	"	"	NE1/4			"	0.7		
											3.0		

RECEIVED
 APR 03 2009
 WATER RESOURCES DEPT
 SALEM, OREGON

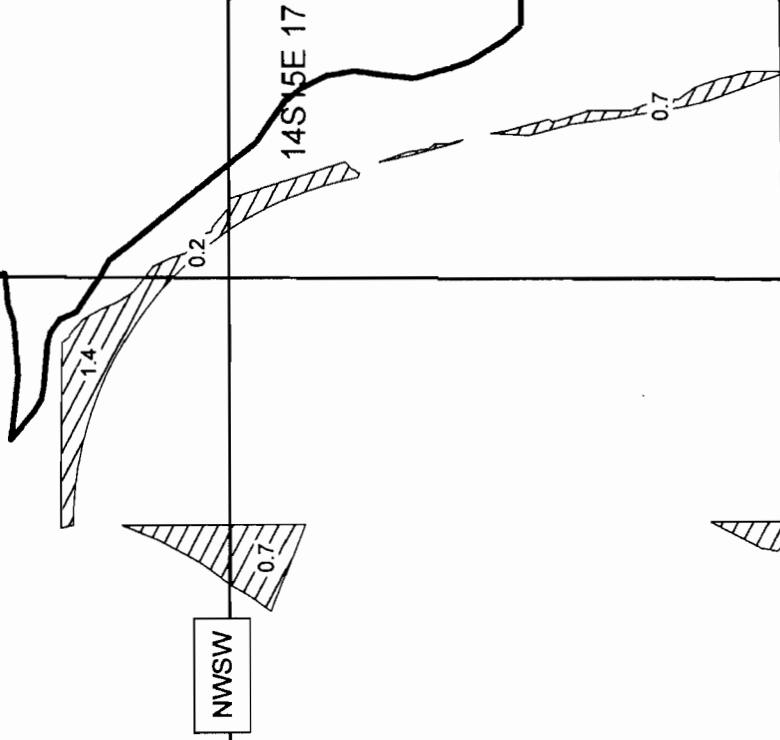
TABLE 2. - PROPOSED PLACE OF USE

WATER RIGHT Cert/Decree PRIMARY	Primary PRIORITY DATE	USE	POD #	LEGAL DESCRIPTION						ACRES	USER NAME	NOTICE NUMBER			
				TWP	RNG	SEC	QQ	DLC	GOV'T LOT				TAX LOT		
82246		im		14S	15E	17	NWSW				900	2.8	Fahlstrom		
"		"		"	"	"	NESW				400	0.2			
												3.0			

RECEIVED
 APR 03 2009
 WATER RESOURCES DEPT
 SALEM, OREGON

Fahlstrom Offlands

T14 S, R 15 E, SEC. 17



T 10841

14S15E 18

RECEIVED
APR 03 2009
WATER RESOURCES DEPT
SALEM, OREGON



Fahlstrom Onlands

T14 S, R 15 E, SEC. 17

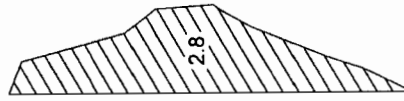


RECEIVED

APR 03 2009

WATER RESOURCES DEPT
SALEM, OREGON

14S15E 17



NWSN

14S15E 18

T 10841

600 Feet

600 300 0

0

District internal
notice # 5-08

State of Oregon
WATER RESOURCES DEPARTMENT
NOTICE OF DISTRICT PERMANENT TRANSFER
(ORS 540.580)

RECEIVED

APR 03 2009

WATER RESOURCES DEPT
SALEM, OREGON

DISTRICT Ochoco Irrigation District
ADDRESS 1001 NW Deer St.
Prineville, Oregon 97754
PHONE (541) 447-6449

1. WATER RIGHT

CERTIFICATE(S): #1-~~82246~~, #2-~~82247~~ 82248
PRIORITY #1-~~3/13/1916~~ and ~~6/10/1917~~, #2-~~4/8/1914~~ 9/2/1986
WATER RIGHT LISTED UNDER NAME OF: #1: Ochoco Irr. District, #2: U.S. Bureau of Reclamation
IN DECREE OR CERTIFICATE

2. APPLICANT

NAME Clear Pine Moulding
ADDRESS PO Box 309 Prineville, Or 97754
ENCUMBRANCES _____

3. TYPE OF CHANGE: PERMANENT CHANGE IN PLACE OF USE

4. LOCATION OF USE

AUTHORIZED POINT OF DIVERSION wrd 57

LOCATION OF AUTHORIZED PLACE OF USE

Township	Range	Section	QQ of Section	Tax Lot	# of acres irrigated	Other Use
<u>14</u>	<u>16</u>	<u>31</u>	<u>SW NE</u>	<u>700</u>	<u>17.5 ac. equiv.</u>	<u>IND.</u>

5. RECIPIENT

NAME City of Prineville
ADDRESS 400 NE 3rd St.

6. LOCATION OF PROPOSED USE

Township	Range	Section	QQ of Section	Tax Lot	# of acres irrigated	Other Use
<u>14 S</u>	<u>15 E</u>	<u>23</u>	<u>SW SE</u> <u>SE SE</u>	<u>602</u>	<u>17.5 ac equiv.</u>	<u>Ind</u>
<u>14 S</u>	<u>15 E</u>	<u>26</u>	<u>NENE</u>	<u>103</u>	<u>"</u>	<u>Ind</u>

7. EXHIBITS

A. A Map showing the location of the present and proposed irrigated lands.

Ochoco Irrigation District hereby certifies that the applicant and recipient are the deed holders of subject properties; that our files are complete with a copy of the recorded documents; that the applicant's land has been irrigated within the last five years or the right appurtenant is not subject to forfeiture, and that applicant and recipient hereby authorize the transfer proposed herein.

NOTICE IS HEREBY GIVEN that this proposed change is subject to the approval of the Water Resources Department and that the Water Resources Department may reject the transfer or may require mitigation to avoid injury to other water right holders.

OCHOCO IRRIGATION DISTRICT AND APPLICANT, HEREBY SWEAR THAT THE ABOVE NOTICE, FOR TRANSFER OF WATER RIGHT AND THE STATEMENTS MADE ARE TRUE AND CORRECT.

APPLICANT: [Signature] for Contact Industries 11/16/08
Name Date

RECIPIENT: [Signature] for City 11-17-08
Name Date

FOR DISTRICT _____
Date


CLEAR PINE MOULDING OFFLANDS

T14S, R16E, SEC. 31

14S16E 29



17.5 AC. EQUIVALENT



14S15E 25

T 10841

14S15E 36

14S16E 31

14S16E 32

RECEIVED

APR 03 2009

WATER RESOURCES DEPT
SALEM, OREGON

15S15E 1

15S16E 6

15S16E 5



CITY OF PRINEVILLE ONLANDS
T14S, R15E, SEC. 23 AND 26

T 10341



14S15E 24

14S15E 25

14S15E 23

14S15E 26

14S15E 22

14S15E 27

CITY OF PRINEVILLE 00602

CITY OF PRINEVILLE 00602

CITY OF PRINEVILLE 00103

RECEIVED

APR 03 2009

WATER RESOURCES DEPT
SALEM, OREGON

1,500 750 0 1,500 Feet



District internal notice # 7-08

State of Oregon
WATER RESOURCES DEPARTMENT
NOTICE OF DISTRICT PERMANENT TRANSFER
(ORS 540.580)

DISTRICT Ochoco Irrigation District
ADDRESS 1001 NW Deer St.
Prineville, Oregon 97754
PHONE (541) 447-6449

RECEIVED

APR 03 2009

1. WATER RIGHT

CERTIFICATE(S): #1: 82246, #2: 82247
PRIORITY #1: 3/13/1916 and 8/10/1917, #2: 4/8/1914
WATER RIGHT LISTED UNDER NAME OF: #1: Ochoco Irr. District, #2: U.S. Bureau of Reclamation
IN DECREE OR CERTIFICATE

WATER RESOURCES DEPT
SALEM, OREGON

2. APPLICANT

NAME Kleveland Kee
ADDRESS 4393 NW Grimes Rd.
ENCUMBRANCES _____

3. TYPE OF CHANGE: PERMANENT CHANGE IN PLACE OF USE

4. LOCATION OF USE

AUTHORIZED POINT OF DIVERSION Wrd 54, WRD 9

LOCATION OF AUTHORIZED PLACE OF USE

Township	Range	Section	QQ of Section	Tax Lot	# of acres irrigated	Other Use
<u>14 S</u>	<u>15 E</u>	<u>11</u>	<u>SE SW</u>	<u>3400</u>	<u>0.4</u>	

5. RECIPIENT

NAME _____
ADDRESS _____

6. LOCATION OF PROPOSED USE

Township	Range	Section	QQ of Section	Tax Lot	# of acres irrigated	Other Use
<u>14 S</u>	<u>15 E</u>	<u>11</u>	<u>SE SW</u>	<u>3400</u>	<u>0.4</u>	

7. EXHIBITS

A. A Map showing the location of the present and proposed irrigated lands.

Ochoco Irrigation District hereby certifies that the applicant and recipient are the deed holders of subject properties; that our files are complete with a copy of the recorded documents; that the applicant's land has been irrigated within the last five years or the right appurtenant is not subject to forfeiture, and that applicant and recipient hereby authorize the transfer proposed herein.

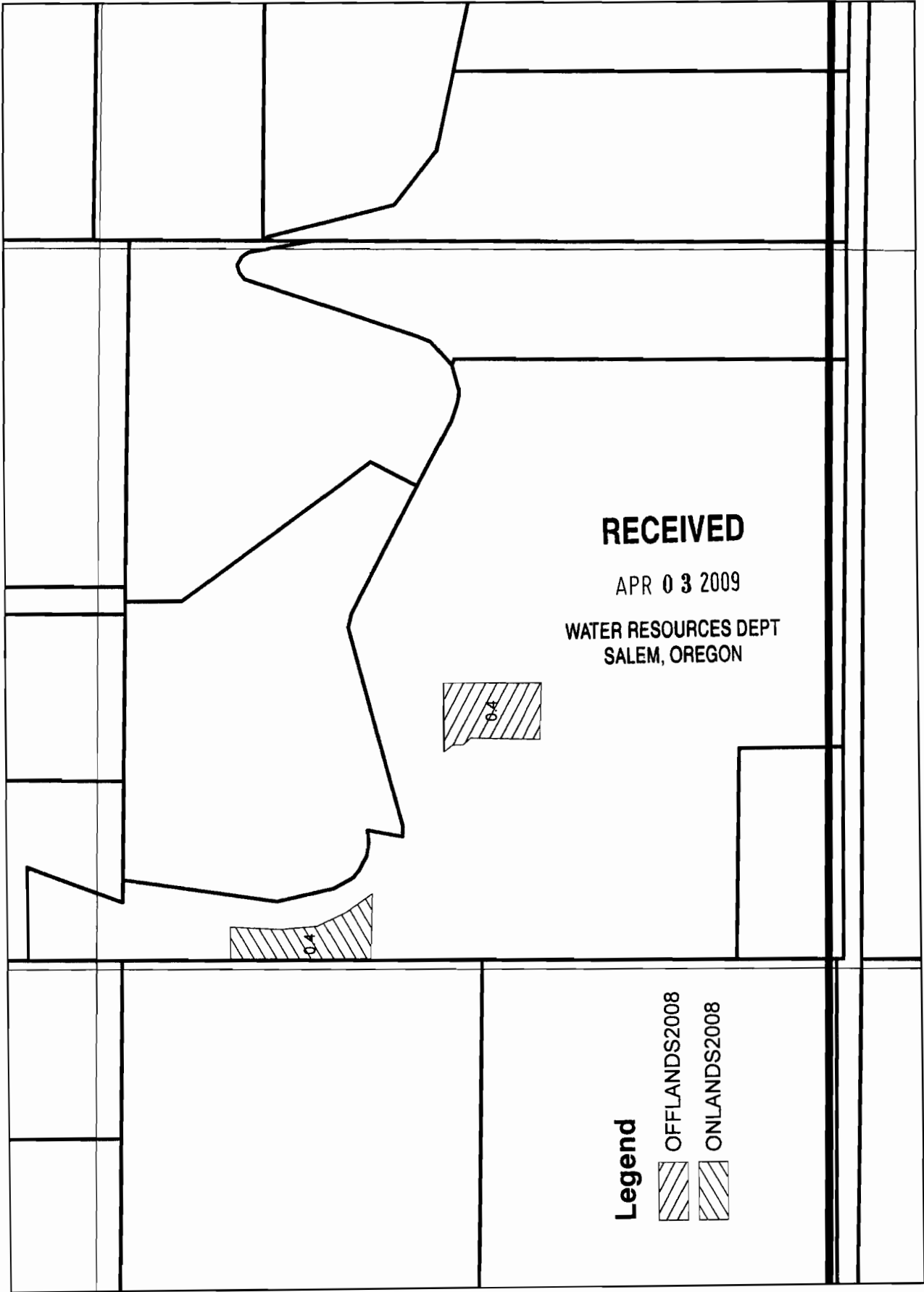
NOTICE IS HEREBY GIVEN that this proposed change is subject to the approval of the Water Resources Department and that the Water Resources Department may reject the transfer or may require mitigation to avoid injury to other water right holders.

OCHOCO IRRIGATION DISTRICT AND APPLICANT, HEREBY SWEAR THAT THE ABOVE NOTICE FOR TRANSFER OF WATER RIGHT AND THE STATEMENTS MADE ARE TRUE AND CORRECT.

X APPLICANT: _____ Date 1/21/99
 X RECIPIENT: _____ Date 1/21/99
 Name Name

FOR DISTRICT _____ Date _____

KEEP TRANSFER
T14S,R15E, SEC 11 SE SW



RECEIVED
APR 03 2009
WATER RESOURCES DEPT
SALEM, OREGON

Legend
OFFLANDS2008
ONLANDS2008



T 10041



District internal notice # 4-08

State of Oregon
WATER RESOURCES DEPARTMENT
NOTICE OF DISTRICT PERMANENT TRANSFER
(ORS 540.580)

DISTRICT Ochoco Irrigation District
ADDRESS 1001 NW Deer St.
Prineville, Oregon 97754
PHONE (541) 447-6449

RECEIVED

APR 03 2009

1. WATER RIGHT

CERTIFICATE(S) #1: 82246, #2: 82247
PRIORITY #1: 3/13/1916 and 8/10/1917, #2: 4/8/1914
WATER RIGHT LISTED UNDER NAME OF: #1: Ochoco Irr. District, #2: U.S. Bureau of Reclamation
IN DECREE OR CERTIFICATE

WATER RESOURCES DEPT
SALEM, OREGON

2. APPLICANT

NAME John Woerner
ADDRESS 51877 NW Lamentia Rd Prineville, Or 97754
ENCUMBRANCES _____

3. TYPE OF CHANGE: PERMANENT CHANGE IN PLACE OF USE

4. LOCATION OF USE

AUTHORIZED POINT OF DIVERSION _____

LOCATION OF AUTHORIZED PLACE OF USE

Township	Range	Section	QQ of Section	Tax Lot	# of acres irrigated	Other Use
<u>145</u>	<u>15 E</u>	<u>24</u>	<u>NWNE</u>	<u>102</u>	<u>18</u>	

5. RECIPIENT

NAME John Woerner
ADDRESS _____

6. LOCATION OF PROPOSED USE

Township	Range	Section	QQ of Section	Tax Lot	# of acres irrigated	Other Use
<u>145</u>	<u>15 E</u>	<u>24</u>	<u>NE NE</u>	<u>102</u>	<u>18</u>	

7. EXHIBITS

A. A Map showing the location of the present and proposed irrigated lands.

Ochoco Irrigation District hereby certifies that the applicant and recipient are the deed holders of subject properties; that our files are complete with a copy of the recorded documents; that the applicant's land has been irrigated within the last five years or the right appurtenant is not subject to forfeiture, and that applicant and recipient hereby authorize the transfer proposed herein.

NOTICE IS HEREBY GIVEN that this proposed change is subject to the approval of the Water Resources Department and that the Water Resources Department may reject the transfer or may require mitigation to avoid injury to other water right holders.

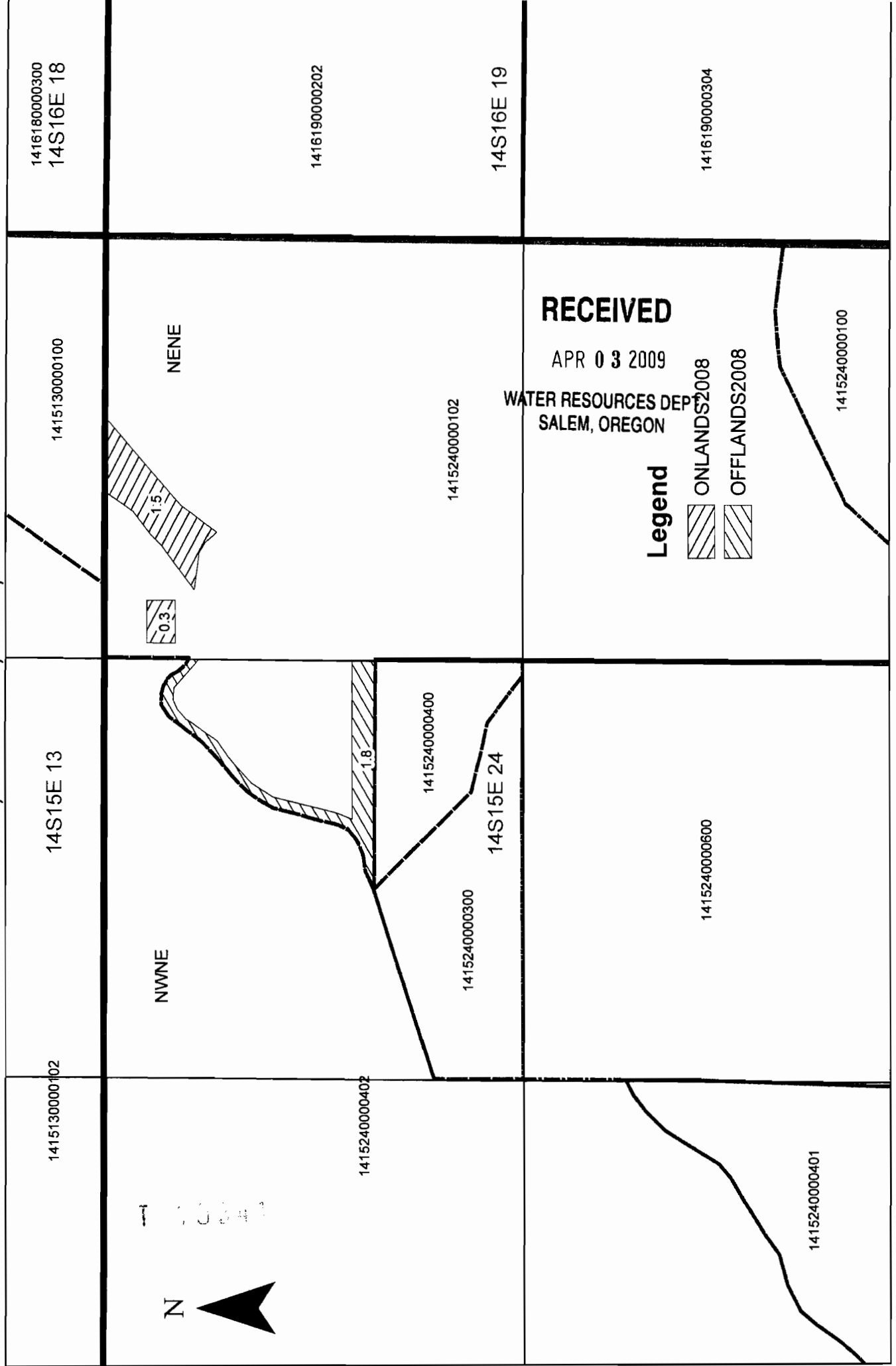
OCHOCO IRRIGATION DISTRICT AND APPLICANT, HEREBY SWEAR THAT THE ABOVE NOTICE FOR TRANSFER OF WATER RIGHT AND THE STATEMENTS MADE ARE TRUE AND CORRECT.

APPLICANT: John Woerner 1/21/2009

RECIPIENT: John Woerner 1/21/2009

FOR DISTRICT _____ Date _____

WOERNER, "OFF" AND "ON" LANDS T. 14 S., R. 15 E., WM, SEC. 24



District internal notice # 9-08

State of Oregon
WATER RESOURCES DEPARTMENT
NOTICE OF DISTRICT PERMANENT TRANSFER
(ORS 540.580)

RECEIVED

APR 03 2009

WATER RESOURCES DEPT
SALEM, OREGON

DISTRICT Ochoco Irrigation District
ADDRESS 1001 NW Deer St.
Prineville, Oregon 97754
PHONE (541) 447-6449

1. WATER RIGHT

CERTIFICATE(S) #1: 82246, #2: 82247
PRIORITY #1: 3/13/1916 and 8/10/1917, #2: 4/8/1914
WATER RIGHT LISTED UNDER NAME OF: #1: Ochoco Irr. District, #2: U.S. Bureau of Reclamation
IN DECREE OR CERTIFICATE

2. APPLICANT

NAME Maureen Suydam, Roger Suydam
ADDRESS _____
ENCUMBRANCES _____

3. TYPE OF CHANGE: PERMANENT CHANGE IN PLACE OF USE

4. LOCATION OF USE

AUTHORIZED POINT OF DIVERSION _____

LOCATION OF AUTHORIZED PLACE OF USE

Township	Range	Section	QQ of Section	Tax Lot	# of acres irrigated	Other Use
<u>14 S</u>	<u>16 E</u>	<u>30</u>	<u>SESE</u>	<u>2400</u>	<u>.8</u>	

5. RECIPIENT

NAME _____
ADDRESS _____

6. LOCATION OF PROPOSED USE

Township	Range	Section	QQ of Section	Tax Lot	# of acres irrigated	Other Use

7. EXHIBITS

A. A Map showing the location of the present and proposed irrigated lands.

Ochoco Irrigation District hereby certifies that the applicant and recipient are the deed holders of subject properties; that our files are complete with a copy of the recorded documents; that the applicant's land has been irrigated within the last five years or the right appurtenant is not subject to forfeiture, and that applicant and recipient hereby authorize the transfer proposed herein.

NOTICE IS HEREBY GIVEN that this proposed change is subject to the approval of the Water Resources Department and that the Water Resources Department may reject the transfer or may require mitigation to avoid injury to other water right holders.

OCHOCO IRRIGATION DISTRICT AND APPLICANT, HEREBY SWEAR THAT THE ABOVE NOTICE FOR TRANSFER OF WATER RIGHT AND THE STATEMENTS MADE ARE TRUE AND CORRECT.

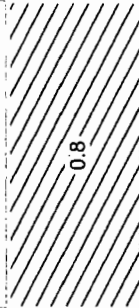
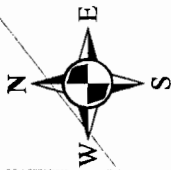
X APPLICANT: Roger A. Suydam Name _____ Date _____

RECIPIENT: _____ Name _____ Date _____

FOR DISTRICT _____ Date _____

T 10341

SUYDAM OFFLANDS
T14S, R16E, WM, SESE SEC. 30



RECEIVED
APR 03 2009
WATER RESOURCES DEPT
SALEM, OREGON



District internal notice # 10-088

State of Oregon
WATER RESOURCES DEPARTMENT
NOTICE OF DISTRICT PERMANENT TRANSFER
(ORS 540.580)

RECEIVED

APR 03 2009

WATER RESOURCES DEPT
SALEM, OREGON

DISTRICT Ochoco Irrigation District
ADDRESS 1001 NW Deer St.
Prineville, Oregon 97754
PHONE (541) 447-6449

1. WATER RIGHT

CERTIFICATE(S): #1: 82246, #2: 82247
PRIORITY #1: 3/13/1916 and 8/10/1917, #2: 4/8/1914
WATER RIGHT LISTED UNDER NAME OF: #1: Ochoco Irr. District, #2: U.S. Bureau of Reclamation
IN DECREE OR CERTIFICATE

2. APPLICANT

NAME Mike Warren JR
ADDRESS _____
ENCUMBRANCES _____

3. TYPE OF CHANGE: PERMANENT CHANGE IN PLACE OF USE

4. LOCATION OF USE

AUTHORIZED POINT OF DIVERSION _____

LOCATION OF AUTHORIZED PLACE OF USE

Township	Range	Section	QQ of Section	Tax Lot	# of acres irrigated	Other Use
<u>14 S</u>	<u>16 E</u>	<u>29</u>	<u>NWNW</u>	<u>900</u>	<u>0.6</u>	<u>(moving of to Dr. Stephens)</u>

5. RECIPIENT

NAME _____
ADDRESS _____

6. LOCATION OF PROPOSED USE

Township	Range	Section	QQ of Section	Tax Lot	# of acres irrigated	Other Use

7. EXHIBITS

A. A Map showing the location of the present and proposed irrigated lands.

Ochoco Irrigation District hereby certifies that the applicant and recipient are the deed holders of subject properties; that our files are complete with a copy of the recorded documents; that the applicant's land has been irrigated within the last five years or the right appurtenant is not subject to forfeiture, and that applicant and recipient hereby authorize the transfer proposed herein.

NOTICE IS HEREBY GIVEN that this proposed change is subject to the approval of the Water Resources Department and that the Water Resources Department may reject the transfer or may require mitigation to avoid injury to other water right holders.

OCHOCO IRRIGATION DISTRICT AND APPLICANT HEREBY SWEAR THAT THE ABOVE NOTICE FOR TRANSFER OF WATER RIGHT AND THE STATEMENTS MADE ARE TRUE AND CORRECT.

APPLICANT: [Signature] 1-30-2009
Name Date

RECIPIENT: _____
Name Date

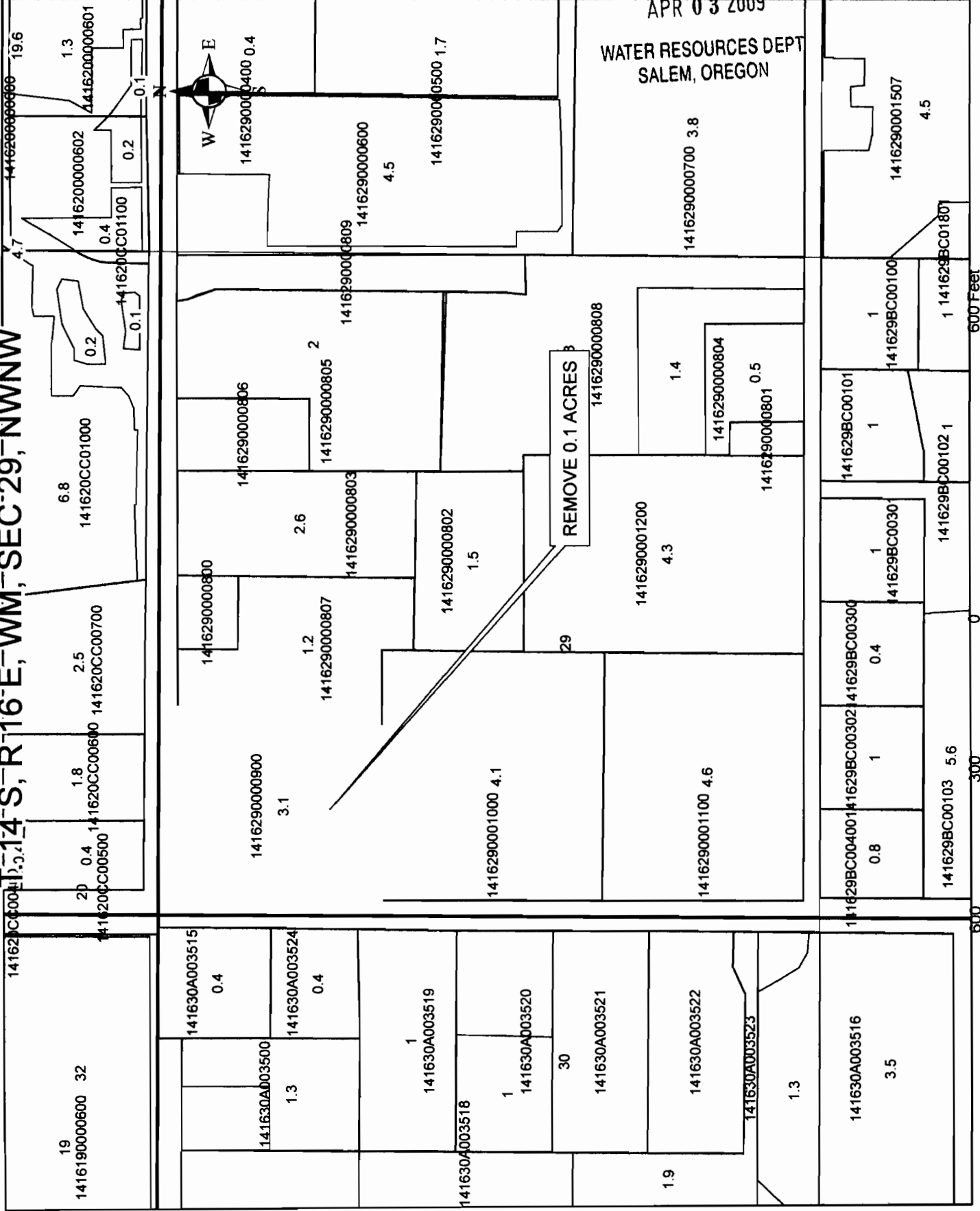
FOR DISTRICT _____
Date

MIKE WARREN OFFLANDS

T-14 S, R-16 E, WM, SEC-29, NWNW

APR 03 2009

WATER RESOURCES DEPT
SALEM, OREGON



T 10941

District internal
notice # 9-08
10-08

State of Oregon
WATER RESOURCES DEPARTMENT
NOTICE OF DISTRICT PERMANENT TRANSFER
(ORS 540.580)

DISTRICT Ochoco Irrigation District
ADDRESS 1001 NW Deer St.
Prineville, Oregon 97754
PHONE (541) 447-6449

1. WATER RIGHT

CERTIFICATE(S): #1: 82246, #2: 82247
PRIORITY #1: 3/13/1916 and 8/10/1917, #2: 4/8/1914
WATER RIGHT LISTED UNDER NAME OF: #1: Ochoco Irr. District, #2: U.S. Bureau of Reclamation
IN DECREE OR CERTIFICATE

2. APPLICANT

NAME _____
ADDRESS _____
ENCUMBRANCES _____

3. TYPE OF CHANGE: PERMANENT CHANGE IN PLACE OF USE

4. LOCATION OF USE

AUTHORIZED POINT OF DIVERSION _____

LOCATION OF AUTHORIZED PLACE OF USE

Township	Range	Section	QQ of Section	Tax Lot	# of acres irrigated	Other Use

5. RECIPIENT

NAME _____
ADDRESS _____

6. LOCATION OF PROPOSED USE

Township	Range	Section	QQ of Section	Tax Lot	# of acres irrigated	Other Use
					<u>0.9</u>	

7. EXHIBITS

A. A Map showing the location of the present and proposed irrigated lands.

Ochoco Irrigation District hereby certifies that the applicant and recipient are the deed holders of subject properties; that our files are complete with a copy of the recorded documents; that the applicant's land has been irrigated within the last five years or the right appurtenant is not subject to forfeiture, and that applicant and recipient hereby authorize the transfer proposed herein.

NOTICE IS HEREBY GIVEN that this proposed change is subject to the approval of the Water Resources Department and that the Water Resources Department may reject the transfer or may require mitigation to avoid injury to other water right holders.

OCHOCO IRRIGATION DISTRICT AND APPLICANT, HEREBY SWEAR THAT THE ABOVE NOTICE FOR TRANSFER OF WATER RIGHT AND THE STATEMENTS MADE ARE TRUE AND CORRECT.

APPLICANT:

Name _____ Date _____
Name Calvin C. Stephens Date 2-4-09
Name _____ Date _____

FOR DISTRICT _____

Date _____

T 10841

ORV STEPHENS ONLAND
T14S, R15E, WM, SWSE SEC. 15

T 10841



RECEIVED
APR 03 2009
WATER RESOURCES DEPT
SALEM, OREGON

Legend
ONLANDS2008
assessed_irt

200 100 0 200 Feet