

DESCHUTES COUNTY SEC.19 T15S R13E

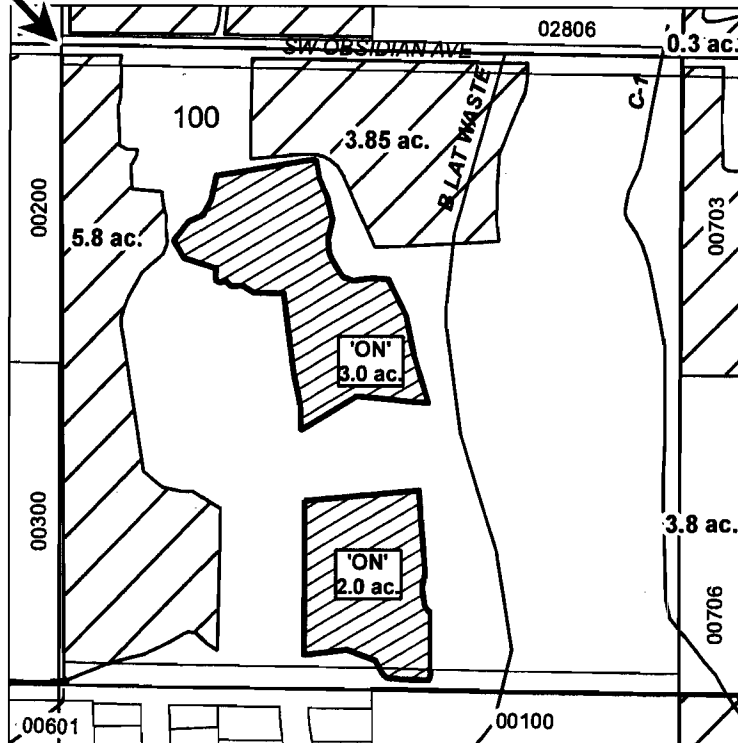
SCALE - 1" = 400'



NW 1/4 OF THE NE 1/4

DISTRICT INTERNAL
NOTICE #: T-2009-022

N 1/4 COR



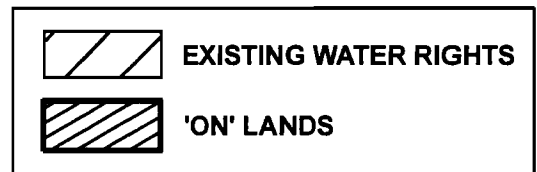
RECEIVED

APR 22 2009

WATER RESOURCES DEPT
SALEM, OREGON

"ON" MAP

T 10854



CENTRAL OREGON



IRRIGATION DISTRICT

APPLICATION FOR TEMPORARY WATER RIGHTS TRANSFER

COID / OBSIDIAN GROUP PARTNERS, LLC

TAXLOT #: 100

5.0 ACRES

DATE: 04-09-09

FILE: E:\TRANSFER\WR\TRANS09\151319_TEMP

DESCHUTES COUNTY SEC.18 T15S R13E

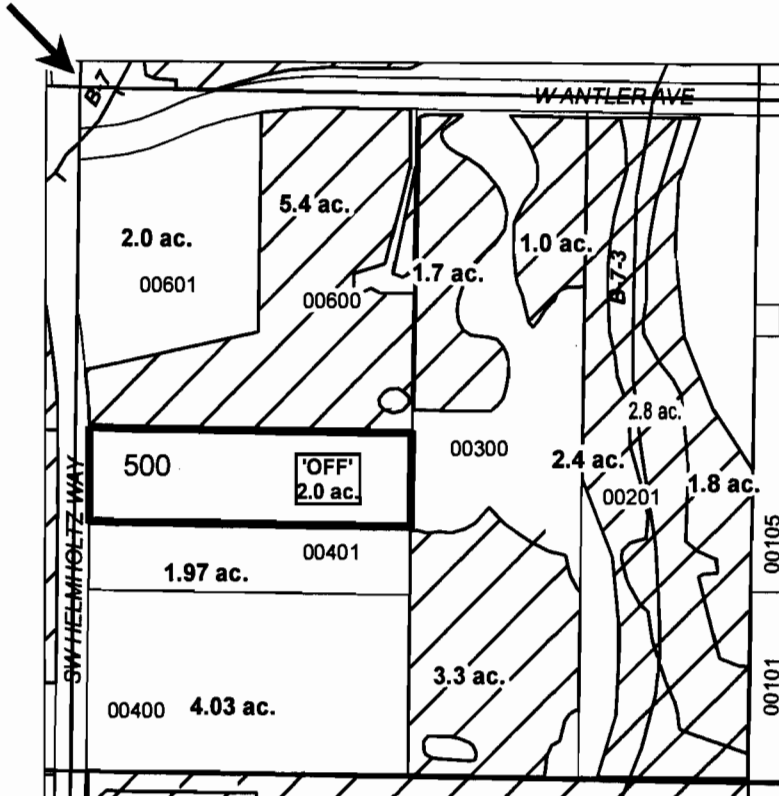
SCALE - 1" = 400'



NW 1/4 OF THE NE 1/4

DISTRICT INTERNAL
NOTICE #: T-2009-022

N 1/4 COR





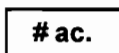
RECEIVED

APR 22 2009

WATER RESOURCES DEPT
SALEM, OREGON

T 10854

"OFF" MAP

	EXISTING WATER RIGHTS
	'OFF' LAND PARCELS
	PARCELS W/ WATER RIGHTS



APPLICATION FOR TEMPORARY WATER RIGHTS TRANSFER

COID / OBSIDIAN GROUP PARTNERS, LLC

TAXLOT #: 500

2.0 ACRES

DATE: 04-09-09

FILE: E:\TRANSFER\WRTRANS09\151318_NWNE

DESCHUTES COUNTY SEC.10 T15S R13E

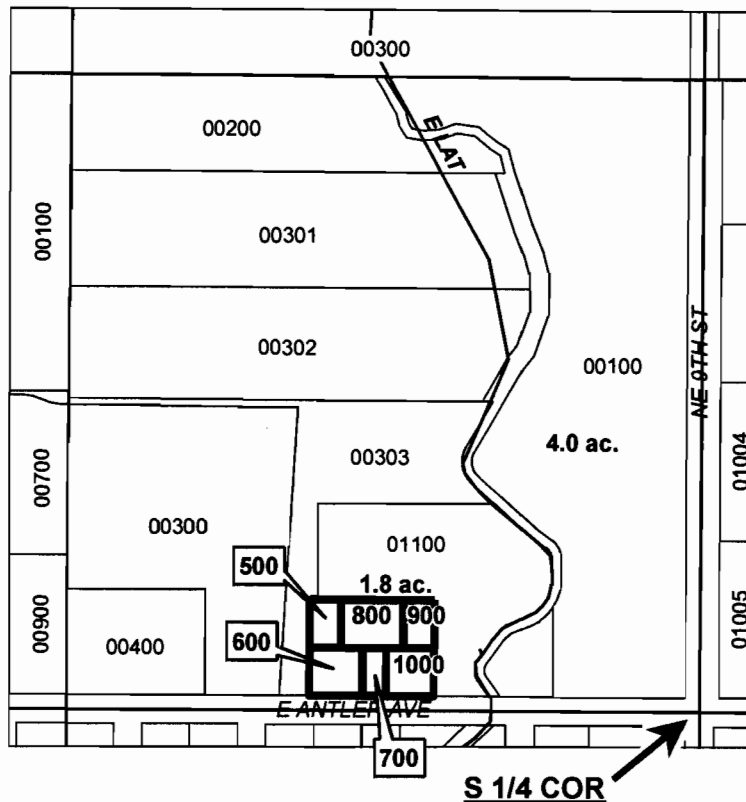
SCALE - 1" = 400'



SE 1/4 OF THE SW 1/4

DISTRICT INTERNAL
NOTICE #: T-2009-022

TL 500 - 0.1 AC OFF
TL 600 - 0.2 AC OFF
TL 700 - 0.1 AC OFF
TL 800 - 0.25 AC OFF
TL 900 - 0.1 AC OFF
TL 1000 - 0.2 AC OFF



RECEIVED

APR 22 2009

WATER RESOURCES DEPT
SALEM, OREGON

'OFF' LAND PARCELS
PARCELS W/ WATER RIGHTS

T 10854

"OFF" MAP



APPLICATION FOR TEMPORARY WATER RIGHTS TRANSFER

COID / OBSIDIAN GROUP PARTNERS, LLC

TAXLOT #: 500, 600, 700, 800, 900, 1000

0.95 ACRES

DATE: 04-09-09

FILE: E:\TRANSFER\WRTRANS09\151310_SESW

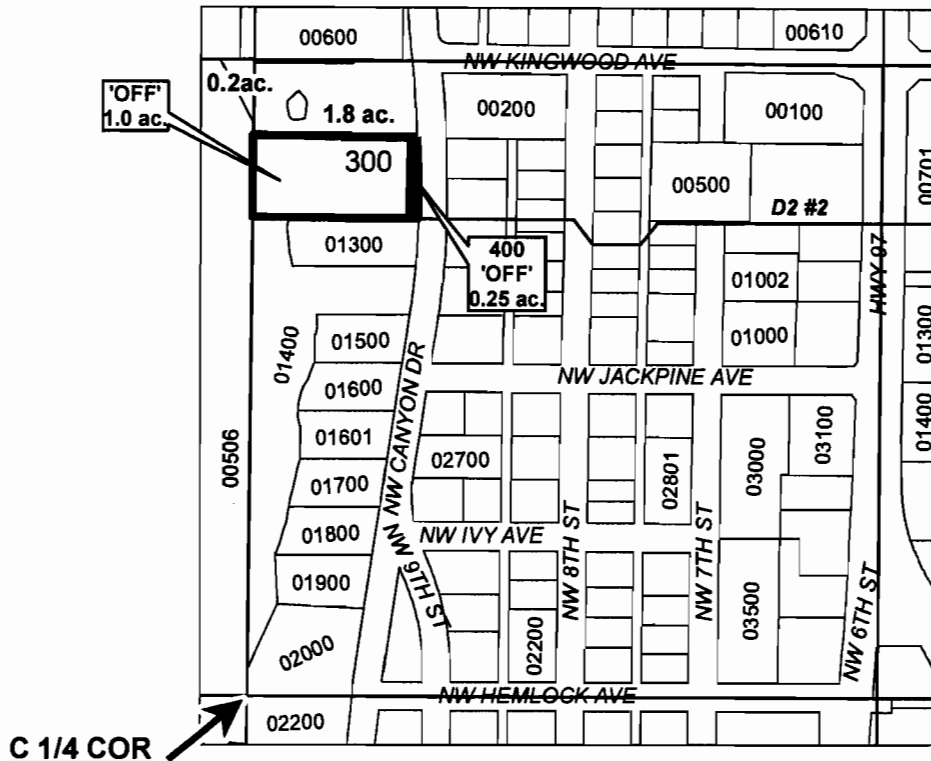
DESCHUTES COUNTY SEC.09 T15S R13E

SCALE - 1" = 400'



SW 1/4 OF THE NE 1/4

DISTRICT INTERNAL
NOTICE #: T-2009-022



RECEIVED

APR 22 2009

WATER RESOURCES DEPT
SALEM, OREGON

# ac.	'OFF' LAND PARCELS
# ac.	PARCELS W/ WATER RIGHTS

T 10854

"OFF" MAP



APPLICATION FOR TEMPORARY WATER RIGHTS TRANSFER

COID / OBSIDIAN GROUP PARTNERS, LLC

TAXLOT #: 300, 400

1.25 ACRES

DATE: 04-09-09

FILE: E:\TRANSFER\WRTRANS09\151309_SWNE

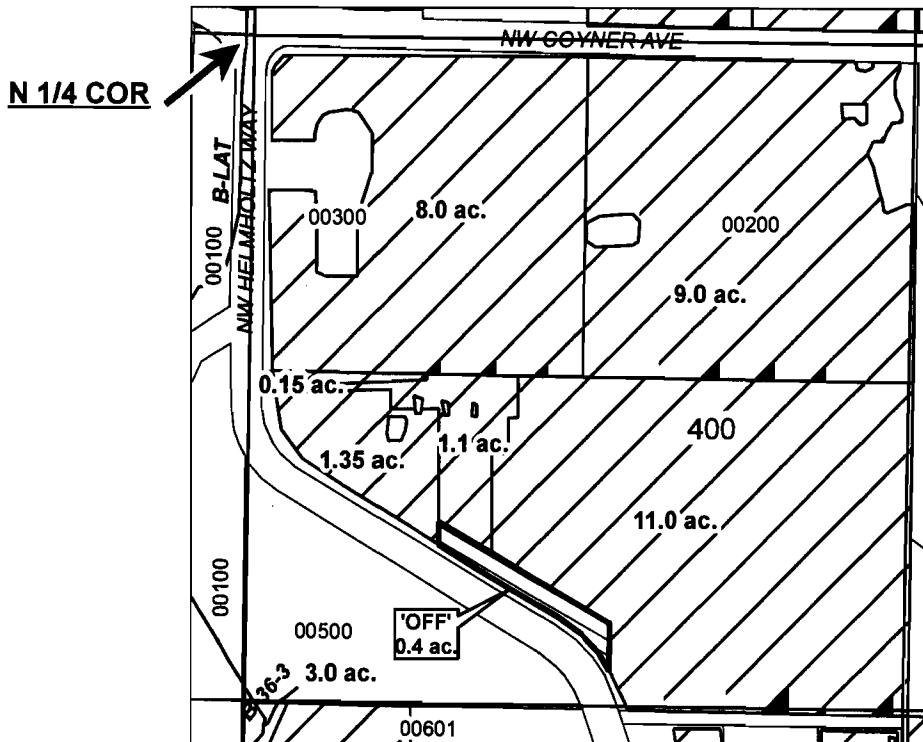
DESCHUTES COUNTY SEC.31 T14S R13E

SCALE - 1" = 400'



NW 1/4 OF THE NE 1/4

DISTRICT INTERNAL
NOTICE #: T-2009-022



RECEIVED

APR 22 2009

WATER RESOURCES DEPT
SALEM, OREGON

	EXISTING WATER RIGHTS
	OFF LANDS
	# ac. PARCELS W/ WATER RIGHTS

T 10854

"OFF" MAP



APPLICATION FOR TEMPORARY WATER RIGHTS TRANSFER

COID / OBSIDIAN GROUP PARTNERS, LLC

TAXLOT #: 400

0.4 ACRES

DATE: 04-09-09

FILE: E:\TRANSFER\WR\TRANS09\141331_NWNE

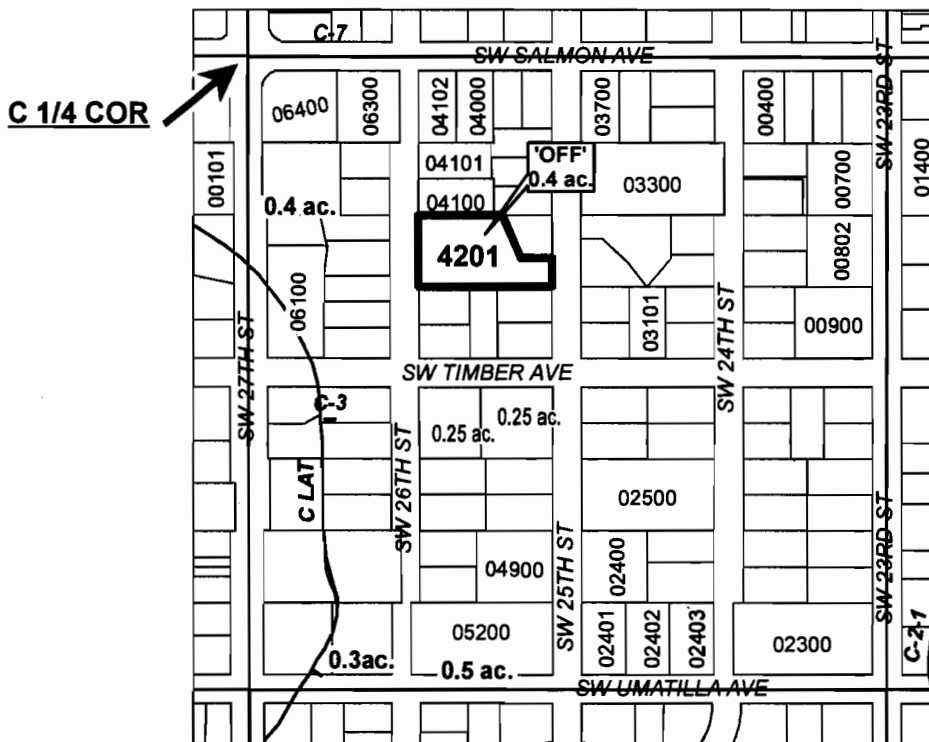
DESCHUTES COUNTY SEC.20 T15S R13E

SCALE - 1" = 400'



NW 1/4 OF THE SE 1/4

DISTRICT INTERNAL
NOTICE #: T-2009-0XX



RECEIVED

APR 22 2009

WATER RESOURCES DEPT
SALEM, OREGON

# ac.	'OFF' LAND PARCELS
# ac.	PARCELS W/ WATER RIGHTS

"OFF" MAP

T 10854



APPLICATION FOR TEMPORARY WATER RIGHTS TRANSFER

COID / OBSIDIAN GROUP PARTNERS, LLC

TAXLOT #: 4201

0.4 ACRES

DATE: 04-09-09

FILE: E:\TRANSFER\WRTRANS09\151320_NWSE