



Oregon Water Resources Department  
 725 Summer Street NE, Suite A  
 Salem Oregon 97301-1266  
 (503) 986-0900  
 www.wrd.state.or.us

**Partial Mitigation Project**  
 79.18 → 1) 5 acres → Mitigation } 76.68 acres Total  
 2) 17.50 acres → Restoration }

**Application for Water Right**

**Transfer**

Please type or print legibly in dark ink. If your application is incomplete or inaccurate, we will return it to you. If any requested information does not apply to your application, insert "N/A" to indicate "Not Applicable." As you complete this form, please refer to notes and guidance included on the application. A summary of review criteria and procedures that are generally applicable to these applications is available at [www.wrd.state.or.us/OWRD/PUBS/forms.shtml](http://www.wrd.state.or.us/OWRD/PUBS/forms.shtml).

**1. TYPE OF TRANSFER APPLICATION**

Please check one

|  |  |
|--|--|
| <input type="checkbox"/> Permanent Transfer<br><input type="checkbox"/> Temporary Transfer (1 to 5 yrs.)<br>• total number of years: _____<br>(begin year: _____)<br>(end year: _____) | <input checked="" type="checkbox"/> Instream Transfer<br><input checked="" type="checkbox"/> Permanent<br><input type="checkbox"/> Time-Limited<br><input type="checkbox"/> Drought Transfer<br><input type="checkbox"/> Other |
|--|--|

**2. APPLICANT INFORMATION**

Name: Deschutes River Conservancy & Central Oregon Irrigation District  
First Last

Address: 700 NW Hill St.  
Bend OR 97701  
City State Zip

Phone: 541-382-4077 x.21  
Home Work Other

Fax: 541-382-4078 E-Mail address: zach@deschutesriver.org

**3. AGENT INFORMATION**

(The agent listed is authorized to represent the applicant in all matters relating to this transfer application.)

Name: \_\_\_\_\_  
First Last

Address: \_\_\_\_\_  
City State Zip

Phone: \_\_\_\_\_  
Home Work Other

Fax: \_\_\_\_\_ E-Mail address: \_\_\_\_\_

**RECEIVED**

APR 08 2009

WATER RESOURCES DEPT  
 SALEM, OREGON

- If an agent is listed above, please check one of the following:
  - Please send all correspondence to Agent. Send *copies* of correspondence to Applicant; or
  - Please send all correspondence to Applicant. Send *copies* of correspondence to Agent.

T 10345 MP 129

**4. PROPOSED CHANGE(S) TO WATER RIGHT(S)**

- List **all** water rights to be affected by this transfer. Indicate the certificate, permit, decree or other identifying number(s) in the table below: *(Attach additional pages as necessary.)*

|    | Application / Decree | Permit / Previous Transfer | Certificate  |
|----|----------------------|----------------------------|--------------|
| 1. |                      |                            | <b>83571</b> |
| 2. |                      |                            |              |
| 3. |                      |                            |              |
| 4. |                      |                            |              |
| 5. |                      |                            |              |
| 6. |                      |                            |              |

- Attach a **separate Supplemental Form A** (*Description of Proposed Change(s) to a Water Right*) for **each** water right listed above.
- Check **all** proposed change(s) included in this transfer application:
  - Place of Use       Point of Diversion (POD)       Additional Point of Diversion
  - Character of Use       Point of Appropriation (POA, or well)       Additional POA
  - Instream Transfer       Surface Water POD to Ground Water POA
  - Substitution of Supplemental Groundwater right for Primary Surface water right
  - Historic POD change       Other
- Reason(s) for change(s): Permanent instream transfer & mitigation project

**5. WATER DELIVERY SYSTEM**

- Describe the **current** water delivery system **or** the system that **was in place** at some time **within the last 5 years**. Include information on the pumps, canals, pipelines and sprinklers used to divert, convey and apply the water at the authorized place of use. If the transfer involves multiple rights that have independent systems, describe each system separately.

*The description must be sufficient to demonstrate that the full quantity of water to be transferred can be conveyed from the authorized source and applied at the authorized location and that the applicant is ready, willing, and able to exercise the right.*

See Exhibit A

APR 08 2009

RECEIVED  
WATER RESOURCES DEPT  
SALEM, OREGON

- System capacity: \_\_\_\_\_ cubic feet per second (cfs). If the transfer involves multiple rights that have independent systems, describe the capacity for each system separately.

See Exhibit A

T 10045      MP 129

**6. EVIDENCE OF BENEFICIAL WATER USE**

- Attach one or more **Evidence of Use Affidavits** (Supplemental Form B) demonstrating that each of the right(s) involved in the transfer have been exercised in the last five years in accordance with the terms and conditions of the right or that a presumption of forfeiture for non-use could be rebutted. The Evidence of Use Affidavit(s) **must include supporting documentation** such as the following:
  - ▶ Copies of receipts from sales of irrigated crops or for expenditures relating to use of water;
  - ▶ Records such as Farm Service Agency crop reports, irrigation district records, an NRCS farm management plan, or records of other water suppliers;
  - ▶ Dated aerial photographs of the lands or other photographs containing sufficient detail to establish location and date of the photograph; *or*
  - ▶ If the right has **not** been used during the past five years, documentation that the presumption of forfeiture would be rebutted under ORS 540.610(2).

**7. AFFECTED DISTRICTS**

- Are any of the water rights proposed for transfer located within or served by an irrigation or other water district?  Yes  No
- Will any of the water rights be located within or served by an irrigation or other water district after the proposed transfer?  Yes  No
- Is water for any of the rights supplied under a water service agreement or other contract for stored water with a federal agency or other entity?  Yes  No

*If "Yes", for any of the above, list the name and mailing address of the district, agency and/or entity:*

---



---



---

**8. LOCAL GOVERNMENTS**

- List the name and mailing address of all local governments (i.e., each county, city, municipal corporation, or tribal government within whose jurisdiction water will be diverted, conveyed or used).

Deschutes, Jefferson & Wasco County Planning Dept's

Bend, Redmond & Maupin Planning Dept's

Informed via email

MP 129

**RECEIVED**

APR 08 2009

WATER RESOURCES DEPT  
SALEM, OREGON

T 10845

9. LAND OWNERSHIP

- Does the applicant own the lands **FROM** which the right is being transferred?  Yes  No

If "No", provide the following information. For Temporary Transfers, also include a notarized statement granting consent to the transfer from each of the landowners (for Permanent Transfers see Section 12(c)):

Names of Current Landowner(s): See Quitclaim Packets  
First Last

Address: \_\_\_\_\_

City State Zip

- Does the applicant own the lands **TO** which the right is being transferred?

Yes  No  N/A - NOT APPLICABLE TO INSTREAM TRANSFERS

If "No", provide the following information:

Names of Receiving Landowner(s): \_\_\_\_\_  
First Last

Address: \_\_\_\_\_

City State Zip

**RECEIVED**

APR 08 2009

WATER RESOURCES DEPT  
SALEM, OREGON

- Check one of the following:

The receiving landowner will be responsible for completion of the proposed changes after the final order is issued. All notices and correspondence should be sent to this landowner.

The applicant will remain responsible for completion of changes. Notices and correspondence should continue to be sent to the applicant and applicant's agent.

N/A. (Not applicable. Application is for an Instream Water Right Transfer.)

10. Other Remarks (optional)

- Exactly 17.50 acres do not require mitigation. These are Restoration acres, funded by NFWF. The instream reach for these acres extends to the mouth (R.M. 0) → See Exhibit C

- All other acres (<sup>71.18</sup> ~~100.00~~ ac) are for Mitigation. The instream reach for mitigation acres ends at Lake Billy Chinook (R.M. 120)

T 10045

MP 129

RECEIVED

APR 08 2009

WATER RESOURCES DEPT  
SALEM, OREGON

**11. ATTACHMENTS**

Check each of the following attachments included with this application.  
The application will be returned if all required attachments are not included.

**Supplemental Form A –**

**Description of Proposed Change(s) to a Water Right**

- A separate Supplemental Form A is enclosed for each water right to be affected by this transfer.

**Supplemental Form B –**

**Evidence of Use Affidavit(s)**

- At least one Evidence of Use Affidavit documenting that the right has been used during the last five years or that the right is not subject to forfeiture under ORS 540.610 is attached. The affidavit provided must be the original (not a copy), and
- The Evidence of Use Affidavit **must** be accompanied by **supporting documentation**.

**Map**

- Water Right Transfer**  
The map must be prepared by a Certified Water Right Examiner and meet the requirements of OAR 690-380-3100 unless a waiver has been granted. The map provided must be the original, not a copy.
- Temporary Transfer or Historical POD Change**  
A map meeting the requirements of OAR 690-380-3100 must be included but need not be prepared by a Certified Water Right Examiner.

**Water Well Report(s)/Well Log(s):**

- The application is for a change in point of appropriation or change from surface water to ground water and copies of all water well reports are attached.
- Water well reports are not available and a description of construction details including well depth, static water level, and information necessary to establish the ground water body developed or proposed to be developed is attached.
- N/A. The application does not involve a change in point of appropriation or a change from surface water to ground water, so water well reports are not required.)

**Land Use Information For Proposed Changes:**

**For Instream Transfers:**

- Notice of the intent to file an instream transfer application has been provided to each affected local government along the proposed reach, and copies of the notices are enclosed. (*For instream transfers a Land Use Information Form is not required.*)

**For All Other Transfers:**

- Land Use Information Form is enclosed; *or*
- All** of the following criteria are met, therefore a Land Use Information Form is not required:
  - 1 In EFU zone or irrigation district,
  - 2 Change in place of use only,
  - 3 No structural changes needed, including diversion works, delivery facilities, other structures, *and*
  - 4 Irrigation only.

$$(400 + 400 + 200) \div 2 = \$500$$

**Fees:**

- Amount enclosed: \$ \$500  
See the Department's Fee Schedule at [www.wrd.state.or.us](http://www.wrd.state.or.us) or call (503) 986-0900.

**Instream Water Right Transfers, also include:**

**Supplemental Form C –**

**Instream Water Right Transfer**

- Complete this form to describe the desired nature and attributes for the proposed instream water right.

**Temporary Transfers, also include:**

**Recorded Deed:**

- The applicant must submit a copy of the current deed of record for the land **from** which the authorized place of use or point of diversion/appropriation is being moved.

**Affidavit of Consent:**

- If the applicant is **NOT** the owner of record for the land **from** which the authorized place of use or point of diversion/appropriation is being moved, a notarized statement from the actual owner of record consenting to the proposed transfer must be submitted.

T 15045

MP 129

**Before submitting your application to the Department, be sure you have:**

- Answered each question completely.
- Included all the required attachments.
- Provided original signatures for **all** named deed holders, or other parties, with an interest in the water right.
- Included a check payable to the Oregon Water Resources Department for the appropriate amount.

**12. SIGNATURES**

▪ Check **one** of the following, as appropriate, and sign the application in the signature box below:

In accordance with OAR 690-380-3000(13)(a), I (we) understand that prior to Department approval of a permanent transfer and upon my receipt of a draft Preliminary Determination for the proposed transfer, I (we) will be required [pursuant to OAR 690-380-4010(5)] to provide the following landownership information and evidence demonstrating that I (we) are authorized to pursue the transfer:

- (a) A report of ownership and lien information that has been prepared by a title company *within the last three months*;
- (b) A copy of written notification of the proposed transfer provided by the applicant to **all** lien holders on the subject lands unless the report of ownership and lien information shows that a water right conveyance agreement has been recorded for the subject lands. *If a water right conveyance agreement has been recorded for the subject lands, a copy of the agreement and identification of the owner of the lands at the time the agreement was recorded must be submitted; and*
- (c) If the landowner identified in the report of ownership and lien information is **not** the applicant, a **notarized statement consenting to the transfer** (*attached*) signed by the landowner identified in the report or an authorized representative of the entity to whom the interest in the water right has been conveyed as identified in a water right conveyance agreement or other documentation demonstrating that the applicant is authorized to pursue the transfer in the absence of the consent of the landowner.


I (we) affirm that interest in the water right has been conveyed to someone other than the landowner, and documents, including a water right conveyance agreement, report of ownership and lien information, and any required lienholder notification are enclosed, demonstrating that I am (we are) authorized to pursue the transfer. I (we) understand that we may be required to provide additional information upon receipt of the draft Preliminary Determination.

I (we) affirm that the applicant is a municipality, as defined in ORS 540.510(3)(b), and that the right is in the name of the municipality or a predecessor. Therefore, pursuant to OAR 690-380-3000(13)(b), the applicant is **NOT** required to provide the above described report of ownership and lien information.

I (we) affirm that the applicant is an entity with the authority to condemn property and is acquiring the property to which the water right proposed for transfer is appurtenant by condemnation. Documentation is provided with this application supporting this statement. Therefore, pursuant to OAR 690-380-3000(13)(c), the applicant is **NOT** required to provide the above described report of ownership and lien information. (NOTE: Such an entity may only apply for a transfer under this subsection if it has filed a condemnation action to acquire the property.

I (we) affirm that this is a temporary transfer and a copy of the deed for the "from" land (and affidavits of consent from any other landowners, if applicable) is enclosed.

▪ I (we) affirm that the information contained in this application is true and accurate.

|  |   |                      |
|--|---|----------------------|
| <br>applicant signature | Todd Herster Exec Dir DEC<br>name and title if applicable (print) | 3/30/09<br>date      |
| _____<br>applicant signature   | _____<br>name and title if applicable (print)                     | <b>RECEIVED</b> date |

T 10345 MP 129

Last revised: 7/27/2007

Transfer Application/6

APR 08 2009

WATER RESOURCES DEPT  
SALEM, OREGON

FS

## Water Right Transfer Supplemental Form A

### DESCRIPTION OF PROPOSED CHANGE(S) TO A WATER RIGHT

List only **one** water right per page. A **separate Supplemental Form A** must be completed for **each** certificate, permit, decree, or other right involved in the proposed transfer.

Attach additional copies of Supplemental Form A as needed to describe other certificates, permits, decrees or other rights involved in this transfer.

▪ Certificate Number or other identifying number: 83571

### 1. TYPE OF CHANGE(S) PROPOSED

(Check *all* that apply.)

| Point of Diversion or Appropriation   | Place of Use   | Character of Use  |
|---|--|---|
| <input checked="" type="checkbox"/> <b>Change</b> (The old point of diversion or appropriation will <b>not</b> be used for the portion of the water right affected by the transfer.)<br><input type="checkbox"/> <b>Additional</b> (Both the old <b>and</b> new points of diversion or appropriation will be used for the portion of the water right affected by the transfer.)<br><input type="checkbox"/> <b>Historic Point of Diversion or Appropriation Change</b> (Unauthorized point of diversion or appropriation used for more than 10 years.)<br><input type="checkbox"/> <b>Surface Water to Ground Water</b> (A new point of appropriation will be used <b>instead of</b> the old point of diversion. The old point of diversion will <b>not</b> be used.)<br><input type="checkbox"/> <b>Point of Diversion Change due to Government Action</b> (The old point of diversion or appropriation can no longer be used due to government action.)<br><input type="checkbox"/> <b>Exchange</b> (Water from another source will be used in exchange for supplying an equal amount of replacement water to that source.) | <input type="checkbox"/> <b>All of the right will be exercised at a different location than currently authorized</b> (Use of water at the current location will be discontinued.)<br><input checked="" type="checkbox"/> <b>Only a portion of the right will be exercised at a different location than currently authorized</b> (Use of water at the current location will be discontinued.) | Proposed new use:<br><input type="checkbox"/> <b>Irrigation</b><br><input type="checkbox"/> <b>Municipal</b><br><input type="checkbox"/> <b>Quasi-municipal</b><br><input type="checkbox"/> <b>Commercial</b><br><input type="checkbox"/> <b>Industrial</b><br><input checked="" type="checkbox"/> <b>Instream</b> (complete and attach <i>Supplemental Form C</i> )<br><input type="checkbox"/> <b>Domestic</b> (indicate number of households) _____<br><input type="checkbox"/> <b>Other</b> _____<br><br><input type="checkbox"/> <b>Substitution</b> (A supplemental ground water right will be substituted for a primary surface water right.)<br><br><input type="checkbox"/> <b>Supplemental Use to Primary Use</b> (Primary water right shall be cancelled and the supplemental water right will change to primary use.) |

**RECEIVED**

APR 08 2009

WATER RESOURCES DEPT  
SALEM, OREGON

T 10845 MP 129  
Supplemental Form A

**2. CURRENT WATER RIGHT INFORMATION**

Water Right Subject to Transfer (check and complete one of the following):

|   |                          |  |
|---|--------------------------|--|
| <input checked="" type="checkbox"/> Certificated Right                    | <u>83571</u>             | _____                                  |
|   | Certificate Number       | Permit Number or Decree Name           |
| <input type="checkbox"/> Adjudicated, Non-certificated Right              | _____                    | _____                                  |
|   | Name of Decree           | Page Number                            |
| <input type="checkbox"/> Permit for which Proof has been Approved         | _____                    | _____                                  |
|   | Permit Number            | Date Claim of Beneficial Use Submitted |
| <input type="checkbox"/> Transferred Right for which Proof has been Filed | _____                    | _____                                  |
|   | Previous Transfer Number | Date Claim of Beneficial Use Submitted |

- Name on Permit, Certificate, or Decree: Central Oregon Irrigation District
- County: Deschutes
- Authorized Use(s) to be Affected by Transfer: Irrigation
- Priority Date(s): 10/31/1900 & 12/2/1907

*If there are **multiple Priority Dates** identified on the water right, any information provided on **pages 3 through 6** of this form **must identify** which priority date is associated with each of the authorized and proposed points of diversion or appropriation and places of use.*

- Source(s) of Water to be Affected by Transfer: Deschutes R.

Tributary to: Columbia R.

*If there are **multiple Sources** listed on the water right, any information provided on **pages 3 through 6** of this form **must identify** which source is associated with each of the authorized and proposed points of diversion or appropriation and places of use.*

**For applications proposing a Change in Place of Use or Character of Use:**

- Are there **Other Water Rights**, Permits or Ground Water Registrations associated with this land?

Yes     No     N/A – No Change in Place of Use or Character of Use

If "Yes", what are the Permit, Registration or Certificate Numbers? See Exhibit E

*Pursuant to ORS 540.510, any "layered" water use or a right that is supplemental to a primary right proposed for transfer **must be included in the transfer or be cancelled**, except as provided in OAR 690-380-2240(5).*

**RECEIVED**

APR 08 2009

WATER RESOURCES DEPT  
SALEM, OREGON

T 10345 MP 129



▪ Certificate Number or other identifying number: 83571

The following information **must be provided only** for those points of diversion or appropriation that are involved in the transfer (i.e., list only the portion of the water right you propose to transfer.) Attach additional pages as necessary.

Government lot and donation land claim numbers must be included in the tables below **only** if the information is reflected on the existing water right.

**Location of Existing Authorized Point(s) of Diversion or Appropriation to be Changed:**

(i.e., the allowed point(s) of diversion or appropriation listed on the water right that will be affected by the proposed transfer, the "FROM" point(s) of diversion or appropriation)

| If Ground Water, OWRD Well Log ID No. (or Well ID Tag No. L-___) | Source and Priority Date                | Township | Range | Mer | Sec | ¼ ¼   | Tax Lot, DLC or Gov't Lot | Survey Coordinates (coordinates from a recognized survey corner) |
|--|---|----------|-------|-----|-----|-------|---------------------------|--|
|  | Deschutes R.<br>10/31/1900<br>12/2/1907 | 17 S.    | 12 E. | WM  | 29  | SE NE |                           | 850 Ft. N. & 630 Ft. W. of E. Corner of Section 29 (PBC)         |
|  |   |          |       |     |     |       |                           |  |
|  |   |          |       |     |     |       |                           |  |

▪ Does the water right being transferred involve a ground water source(s)?

Yes  No (Surface water source only.)

If "Yes", for each authorized point of appropriation (well) involved, you must either:

A. Supply a copy of the well log(s) for each point of appropriation that is **clearly labeled** and associated with the corresponding well in the table above and on the accompanying application map. (NOTE: You may search for well logs on the Department's web page at: <http://www.wrd.state.or.us>)

or

B. If a well log is **not** available, you must describe the construction of the authorized point of appropriation by completing the table below. Attach additional copies as necessary.

**Construction of Existing Authorized Point(s) of Appropriation – (Only needed if no well log is available.)**

Wells in this listing must be **clearly tied** to corresponding well location(s) described in the table above and shown on the accompanying application map.

| OWRD Well No. as identified in table above | Diameter | Type and size of casing | No. of feet of casing | Intervals casing is perforated (in feet) | Seal depth | Est. depth to water | Est. depth to water bearing stratum | Type of access port or measuring device | Total well depth |
|--|----------|-------------------------|-----------------------|--|------------|---------------------|-------------------------------------|---|------------------|
|  |          |                         |                       |  |            |                     |                                     |   |                  |
|  |          |                         |                       |  |            |                     |                                     |   |                  |
|  |          |                         |                       |  |            |                     |                                     |   |                  |

**RECEIVED**

APR 08 2009

WATER RESOURCES DEPT  
SALEM, OREGON

T 10045

MP 129



▪ Certificate Number or other identifying number: 83571

**3. PROPOSED CHANGES TO THE WATER RIGHT**

Describe proposed changes to the water right involving point(s) of diversion and/or appropriation. Survey coordinates described below should accurately correspond to the points shown on the accompanying application map. Attach additional pages as necessary.

**Location of Proposed Point(s) of Diversion or Appropriation:**

(i.e., the "TO" point(s) of diversion or appropriation)  N/A - Instream Water Right Transfer

(NOTE: Complete this table **only** if a Change in Point of Diversion or Appropriation is being proposed.)

| Source | Township | Range | Mer | Sec | 1/4 1/4 Section | Tax Lot, DLC or Gov't Lot | Survey Coordinates (coordinates from a recognized survey corner) |
|--------|----------|-------|-----|-----|-----------------|---------------------------|--|
|        |          |       |     |     |                 |                           |  |
|        |          |       |     |     |                 |                           |  |
|        |          |       |     |     |                 |                           |  |
|        |          |       |     |     |                 |                           |  |

- If there are proposed point(s) of appropriation (wells) listed in the table above, are the well(s) already constructed?  Yes  No  N/A - No proposed well(s) listed above.

If "Yes", attach and clearly label the corresponding well log(s) for each proposed well, or if well log(s) are **not** available, describe the construction of the well(s) using the table below. (NOTE: You may search for well logs on the Department's web page at: <http://www.wrd.state.or.us>)

If "No", describe the anticipated construction for the proposed well(s) in the following table:

**Construction of Proposed Point(s) of Appropriation or Well(s)**

Well numbers in this listing must be clearly tied to corresponding well location(s) described in the table above and shown on the accompanying application map.

| Well already built? (Yes/No) | If an existing well, OWRD Well Log ID No. (or Well ID Tag No. L- ) | Diameter | Type and size of casing | No. of feet of casing | Intervals casing is perforated (in feet) | Seal depth | Est. depth to water | Est. depth to water bearing stratum | Type of access port or measuring device | Total well depth |
|------------------------------|--|----------|-------------------------|-----------------------|--|------------|---------------------|-------------------------------------|---|------------------|
|                              |  |          |                         |                       |  |            |                     |                                     |   |                  |
|                              |  |          |                         |                       |  |            |                     |                                     |   |                  |
|                              |  |          |                         |                       |  |            |                     |                                     |   |                  |
|                              |  |          |                         |                       |  |            |                     |                                     |   |                  |

**RECEIVED**

APR 08 2009

WATER RESOURCES DEPT  
SALEM, OREGON

T 10045  
MP 129



T 10345

MP 129

**Exhibit A**  
**Place of Use info, Delivery Systems & Purpose (Mitigation or Restoration)**

| Name                                     | Location(s)<br>TSR  | Acres | Delivery<br>System | Restoration | Purpose<br>Mitigation |
|--|---------------------|-------|--------------------|-------------|-----------------------|
| <b>Central Oregon Canal (COC) POD #1</b> |                     |       |                    |             |                       |
| <b>Pilot Butte Canal (PBC) POD#11</b>    |                     |       |                    |             |                       |
| George Hale                              | 15-13-08 NW NE 804  | 0.80  | C-8-4              | 0.80        |                       |
| Barbara Hinzman Trust                    | 14-13-14 NE SE 100  | 0.50  | J-9-1              |             | 0.50                  |
| St Thomas Catholic Church                | 15-13-04 SW SW 800  | 13.00 | C-8-8              | 13.00       |                       |
| State of Oregon-DT                       | 15-13-04 SE NE 200  | 14.60 | D-8                |             | 14.60                 |
| Robert Childers                          | 15-13-05 SE SE 1100 | 1.50  | C-8-7              | 1.50        |                       |
| Robert Childers                          | 15-13-05 SW SE 1100 | 18.00 | C-8-7              |             | 18.00                 |
| Shelofsky/Glazier                        | 15-13-03 SW SW 400  | 1.00  | E-11-4-1           |             | 1.00                  |
| Shelofsky/Glazier                        | 15-13-04 SE SE 400  | 9.00  | D-3                |             | 9.00                  |
| Shelofsky/Glazier                        | 15-13-04 SE SE 300  | 6.50  | D-3                |             | 6.50                  |
| Molly Stack Trustee                      | 15-13-09 SW NE 200  | 1.95  | D-2 #2             |             | 1.95                  |
| Roger D Stack                            | 15-13-09 SE NW 502  | 0.20  | D-2 #2             |             | 0.20                  |
| Robert Whittier                          | 15-13-09 NW NE 600  | 2.20  | D-2 #2             |             |                       |
| Pat Dean                                 | 15-13-10 SW NW 500  | 3.40  | PBC-26             | 2.2         | 3.40                  |
| Hayden Homes, LLC                        | 15-13-03 SW NW 1300 | 5.40  | PBC-29             |             | 5.40                  |
| Falcon Fund, LLC                         | 15-13-03 NW NW 1100 | 7.00  | F-0                |             | 7.00                  |
| City of Bend                             | 16-12-14 SWSE 1000  | 11.63 |                    |             | 11.63                 |
|  |                     | 96.68 |                    | 17.50       | 79.18                 |
|  |                     |       |                    |             | 96.68                 |

**RECEIVED**  
 APR 08 2009  
 WATER RESOURCES DEPT  
 SALEM, OREGON

## Water Right Transfer Supplemental Form C

### INSTREAM WATER RIGHT TRANSFER

**Permanent Instream Transfer** or  **Time-Limited Instream Transfer**  
 Please contact the Department with any questions on filling out this form. Attach additional pages, if necessary.

**1. Identify the public use for which the instream right is requested (check one).**

- Conservation, maintenance and enhancement of aquatic and fish life, wildlife, fish and wildlife habitat and other ecological values.  Recreation  Navigation  Pollution Abatement

**2. Instream use proposed to be created by the instream transfer:**

| Originating Water Right Number (as identified in the transfer application) | Priority Date | Source                | Proposed Instream Period | Rate (cfs)* | Volume (ac-ft)** |
|--|---------------|-----------------------|--------------------------|-------------|------------------|
| C-83571  | 10/31/1900    | Deschutes R. Reach #1 | 4/1 → 10/26              | 1.641       | 526.95           |
|  |               | Reach #2              | 4/1 → 10/26              | 0.297       | 95.38            |
|  |               | Reach #3              | 4/1 → 10/26              | 0.077       | 31.56            |
| Total Volume:  |               |                       |                          |             | 653.89           |

\* To calculate rate (if other than the rate allowed by the right), divide the volume by the number of days in the period and then divide by 1.983471; or

\*\* To calculate volume, multiply the rate by the number of days in the period and then multiply by 1.983471.

The quantity allocated during any period may not exceed the quantity that may be used under the existing right during that period. The total volume of water for the year may not exceed the total volume of water that may be used during the year under the existing right.

Additional information: Reaches #2 & #3 correspond to 17.50 ac for Restoration (No mitigation)

**3. Identify the location of the proposed instream water right.**

Water is requested to be protected at a point.  
 Location (i.e. the point of diversion (POD), or if the water right has more than one POD or if a POD is not described on the water right, please provide the legal description): \_\_\_\_\_

Water is requested to be protected within a reach.  
 Location of proposed reach (if an instream water right reach is requested, identify the upstream and downstream extent of the reach): See Exhibits B, C, D

**RECEIVED**  
APR 08 2009

**4. Recommendations for conditions on the instream use to avoid taking away or impairing existing water rights.**

- None  Other (such conditions may include, but are not limited to, reductions in the instream flow levels in cfs per month or total ac-ft, the effective reach(es) or lake levels of the instream flow, measuring locations and the strategy for monitoring the instream flow or lake levels): \_\_\_\_\_

MP 129

5. Are there any existing instream water rights at the same point or within the same requested reach(es) or lake, or on a portion thereof:

No  Yes (identify other instream water rights): OWRD maintains a current list of instream water rights.

New instream water rights generally (but not always) are additive to instream water rights established under ORS 537.348 (instream transfer application process) and ORS 537.470 (allocation of conserved water) and replace a portion of instream water rights established under ORS 537.341 (state agency application process) or ORS 537.346 (conversion of minimum perennial streamflows) with an earlier priority date.

Is it your intent to have the proposed instream water right transfer be additive to any instream water right established under ORS 537.348 and ORS 537.470 and replace a portion of any instream water right established under ORS 537.341 and ORS 537.346 with an earlier priority date?

Yes  No. If no, please explain your intent below.

If the proposed conversion would add to the amounts of an existing instream water right(s) established under ORS 537.341 or 537.346, provide documentation demonstrating why additional instream flows are necessary. Supporting documentation should include information from the Dept. of Fish and Wildlife (ODFW) (fish life), Dept. of Environmental Quality (DEQ) (pollution abatement), and/or Parks and Recreation Dept. (recreation).

6. Is the requested instream flow intended to exceed the estimated average natural flow or level occurring from the drainage system?

No; or  
 Yes (Provide supporting documentation that demonstrates why additional flows are significant for the public use requested.); or

Yes, and it is presumed that flows that exceed the estimated average natural flow or natural lake levels are significant because:

- The requested flow does not exceed the maximum amount of any instream water right application applied for under ORS 537.341 (state agency instream water right application process) for the same reach or portion thereof, and the requested public use is for the same public use as the aforementioned instream water right application; and
- For the specified time period that flows are requested to exceed the estimated average natural flow or lake level, the stream is in an ODFW flow restoration priority watershed (A copy of the priority watershed map indicating the specific watershed involved should be included with the application. Priority watershed maps may be found on the OWRD web page); or
- The stream is listed as water quality limited and DEQ has provided scientific information that demonstrates that increased flows would improve water quality. (The scientific information provided by DEQ should be included with the transfer application.)

7. For a time-limited instream transfer, please answer the following:

The time-limited instream transfer is for a specific number of years:  
Begin Year \_\_\_\_\_ to End Year \_\_\_\_\_

The time-limited instream transfer is to terminate based upon other conditions:  
Conditions: MP 129

RECEIVED

APR 08 2009

WATER RESOURCES DEPT  
SALEM, OREGON

**Exhibit B - Reach #1**

**From: North Canal Dam (POD#11) to Lake Billy Chinook (RM 120)**

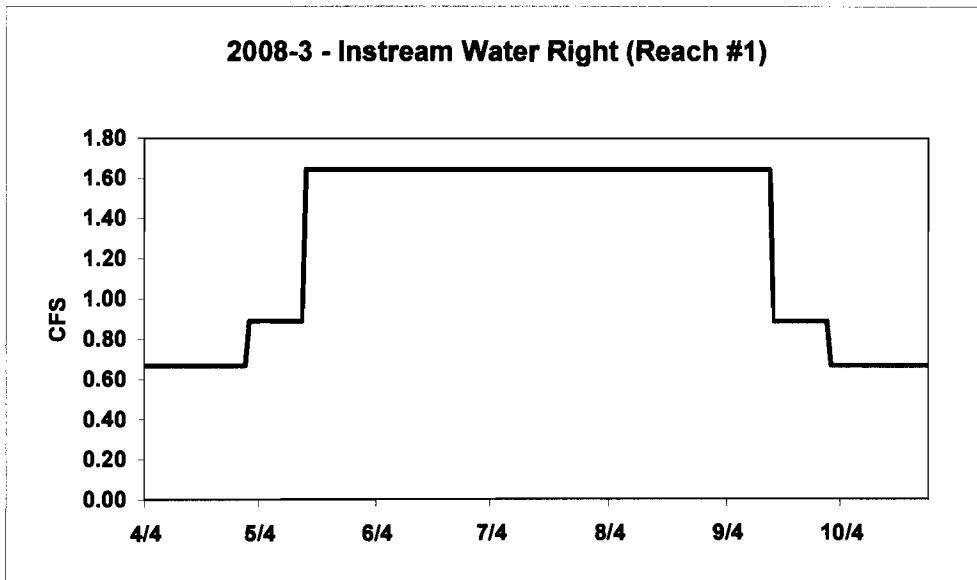
**Instream Water Right**

**DWA Bank Allocation: 2008-3**

|                      |             |
|----------------------|-------------|
| <b>Priority Date</b> | <b>1900</b> |
| Season 1             | 0.665 CFS   |
| Season 2             | 0.886 CFS   |
| Season 3             | 1.641 CFS   |

**Instream Duty** 526.95 Acre-Feet

|                                |                                      |
|--------------------------------|--------------------------------------|
| <b>Seasons are as follows:</b> |                                      |
| Season 1                       | 4-1 through 5-1 & 10-1 through 10-26 |
| Season 2                       | 5-1 through 5-15 & 9-15 through 10-1 |
| Season 3                       | 5-15 through 9-15                    |



**RECEIVED**

APR 08 2009

WATER RESOURCES DEPT  
SALEM, OREGON

T 10845

MP 129



**Exhibit C - Reach #2**

**From: Lake Billy Chinook (RM 120) to Madras Gage**

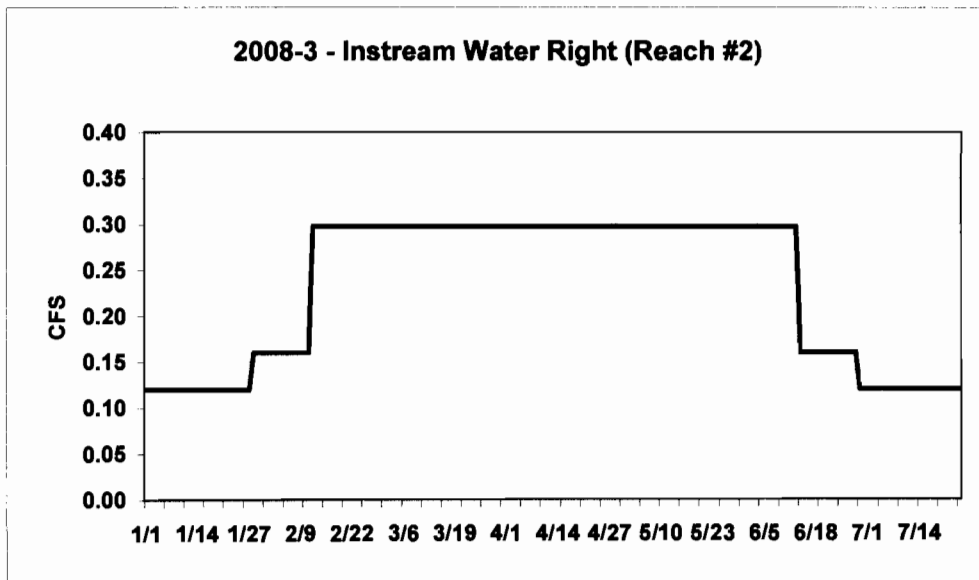
Instream Water Right

DWA Bank Allocation: 2008-3

|                      |             |
|----------------------|-------------|
| <b>Priority Date</b> | <b>1900</b> |
| Season 1             | 0.120 CFS   |
| Season 2             | 0.160 CFS   |
| Season 3             | 0.297 CFS   |

**Instream Duty** 95.38 Acre-Feet

|                                |                                      |
|--------------------------------|--------------------------------------|
| <b>Seasons are as follows:</b> |                                      |
| Season 1                       | 4-1 through 5-1 & 10-1 through 10-26 |
| Season 2                       | 5-1 through 5-15 & 9-15 through 10-1 |
| Season 3                       | 5-15 through 9-15                    |



T 10845

MP 129

**RECEIVED**

APR 08 2009

WATER RESOURCES DEPT  
SALEM, OREGON

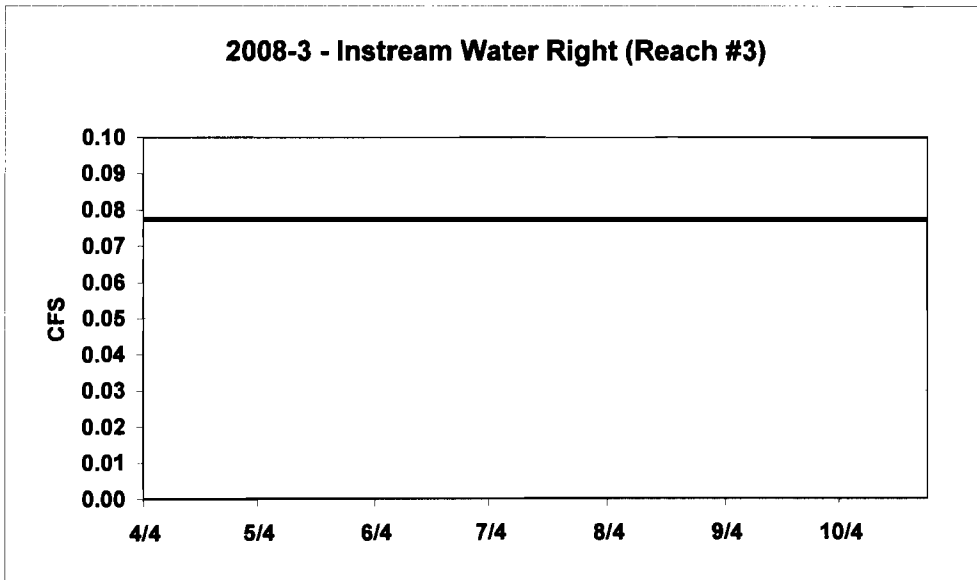
**Exhibit D - Reach #3**  
**From: Madras Gage to the Mouth (RM 0)**

Instream Water Right  
DWA Bank Allocation: 2008-3

|                      |             |
|----------------------|-------------|
| <b>Priority Date</b> | <b>1900</b> |
| Season 1             | 0.077 CFS   |
| Season 2             | 0.077 CFS   |
| Season 3             | 0.077 CFS   |

**Instream Duty** 31.56 Acre-Feet

|                                |                                      |
|--------------------------------|--------------------------------------|
| <b>Seasons are as follows:</b> |                                      |
| Season 1                       | 4-1 through 5-1 & 10-1 through 10-26 |
| Season 2                       | 5-1 through 5-15 & 9-15 through 10-1 |
| Season 3                       | 5-15 through 9-15                    |



**RECEIVED**

APR 08 2009

WATER RESOURCES DEPT  
SALEM, OREGON

T 10:45  
MP 129

**Exhibit E**

**Cancellation of supplemental water right (IS)  
2008-3**

Modification of this supplemental water right reduces by 96.68 acres the number of acres to which stored water may be applied for supplemental irrigation under the right evidenced by Certificate 83571; however, the maximum quantity of stored water that can be diverted for use under the right remains unchanged.

T 10345  
MP 129

**RECEIVED**

APR 08 2009

WATER RESOURCES DEPT  
SALEM, OREGON

**OREGON**

advanced

also map



Water Resources Department

**Central Oregon Irrigation District  
Calculator for Certificate 83571**

Revised: 3/9/2009

This calculator is primarily designed to facilitate the calculation of how much water may be protected instream through instream leases and transfers. However, the calculator can also be used to determine the rate and duty associated with other transfers and cancellations. For questions regarding its use, please contact Laura Wilke at 503-986-0884.

Enter Total Number of Acres Involved from POD #1 (CO Canal)

Enter Total Number of Acres Involved from POD #11 (North Canal, also known as PB Canal)

**Calculate**

Rate and duty for the acres by which the water right will be reduced by at the Point of Diversion (POD).

| POD #1              | October 31, 1900 | December 2, 1907 | Combined |
|---------------------|------------------|------------------|----------|
| Season 1 Rate (CFS) | 0.000            |                  |          |
| Season 2 Rate (CFS) | 0.000            |                  |          |
| Season 3 Rate (CFS) | 0.000            | 0.000            | 0.000    |
| Duty (AF)           |                  |                  | 0.00     |

| POD #11             | October 31, 1900 | December 2, 1907 | Combined |
|---------------------|------------------|------------------|----------|
| Season 1 Rate (CFS) | 1.206            |                  |          |
| Season 2 Rate (CFS) | 1.607            |                  |          |
| Season 3 Rate (CFS) | 2.125            | 0.852            | 2.977    |
| Duty (AF)           |                  |                  | 955.67   |

The transmission loss associated with this right is not transferable or protectable instream. The following tables show the amount of water that is protectable for Instream Leases and Instream Transfers, under the October 31, 1900 priority date. (Please contact the Department if you prefer to protect water instream under the combined October 31, 1900 and December 2, 1907 priority dates.) To prevent enlargement and injury, the instream use has been modified from the authorized season of April 1 through October 31, to April 1 through October 26.

| From POD #11 to Lake Billy Chinook |        |
|------------------------------------|--------|
| Season 1 Rate (CFS)                | 0.665  |
| Season 2 Rate (CFS)                | 0.886  |
| Season 3 Rate (CFS)                | 1.641  |
| Maximum Volume (AF)                | 526.95 |

T 10045  
MP 129

**RECEIVED**

APR 08 2009

WATER RESOURCES DEPT  
SALEM, OREGON



Advanced

Calculator



Water Resources Department

**Central Oregon Irrigation District  
Calculator for Certificate 83571**

Revised: 3/9/2009

This calculator is primarily designed to facilitate the calculation of how much water may be protected instream though instream leases and transfers. However, the calculator can also be used to determine the rate and duty associated with other transfers and cancellations. For questions regarding its use, please contact Laura Wilke at 503-986-0884.

Enter Total Number of Acres Involved from POD #1

(CO Canal)

Enter Total Number of Acres Involved from POD #11

(North Canal, also known as PB Canal)

Calculate

Rate and duty for the acres by which the water right will be reduced by at the Point of Diversion (POD).

| POD #1              | October 31, 1900 | December 2, 1907 | Combined |
|---------------------|------------------|------------------|----------|
| Season 1 Rate (CFS) | 0.000            |                  |          |
| Season 2 Rate (CFS) | 0.000            |                  |          |
| Season 3 Rate (CFS) | 0.000            | 0.000            | 0.000    |
| Duty (AF)           |                  |                  | 0.00     |

| POD #11             | October 31, 1900 | December 2, 1907 | Combined |
|---------------------|------------------|------------------|----------|
| Season 1 Rate (CFS) | 0.218            |                  |          |
| Season 2 Rate (CFS) | 0.291            |                  |          |
| Season 3 Rate (CFS) | 0.385            | 0.154            | 0.539    |
| Duty (AF)           |                  |                  | 172.99   |

The transmission loss associated with this right is not transferable or protectable instream. The following tables show the amount of water that is protectable for Instream Leases and Instream Transfers, under the October 31, 1900 priority date. (Please contact the Department if you prefer to protect water instream under the combined October 31, 1900 and December 2, 1907 priority dates.) To prevent enlargement and injury, the instream use has been modified from the authorized season of April 1 through October 31, to April 1 through October 26.

| From POD #11 to Lake Billy Chinook |       |
|------------------------------------|-------|
| Season 1 Rate (CFS)                | 0.120 |
| Season 2 Rate (CFS)                | 0.160 |
| Season 3 Rate (CFS)                | 0.297 |
| Maximum Volume (AF)                | 95.38 |

T 10345  
MP 129

**RECEIVED**

APR 08 2009

WATER RESOURCES DEPT  
SALEM, OREGON