



Oregon Water Resources Department
725 Summer Street NE, Suite A
Salem Oregon 97301-1266
(503) 986-0900
www.wrd.state.or.us

Application for Permit Amendment or Ground Water Registration Modification

Please type or print legibly in dark ink. If your application is incomplete or inaccurate, we will return it to you. If any requested information does not apply to your application, insert "N/A" to indicate Not Applicable. As you complete this form, please refer to notes and guidance included on the application. A summary of review criteria and procedures that are generally applicable to these applications is available at www.wrd.state.or.us/OWRD/PUBS/forms.shtml.

1. TYPE OF APPLICATION

Please check **one** of the following:

Permit Amendment

Ground Water Registration Modification

RECEIVED

2. APPLICANT INFORMATION

Name: City of The Dalles
First Last
ATTN: Dave Anderson
Address: 1215 West 1st Street
The Dalles Oregon 97058
Phone: 541-506-2008
Fax: danderson@ci.the-dalles.or.us

3. AGENT INFORMATION

(The agent listed is authorized to represent the applicant in all matters relating to this application.)

Name: GSI Water Solutions, Inc.
First Last
ATTN: Adam Sussman
Address: 1600 SW Western Boulevard, Suite 240
Corvallis Oregon 97333
Phone: 541-753-0745
Fax: 541-754-4211

Name: GSI Water Solutions, Inc.
First Last
ATTN: Adam Sussman
Address: 1600 SW Western Boulevard, Suite 240
Corvallis Oregon 97333
Phone: 541-753-0745
Fax: 541-754-4211

- If an agent is listed above, please check **one** of the following:
 Please send all correspondence to Agent. Send copies of correspondence to Applicant; **or**
 Please send all correspondence to Applicant. Send copies of correspondence to Agent.

1 10865

Reason(s) for amendment/modification(s): The City is proposing to add three new Points of Appropriation (existing City water supply wells: Lone Pine Well, Jordan Well, and Marks Well) to replace the original Point of Appropriation (City Hall Well) in order to facilitate the City's continued use of water under GR Certificate GR-4107.

Character of Use	Place of Use	Point of Diversion or Appropriation
<p><i>Not Available for Permit Amendments</i></p> <p>Change existing authorized use to the following proposed new use:</p> <p><input type="checkbox"/> Irrigation</p> <p><input type="checkbox"/> Municipal</p> <p><input type="checkbox"/> Quasi-municipal</p> <p><input type="checkbox"/> Commercial</p> <p><input type="checkbox"/> Industrial</p> <p><input type="checkbox"/> Domestic (indicate number of households): _____</p> <p><input type="checkbox"/> Other _____</p>	<p>SALEM, OREGON</p> <p>WATER RESOURCES DEPT</p> <p>APR 29 2009</p> <p>RECEIVED</p> <p><input type="checkbox"/> All of the Permit or Registration will be exercised at a different location than currently authorized (Use of water at the current authorized location will be discontinued.)</p> <p><input type="checkbox"/> Only a portion of the Permit or Registration will be exercised at a different location than currently authorized (Use of water at a portion of the current authorized location will be discontinued.)</p>	<p><input checked="" type="checkbox"/> Change (The old point of diversion or appropriation will not be used for the portion of the water right affected by the amendment or modification.)</p> <p><input type="checkbox"/> Additional (Both the old and new points of diversion or appropriation will be used for the portion of the water right affected by the amendment or modification.)</p> <p><i>Not Available for Ground Water Registrations</i></p> <p><input type="checkbox"/> Surface Water to Ground Water (A new point of appropriation will be used instead of the old point of diversion. The old point of diversion will not be used.)</p>

Please check all of the following that apply:

4. TYPE OF AMENDMENT OR MODIFICATION PROPOSED

- Permit Amendments**

If you propose to amend multiple permits under this application, a separate set of pages 3 through 7 must be provided for each permit. (NOTE: Concurrent changes to a water right must be filed separately on a transfer application.)
- Ground Water Registration Modifications**

You may propose modification of only one ground water registration per application, unless in accordance with OAR 690-382-0300(2), the ground water registrations to be modified are layered. (NOTE: Concurrent changes to a water right must be filed separately on a transfer application.)

5. CURRENT PERMIT OR REGISTRATION INFORMATION

Permit or Registration to be Amended/Modified (check and complete one of the following):

<input type="checkbox"/> Permit to be Amended: Permit Number _____ Current Completion Date of Permit _____	<input checked="" type="checkbox"/> Ground Water Registration to be Modified: GR-4258 (Certificate GR-4107) Ground Water Registration Number _____ NOTE: Concurrent changes to a water right must be filed separately on a transfer application.
--	---

- Name on Permit or Registration: Dalles City, a municipal corporation of the State of Oregon
- County: Wasco
- Authorized Use(s) to be affected by this Amendment/Modification: Municipal, domestic, irrigation, manufacturing, industrial
- Priority Date(s): 10/11/1923

If there are multiple Priority Dates identified on the Permit or Registration, any information provided on pages 4 through 7 must identify which priority date is associated with each of the authorized and proposed points of diversion or appropriation and places of use.

All Source(s) of Water to be affected by this Amendment/Modification: Groundwater in The Dalles Ground Water Reservoir ("Dalles Pool")

Tributary to: Hood Basin

If there are multiple Sources listed on the Permit or Registration, any information provided on pages 4 through 7 must identify which source is associated with each of the authorized and proposed points of diversion or appropriation and places of use.

For an application proposing a Change in Place of Use or Character of Use:

- Are there any other "Layered" Water Rights, Permits, or Ground Water Registrations issued for Irrigation purposes that are appurtenant to the same place of use as the Permit or Registration being Amended/Modified? Yes No N/A - No Change in Use or Place of Use
- If "Yes", pursuant to ORS 540.510, OAR 690-380-2240 and OAR 690-382-0200, the other "layered" water uses subject to transfer must either change concurrently or be cancelled, except as provided in OAR 690-380-2240(5).

Remarks: No change in Place of Use or Character of Use is requested.

RECEIVED

APR 29 2009

WATER RESOURCES DEPT
SALEM, OREGON

1 10865

10865

RECEIVED

The following information must be provided only for those places of use that are involved in the permit amendment or ground water registration (i.e., list only the portion of the permit/registration you propose to amend/modify.) Attach additional pages as necessary. Government lot and donation land claim numbers must be included in the tables below only if the information is reflected on the existing permit or ground water registration.

ORWD Well No. as identified in table above	Diameter	Type and size of casing	No. of feet of casing	Intervals casing is perforated (in feet)	Open Hole	Unknown	71 ft (Jan 1994)	135 ft	Unknown	200 ft
City Hall Well	Unknown	Steel	62 ft	Open Hole	Unknown	71 ft (Jan 1994)	135 ft	Unknown	Unknown	200 ft

Construction of Existing Authorized Point(s) of Appropriation - (Only needed if no well log is available.) Wells in this listing must be clearly tied to corresponding well location(s) described in the table above and shown on the accompanying application map.

B. If a well log is not available, you must describe the construction of the authorized point of appropriation by completing the table below. Attach additional copies as necessary.

OR

(NOTE: You may search for well logs on the Department's website at: www.wrd.state.or.us)

A. Supply a copy of the well log(s) for each point of appropriation that is clearly labeled and associated with the corresponding well in the table above and on the accompanying application map.

Does the permit/registration being amended/modified involve a ground water source(s)? Yes No (Surface water source only.)

ORWD Well Log ID No. (or Well ID Tag No. L-)	Source and Priority Date	Township	Range	Mer	Sec	%	Tax Lot, DLC or Gov't Lot	Survey Coordinates (coordinates from a recognized survey corner)
City Hall Well (Well log not available, refer to GR-4258 in Attachment E)	Groundwater ("Dalles Pool") 10/11/1923	1 N	13 E	WM	3	SW 1/4 NW 1/4	N/A	N/A

Location of Existing Authorized Point(s) of Diversion or Appropriation to be Changed: (i.e., the allowed point(s) of diversion/appropriation that will be affected by the proposed amendment/modification, the "FROM" point(s) of diversion/appropriation)

Government lot and donation land claim numbers must be included in the tables below only if the information is reflected on the existing permit or ground water registration.

The following information must be provided only for those points of diversion or appropriation that are involved in the permit amendment or ground water registration modification (i.e., list only the portion of the permit/registration you propose to amend/modify.) Attach additional pages as necessary.

RECEIVED

APR 29 2009

WATER RESOURCES DEPT
SALEM, OREGON FS

Permit Amendment or GW Modification/S

Last Updated: 10/30/2006

Construction of Proposed Point(s) of Appropriation or Well(s):
Well numbers in this listing must be clearly tied to corresponding well location(s) described in the table above and shown on the accompanying application map.

If "No", describe the anticipated construction for the proposed well(s) in the following table:

(NOTE: You may search for well logs on the Department's website at: www.wrd.state.or.us)
If "Yes", attach and clearly label the corresponding well log(s) for each proposed well, or if well log(s) are not available, describe the construction of the well(s) using the table below.
If there are proposed point(s) of appropriation (wells) listed in the table above, are the well(s) already constructed? Yes No N/A - No proposed well(s) listed above.

OWRD Well Log ID	Source	Township	Range	Mer	Sec	1/4 Section	Tax Lot, DLC or Gov't Lot	Survey Coordinates (coordinates from a recognized survey corner)
WASC 2385 (Lone Pine)	Groundwater ("Dalles Pool")	1 N	13 E	WM	1	NE 1/4 NW 1/4	N/A	12 feet South & 218 feet West from N 1/4 corner, Section 1 {from WRIS}
WASC 2428 (Jordan)	"	1 N	13 E	WM	4	SE 1/4 NW 1/4	N/A	2170 feet South & 2280 feet East from NW corner, Section 4 {from WRIS}
WASC 2431 (Marks)	"	1 N	13 E	WM	4	SE 1/4 SW 1/4	N/A	720 feet North & 1400 feet East from the SW corner, Section 4 {from T-7258}

(NOTE: Complete this table only if a Change in Point of Diversion or Appropriation is being proposed.)
Location of Proposed Point(s) of Diversion or Appropriation: (i.e., the "TO" point(s) of diversion/appropriation)

Describe proposed changes to the permit or registration involving point(s) of diversion and/or appropriation. Survey coordinates described below should accurately correspond to the points shown on the accompanying application map. Attach additional pages as necessary.

6. PROPOSED PERMIT AMENDMENT OR REGISTRATION MODIFICATION

Source and Priority Date	Township	Range	Mer	Sec	1/4 Section	Tax Lot, DLC or Gov't Lot	Acres (if applicable)
No change in Place of Use is requested.							

Location of Existing Authorized Place of Use to be Affected: (i.e., the allowed lands that will be affected by the proposed amendment/modification, the "FROM" lands)

- List the name and mailing address of all affected local governments (e.g., county, city, municipal corporation, and tribal governments within whose jurisdiction the right(s) are located).

City of The Dalles, 313 Court Street, The Dalles, Oregon 97058

8. PERMIT HOLDER OF RECORD

This section is to be completed only for Permit Amendment applications.

- N/A – This is a Ground Water Registration Modification application.

- Is the applicant the permit holder of record? Yes No

If "No", the applicant must either:

- A. Be assigned as a permit holder of record by submitting a completed Request for Assignment form and the required statutory fee for an assignment;

or

- B. Submit an Affidavit of Consent from the permit holder of record that gives permission for the applicant to amend the permit.

RECEIVED

APR 29 2009

WATER RESOURCES DEPT
 SALEM, OREGON

9. LAND OWNERSHIP

If for a Permit Amendment proposing a Change in Place of Use:

- Does the permit holder of record own or control the land TO which the place of use is being moved? Yes No

If "No", the owner of the land TO which the place of use is being moved must be assigned to the permit as a permit holder of record by submitting a completed Request for Assignment form and the required statutory fee for an assignment.

- Check one of the following:

- The permit holder of record will be responsible for completion of the proposed changes after the final order is issued. All notices and correspondence should be sent to the permit holder of record.
- The applicant will remain responsible for completion of changes. Notices and correspondence should continue to be sent to the applicant and applicant's agent.

If for a Ground Water Registration Modification:

- Does the applicant own the lands FROM which the registration is being moved? Yes No

1 10865

1 10365

RECEIVED
APR 29 2009
WATER RESOURCES DEPT
SALEM, OREGON

- The receiving landowner will be responsible for completion of the proposed changes after the final order is issued. All notices and correspondence should be sent to this landowner.
- The applicant will remain responsible for completion of changes. Notices and correspondence should continue to be sent to the applicant and applicant's agent.

Check *one* of the following:

City State Zip

Address:

Last First

Names of Receiving Landowner(s): N/A - The Applicant to modify GR certificate GR-4107 is a municipality and the right is in the name of the municipality.

If "No", provide the following information:

- Does the applicant own the lands TO which the registration is being moved? Yes No

City State Zip

Address:

Last First

Names of Current Landowner(s): N/A - The Applicant to modify GR certificate GR-4107 is a municipality and the right is in the name of the municipality.

If "No", provide the following information:

10. ATTACHMENTS

Check each of the following attachments included with this application. The application will be returned if all required attachments are not included.

<p>Fees: <input checked="" type="checkbox"/> Amount enclosed: \$500.00 See the Department's Fee Schedule at www.wrd.state.or.us/OWRD/RUBS/forms.shtml or call (503) 986-0900.</p> <p><u>For Permit Amendments Only...</u></p> <p>Request for Assignment: <input type="checkbox"/> Enclosed. The applicant is NOT the permit holder of record and needs to be assigned to the permit; OR the landowner of the proposed place of use is NOT the permit holder of record and needs to be assigned to the permit. <i>The Request for Assignment form is available online at: www.wrd.state.or.us/OWRD/RUBS/forms.shtml; or</i></p> <p><input type="checkbox"/> N/A. The applicant is the permit holder of record and owns or controls the proposed place of use; OR the applicant is not the permit holder of record but is supplying an Affidavit of Consent from the permit holder.</p> <p>Affidavit of Consent: <input type="checkbox"/> Enclosed. Because the applicant is NOT the permit holder of record, an Affidavit of Consent is being supplied that gives permission for the applicant to amend the permit; or</p> <p><input type="checkbox"/> N/A. Not required because the applicant is the permit holder of record.</p>	<p>Map: <input checked="" type="checkbox"/> A map meeting the requirements of OAR 690-380-3100 must be included but need not be prepared by a Certified Water Right Examiner. (Attachment B)</p> <p>Land Use Information Form: <input checked="" type="checkbox"/> Enclosed; or (Attachment C)</p> <p><input type="checkbox"/> Not required if all of the following are met:</p> <ul style="list-style-type: none"> ① In EFLU zone or irrigation district; ② Change in place of use only; ③ No structural changes needed, including diversion works, delivery facilities, other structures; and ④ Irrigation only. <p>Water Well Reports/Well Logs: (Attachment D)</p> <p><input checked="" type="checkbox"/> The application involves a change in point of appropriation or change from surface water to ground water and copies of three water well reports are attached.</p> <p><input checked="" type="checkbox"/> Water well reports are not available for one well and a description of construction details including well depth, static water level, and information necessary to establish the ground water body developed or proposed to be developed is included herein and attached.</p> <p><input type="checkbox"/> N/A. The application does not involve a change in point of appropriation or a change from surface water to ground water, so water well reports are not required.</p>
---	--

RECEIVED

APR 29 2009

WATER RESOURCES DEPT
SALEM, OREGON

1 10663

RECEIVED

APR 29 2009

WATER RESOURCES DEPT SALEM, OREGON

Before submitting your application to the Department, be sure you have

- Answered each question completely.
- Included all the required attachments.
- Provided original signatures for **all** named deed holders, or other parties, with an interest in the water right.
- Included a check payable to the Oregon Water Resources Department for the appropriate amount.

11. SIGNATURES

For Ground Water Registration Modification Applications only, check the appropriate one and sign the application in the signature box below:

In accordance with OAR 690-382-0400(16)(a), I (we) understand that prior to Department approval of a permanent modification and upon my receipt of a draft Preliminary Determination for the proposed modification, I (we) will be required [pursuant to OAR 690-382-0700(5)] to provide the following landownership information and evidence demonstrating that I (we) are authorized to pursue the modification:

(a) A report of ownership and lien information that has been prepared by a title company within the last three months;

(b) A copy of written notification of the proposed modification provided by the applicant to all lien holders on the subject lands unless the report of ownership and lien information shows that a water right conveyance agreement has been recorded for the subject lands. If a water right conveyance agreement of the lands at the time the agreement was recorded must be submitted, and

(c) If the applicant is not both the person named on the ground water registration or the assignee and the owner of the lands to which the registration is appurtenant, as identified in the report of ownership and lien information, then either of the following must be provided:



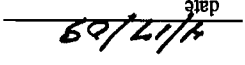
(A) Notarized statements consenting to the modification by all persons, other than the applicant, who are named on the ground water registration or identified as landowners in the report of ownership and lien information or who are authorized representatives of an entity to whom the interest in the water right has been conveyed as identified in a water right conveyance agreement; OR

(B) Documentation demonstrating that the applicant is authorized to pursue the modification in the absence of consent of the persons named on the ground water registration or the assignee and the owner of the lands to which the registration is appurtenant.

I (we) affirm that the applicant is a municipality, as defined in ORS 540.510(3)(b), and that the right is in the name of the municipality or a predecessor. Therefore, pursuant to OAR 690-382-0400(16)(b), the applicant is NOT required to provide the above described report of ownership and lien information.

I (we) affirm that the applicant is an entity with the authority to condemn property and is acquiring the property to which the ground water registration proposed for modification is appurtenant by condemnation. Documentation is provided with this application supporting this statement. Therefore, pursuant to OAR 690-382-0400(16)(c), the applicant is NOT required to provide the above described report of ownership and lien information. (NOTE: Such an entity may only apply for recognition of a modification under this subsection if it has filed a condemnation action to acquire the property and deposited the funds with the court as required by ORS 35.265.)

For both Permit Amendment and Ground Water Registration Modification Applications, I (we) affirm that the information contained in this application is true and accurate.

	applicant signature		applicant signature		applicant signature
_____	name (print)	_____	name (print)	_____	name (print)
_____	date	_____	date	_____	date

Additional Remarks

The City Hall Well was drilled for the City of The Dalles (City) in 1923, providing a source of groundwater to supplement the City's surface water supply. The City Hall Well was drilled to a depth of approximately 200 feet and was completed as an open hole well in the Columbia River Basalt. The City Hall Well produces groundwater from a particular zone of the Columbia River Basalt referred to as The Dalles Ground Water Reservoir, or the "Dalles Pool" (acknowledged by OWRD on page 250 of Special Order Volume 10, which is attached).

This Application for a Ground Water Registration Modification requests that three of the City's existing water supply wells (Lone Pine Well, Jordan Well, and Marks Well) be added to GR-4107 as additional Points of Appropriation, replacing the original Point of Appropriation. According to OWRD (per Table 1 in Special Order Volume 10, page 252), these three water supply wells are completed in and produce water from the same aquifer (the "Dalles Pool") as the original Point of Appropriation (City Hall Well). An excerpt of the aforementioned Special Order ("Findings, Conclusions, and Order on the Question of Determination of a Critical Groundwater Area in The Dalles Area, Oregon") is attached to these Additional Remarks.

Note: It appears that Table 1 in Special Order Volume 10, page 252, erroneously describes the Lone Pine Well as being located in section 4. The correct section, as indicated in water right certificate 60026, is section 1.

RECEIVED

APR 29 2009

WATER RESOURCES DEPT
SALEM, OREGON

1 109 68

1 10865

The Columbia River basalt and the Dalles formations have been folded and faulted. The structure of these rock units plays an important role in the occurrence of ground water in the Dalles Area. Fault zones which break the continuity of water bearing strata can form effective ground water barriers. At places such barriers form boundaries to the Dalles Ground Water Reservoir. For example, the R. Henken well, located in Section 22, Township 1 North, Range 15 East, Willamette Meridian in the Threemile Creek Valley, obtains water from the Dalles Ground Water Reservoir, and has a static water level some 550 feet below land surface. A short distance upstream, ground water occurs under artesian conditions and the wells flow at the surface. The subsurface barrier that exists between these wells would serve as a boundary to the Dalles Ground Water Reservoir. A similar boundary occurs in the Mill Creek Valley, where a barrier exists between the Mill Creek Irrigation Cooperative well located in Section 8, Township 1

formation that generally ranges from 20 to 40 feet in thickness occurs between 350 and 400 feet below the top of the formation. This zone, which is composed of highly fractured and broken basalt has been developed by many wells in the Dalles Area. This zone which will be known herein as "The Dalles Ground Water Reservoir" is locally known as the "Dalles Pool". In the downtown area of the Dalles and on the lava plain west of town, a part of the Columbia River basalt formation has been removed by erosion so that the depth to the top of the Dalles Ground Water Reservoir is at places somewhat less than its stratigraphic position below the top of the formation. For example, the City Hall well at the Dalles encountered the Dalles Ground Water Reservoir at a depth of about 200 feet below land surface.

WATER RESOURCES DEPT
SALEM OREGON

APR 29 2009

RECEIVED

RECEIVED

APR 29 2009

WATER RESOURCES DEPT
SALEM, OREGON

GROUND WATER RIGHT CERTIFICATES, PERMITS, AND APPLICATIONS

TO APPROPRIATE GROUND WATER FROM THE DALLES

Table 1

GROUND WATER RESERVOIR (DALLES POOL) IN ORDER OF PRIORITY

Priority Application Date	Permit No.	Certificate No.	Owner	Location	Limitation 2/	Maximum allowable appropriation feet for year 3/	Cumulative total Acre Feet Per Year
7-15-30	U-34	11283	A.S.McDonald	2N 13E 32	31½ gpm for the irrigation of 5 acres	15	15
1-31-31	U-43	9104	G.N.McDonald	2N 13E 32	27 gpm for the irrigation of 4.5 acres	13.5	28.5
5-13-31	U-51	9303	L.E.Laphan	2N 13E 32	36 gpm for the irrigation of 4.4 acres	13.2	41.7
5-13-31	U-52	11134	J.Kasherger	2N 13E 32	18 gpm for the irrigation of 2.5 acres	7.5	49.2
8-6-31	U-64	10716	P.J.Stadelman	1N 13E 4	449 gpm for the irrigation of 80 acres	240	289.2
10-31-31	U-73	9758	G.Holtenhoff	2N 13E 32	31½ gpm for the irrigation of 10.7 acres	32.1	321.3
8-19-36	U-106	12069	H. Birrel	2N 13E 32	40 gpm for the irrigation of 4.9 acres	14.7	336.0

1/ Last known owner or operator

2/ Assumed that pending permits would be granted on a basis of 1/80 cfs (5.62 gpm) per acre and water right perfected.

3/ Duty of 3 acre feet per acre except where stated otherwise in water right certificate.

Data from records of State Engineer

000001

Table 1

Priority Date	Application No.	Permit No.	Certificate No.	Owner 1/	Location TWP RGE SEC.	Limitation 2/	Maximum allowable appropriation acre feet for year 3/	Cumulative total Acre Feet Per Year
11-1-40	U-135	U-127	15543	Dalies City	1N 13E 4	1200 gpm for municipal use	1956	2292.0
5-3-41	U-138	U-131	14353	H.L. Wade	2N 13E 32	31½ gpm for the irrigation of 5 acres	15	2307.0
10-26-44	U-163	U-155	-----	R. Renken	1N 13E 22	449 gpm for the irrigation of 60 acres	180	2487.0
8-31-45	U-190	U-329	20794	KMW Irrig. Coop.	1N 13E 14	296 gpm for the irrigation of 52.8 acres	158.4	2645.4
10-4-45	U-181	U-189	20790	Mill Creek Irrigation Co-op.	1N 13E 8	674 gpm for the irrigation of 252.4 acres	546	3191.4
11-5-45	G-2	-----	-----	R.M. Webber	1N 13E 10	300 gpm for the irrigation of 65 acres	195	3386.4
11-19-45	U-184	U-267	20791	Cherry Heights Irrigation Co-op.	1N 13E 5	718 gpm for the irrigation of 212.3 acres	400	3786.4
12-12-45	U-186	U-175	20792	Threemile Irrigation Co-op.	1N 13E 1	1392 gpm for the irrigation of 186.6 acres	559.8	4346.2
12-20-45	U-187	U-328	20793	KMW Irrig. Co-op.	1N 13E 14	303 gpm for the irrigation of 54 acres	162	4508.2

RECEIVED

APR 29 2009

WATER RESOURCES DEPT
SALEM, OREGON

10001

1

Table 1

Priority Date	Application No.	Permit No.	Certificate No.	Owner 1/	Location TWP RGE SEC.	Limitation 2/	Maximum allowable appropriation feet for year 3/	Cumulative total Acre Feet Per Year
12-31-45	G-4	---	---	G. Haug	2N 13E 32	31½ gpm for the irrigation of 4 acres	12	4520.2
6-6-46	U-203	U-184	---	Chenoweth Irrigation Co-op.	2N 13E 32	4557 gpm for the irrigation of 609 acres	1522.5	6042.7
3-24-47	G-7	---	---	I.O.O.F.	1N 13E 4	146 gpm for the irrigation of 26 acres	78	6120.7
7-9-47	U-242	U-217	22840	G.M. Davis et al	1N 13E 17	561 gpm for the irrigation of 99.6 acres	299	6419.7
2-18-48	U-261	U-707	---	V.F. Foster	1N 13E 8	1378 gpm for the irrigation of 245.6 acres	736.8	7156.5
11-21-49	U-336	U-321	20804	Threemile Irrigation Co-op.	1N 13E 1	155 gpm for the irrigation of 27.7 acres	83.1	7239.6
10-26-51	U-442	U-413	---	F. Wetle	2N 13E 29	248 gpm for the irrigation of 44.2 acres	132.6	7372.2
10-16-53	G-23	---	---	Dalles City	1N 13E 4	2469 gpm for municipal use	4015	11387.2
1-21-54	G-30	G-91	---	Columbia Fruit Growers	1N 13E 3	224 gpm for industrial use	365	11752.2

RECEIVED

APR 29 2009

WATER RESOURCES DEPT
SALEM, OREGON

09801 1

Table 1

Priority Date	Application No.	Permit No.	Certificate No.	Owner 1/	Location TWP RGE SEC.	Limitation 2/	Maximum allowable appropriation acre feet for year 3/	Cumulative total Acre Feet Per Year
2-18-54	U-667	U-598	-----	E.A.Ranslam	1N 13E 9	163 gpm for the irrigation of 29 acres	87	11839.2
4-23-54	G-33	G-294	-----	Chenowith Irrigation CO. Op	2N 13E 32	1796 gpm for municipal use	2920	14759.2
9-7-56	G-471	G-338	-----	Harvey Machine Co.	2N 13E 28	1500 gpm for industrial use	2430	17189.2
8-19-57	G-734	G-645	-----	Harvey Machine Co.	2N 13E 28	500 gpm for industrial use	810	17999.2
8-19-57	G-735	G-646	-----	Harvey Machine Co.	2N 13E 28	1000 gpm for industrial use	1620	19619.2
8-19-57	G-736	G-647	-----	Harvey Machine Co.	2N 13E 28	1000 gpm for industrial use	1620	21239.2
8-19-57	G-737	G-648	-----	Harvey Machine Co.	2N 13E 28	1000 gpm for industrial use	1620	22859.2
8-4-58	G-1171	G-992	-----	Seufert Electro-Meturgical Company	1N 13E 1	100 gpm for industrial use	162	23021.2
3-13-59	G-1415	-----	-----	Dalles City	1N 13E 4	2000 gpm for municipal use	3240	26261.2
10-22-59	G-1607	-----	-----	R.L.Renkin	1N 13E 22	426 gpm for the irrigation of 76 acres	228	26489.2

RECEIVED

APR 29 2009

WATER RESOURCES DEPT
SALEM, OREGON

99001



CITY OF THE DALLES
Department of Public Works
1215 West First Street
The Dalles, Oregon 97058

April 17, 2009

Sarah Henderson
Field Services Division
Oregon Water Resources Department
725 Summer St. NE, Suite A
Salem, OR 97301

RE: Application to Modify Groundwater Registration GR-4258 (GR Certificate GR-4107)

Dear Sarah,

GSI Water Solutions, Inc. is an authorized agent for the City of the Dalles for the purposes of this application for a groundwater registration modification. Attached please find an application to modify Groundwater Registration GR-4258 (GR Certificate GR-4107) in the Name of Dalles City.

The City of The Dalles is proposing to add three new Points of Appropriation (existing City water supply wells: Lone Pine Well, Jordan Well, and Marks Well) to replace the original Point of Appropriation (City Hall Well) in order to facilitate the City's continued use of water under GR certificate GR-4107. I have enclosed a check to cover the required groundwater registration modification fee of \$500.00.

If you have any questions, please contact me at 541-506-2008.

Sincerely,

Dave Anderson, Public Works Director
City of The Dalles

Cc: Adam Sussman, GSI Water Solutions, Inc.
Paul Berg, CH2M Hill

RECEIVED
APR 29 2009
WATER RESOURCES DEPT
SALEM, OREGON

T 10365