TOWNSHIP 16 SOUTH, RANGE 22 EAST, W.M.
CROOK COUNTY

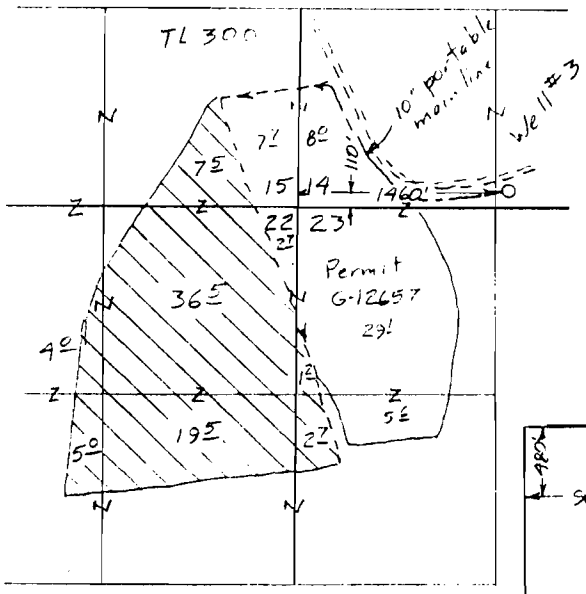

Well #3 76 acres
Leave in place

Scale 1" = 1320'

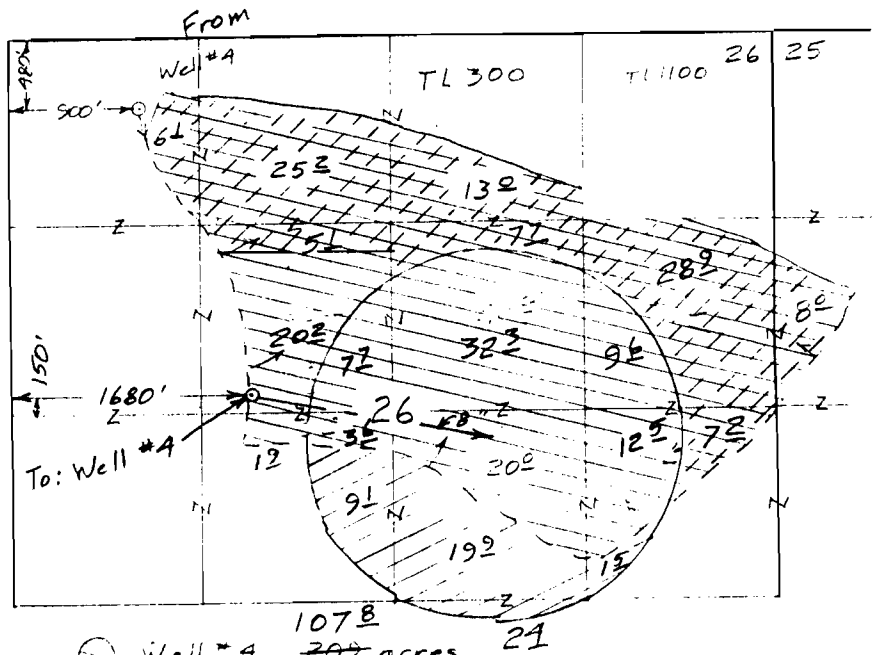

Well #4 ~~207~~ acres
Leave in place

Well #4 To: 32 acres

Well #4 From: 101 acres

Permit Amendment
Application Map
for
GUTIERREZ CATTLE Co

App G-15222
Per G-15078

RECEIVED
MAY 01 2009
WATER RESOURCES DEPT
SALEM, OREGON

Certified Water Right Examiner #1
Bruce A. Estes
Nov. 19, 1987
STATE OF OREGON
Renewal Dec 31, 2009

Sheet 1 of 2

T 10868

This map is for the purpose of locating a water right only and has no intent to provide legal dimensions or the location of property lines.

ESTES SURVEYS, LLC
~~PO Box 17510~~
~~Salem, OR 97305-7510~~
~~(503) 585-7503~~
60382 Arnold Rd
Bend, OR 97702
(541) 382-7391

TOWNSHIP 16 SOUTH, RANGE 22 EAST, W.M.

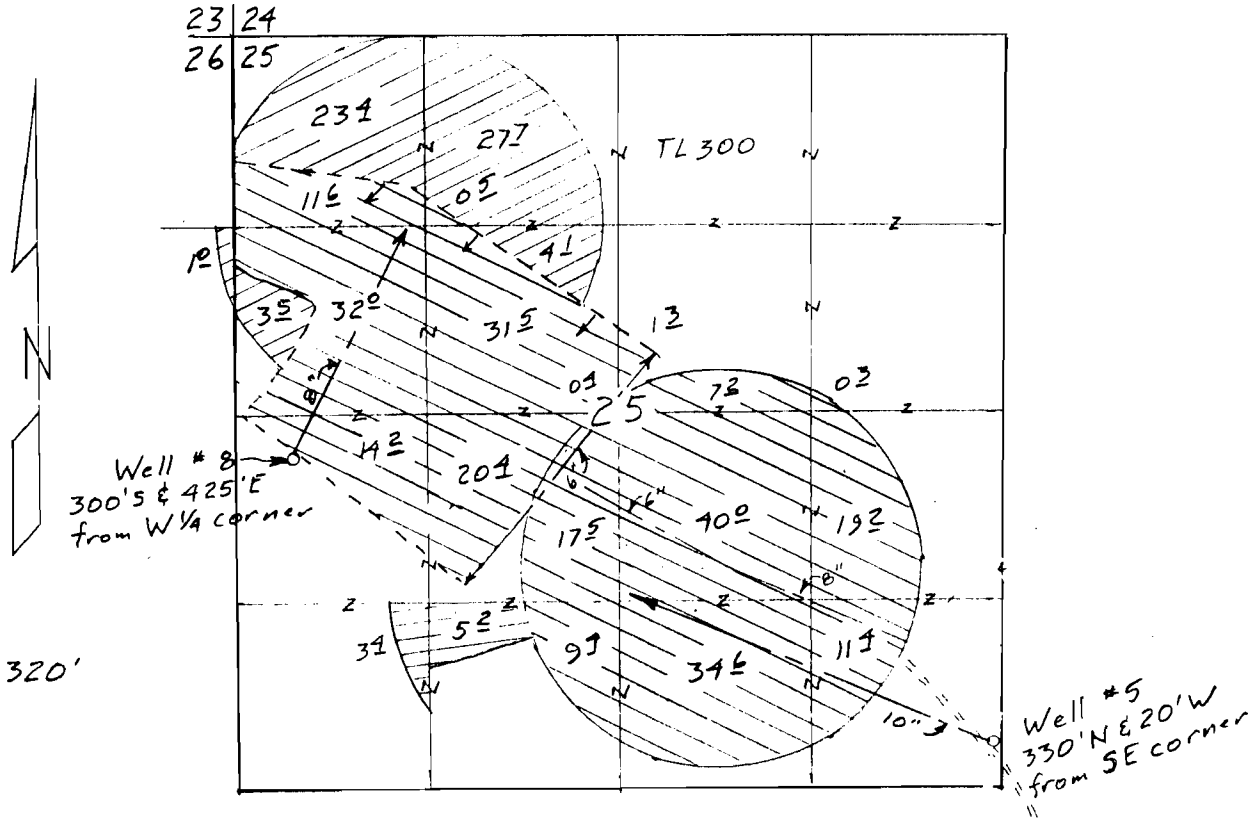

Scale 1" = 1320'

G-15078 To: 59.7 acres (well #8)
8.6 acres (well #5)

RECEIVED
MAY 01 2009
WATER RESOURCES DEPT
SALEM, OREGON

Permit Amendment
Application Map
for
Gutierrez Cattle Co.

App G-16037 251.5 acres (Leave in place)
Per G-15598

Certified Water Right Examiner #1
Bruce A. Estes
Nov. 19, 1987
STATE OF OREGON
Renewal Dec 31, 2009

Sheet 2 of 2

T 10868

This map is for the purpose of locating a water right only and has no intent to provide legal dimensions or the location of property lines.

ESTES SURVEYS, LLC
~~PO Box 17519~~
~~Salem, OR 97305-7519~~
~~(503) 585-7593~~
60382 Arnold Rd
Bend, OR 97702
(541) 382-7391