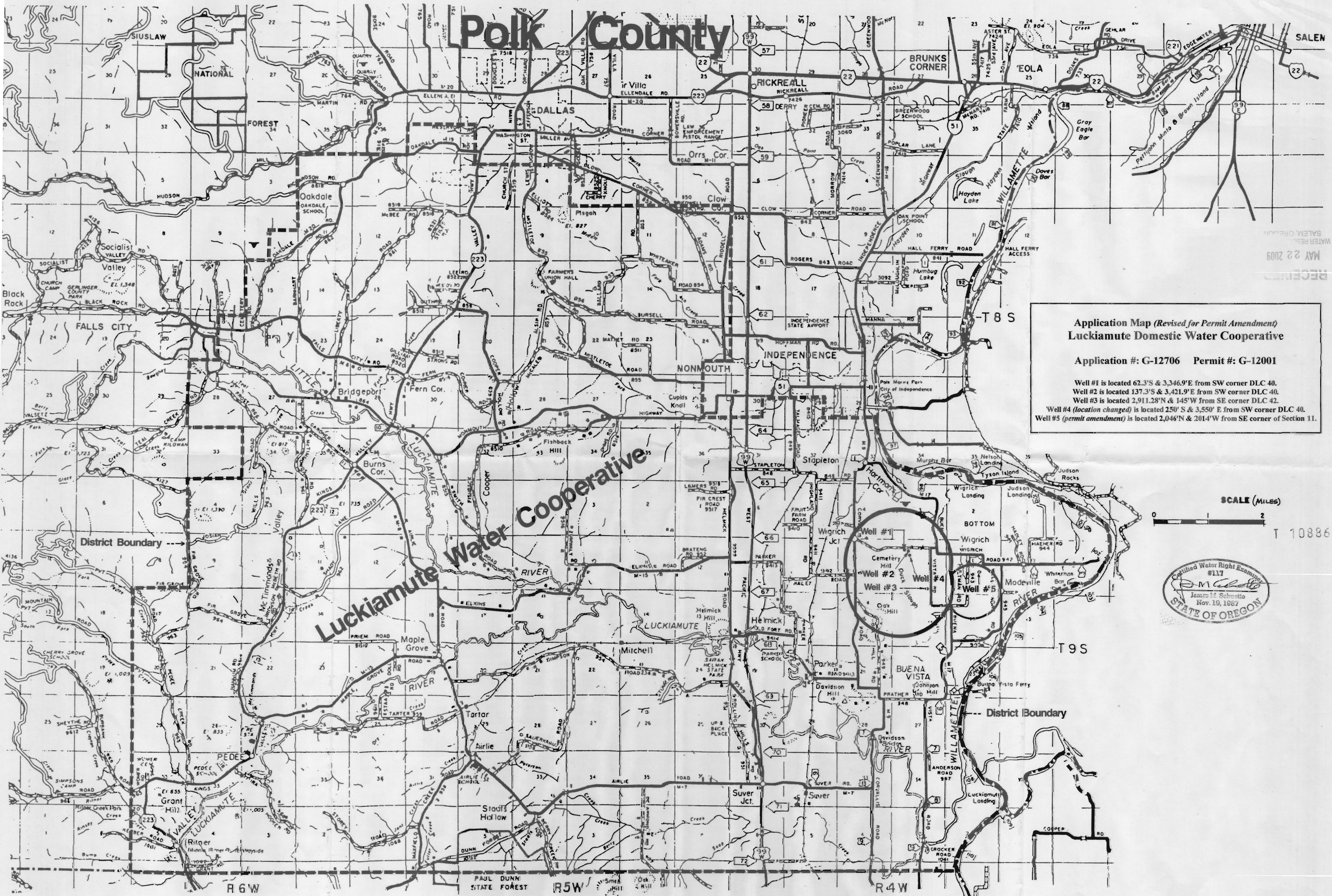



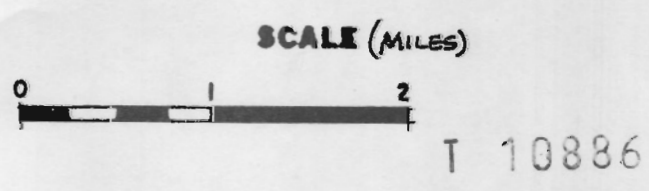
Polk County



Application Map (Revised for Permit Amendment)
Luckiamute Domestic Water Cooperative

Application #: G-12706 Permit #: G-12001

Well #1 is located 62.3'S & 3,346.9'E from SW corner DLC 40.
 Well #2 is located 137.3'S & 3,421.9'E from SW corner DLC 40.
 Well #3 is located 2,911.28'N & 145'W from SE corner DLC 42.
 Well #4 (location changed) is located 250' S & 3,550' E from SW corner DLC 40.
 Well #5 (permit amendment) is located 2,046'N & 2014'W from SE corner of Section 11.



RECEIVED
 MAY 22 2009
 WATER RESOURCES
 SALEM, OREGON