

**THREE SISTERS IRRIGATION DISTRICT**  
**P. O. BOX 2230 ~ 68000 HWY. 20 W**  
**SISTERS, OREGON 97759**  
**541-549-8815 ~ FAX 541-549-8070**

**540.580 DISTRICT PETITION (2009)**

**1. CERTIFICATE: #** 74135

**PRIORITY DATE:** 1895 & 1904

**2. TYPE OF USE:**  
IRRIGATION

**3. LOCATION OF AUTHORIZED PLACE OF USE: (PRESENT USER)**

NAME:	LEGAL DESCRIPTION:	PRIORITY DATE:	ACRES:
Kay Patterson	15-10-24 SW NW Tax Lot 200	1895	4.85
	15-10-24 NW SW Tax Lot 200	1895	0.15
Jim Enger	15-11-04 SW SW Tax Lot 401	1895	0.5
Jim Enger	15-11-04 SW SW Tax Lot 401	1895	6.0
Mike Mansker	15-10-26 NW NE Tax Lot 602	1895	0.3
	15-10-26 NE NW Tax Lot 602	1895	0.8
	15-10-26 NW NE Tax Lot 602	1904	0.9
Kay Patterson	15-10-24 SW NW Tax Lot 200	1895	1.77
Marc & Pamela Thalacker	14-12-07 SW SE Tax Lot 1401	1895	4.0
	14-12-07 SE SE Tax Lot 1401	1895	3.5
	14-12-07 NW SE Tax Lot 1401	1895	12.5
Eric & Lee Ann Huffman	15-11-05 NE NE Tax Lot 103	1895	0.8
Dino & Mary Vendetti	14-11-33 SW SW Tax Lot 1400	1895	1.0
Gene Trone	15-11-18 SE SW Tax Lot 2000	1895	2.63

**RECEIVED**

JUN 10 2009

**4. LOCATION OF PROPOSED PLACE OF USE: (PROPOSED USER)**  
**WATER RESOURCES DEPT**  
**SALEM, OREGON**

NAME:	LEGAL DESCRIPTION	PRIORITY DATE:	ACRES:
Sisters Rodeo	15-10-24 SW SW Tax Lot 900	1895	0.61
	15-10-24 SE SW Tax Lot 600	1895	4.39
Mike Mansker	15-10-12 NE NW Tax Lot 304	1895	0.5
Mike Mansker	15-10-26 NE NW Tax Lot 602	1895	6.0
Mike Mansker	15-10-26 NE NW Tax Lot 602	1895	1.1
	15-10-26 NE NW Tax Lot 602	1904	0.5
	15-10-26 NW NE Tax Lot 602	1904	0.4
Kay Patterson	15-10-24 SW NW Tax Lot 200	1895	1.77
Hawks Haven Reserve	15-10-10 SW NW Tax Lot 706	1895	5.7
	15-10-10 SE NW Tax Lot 706	1895	3.1
	15-10-10 NE SW Tax Lot 706	1895	1.9
	15-10-10 SW NE Tax Lot 706	1895	9.0
	15-10-10 NW SW Tax Lot 706	1895	0.3
Eric & Lee Ann Huffman	15-11-05 NE NE Tax Lot 103	1895	0.8
Harvey Moen	14-11-33 SE SE Tax Lot 2800	1895	1.0
Keith Cyrus	15-10-12 SE NE Tax Lot 100	1895	1.21
Keith Cyrus	15-10-13 NW SE Tax Lot 500	1895	1.42

T 10900

**5. ITEMS ATTACHED:**

1. COPY OF NOTICES FILED WITH REGIONAL WATERMASTER.  
(INCLUDING MAPS OF "OFF" AND "ON" LANDS)
2. DISTRICT BOUNDARIES  
(DESCRIPTION AND MAP TO BE PLACED ON FILE.)

**6. REGIONAL WATERMASTER'S OFFICE:**

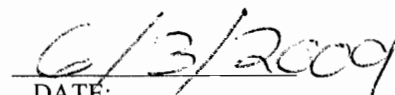
ALL NOTICES AND MAPS ENCLOSED IN THIS PETITION HAVE BEEN FILED WITH THE REGIONAL WATERMASTER'S OFFICE TWO WEEKS BEFORE ANY CHANGES WERE MADE. THEY WILL RECEIVE A COPY OF THIS PETITION FOR THEIR FILES.

**7. FEES:**

\$400.00 IS ATTACHED TO THIS PETITION FOR FILING AND RECORDING FEES.

**THREE SISTERS IRRIGATION DISTRICT (petitioner) hereby states that the maps and petition are accurate to the best of our knowledge.**

  
\_\_\_\_\_  
MARC THALACKER, MANAGER

  
\_\_\_\_\_  
DATE:

**RECEIVED**

JUN 10 2009

WATER RESOURCES DEPT  
SALEM, OREGON

T 10960

State of Oregon  
WATER RESOURCES DEPARTMENT  
**NOTICE OF AN IRRIGATION DISTRICT TRANSFER UNDER ORS 540.580**

THREE SISTERS IRRIGATION DISTRICT  
P.O. BOX 2230, SISTERS, OREGON 97759  
541-549-8815 (fax 541-549-8070)

**1. WATER RIGHT**

THREE SISTERS IRRIGATION DISTRICT  
CERTIFICATE # 74135  
PRIORITY DATE: 1895  
DESCHUTES COUNTY

WATER RIGHT UNDER NAME OF (in Certificate) Kay Patterson

**2. APPLICANT**

NAME Kay Patterson  
ADDRESS PO Box 1839  
Sisters, OR 97759  
ENCUMBRANCES

**3. TYPE OF CHANGE: PLACE OF USE**

TYPE OF USE - IRRIGATION

**4. LOCATION OF USE**

AUTHORIZED POINT OF DIVERSION: Three Sisters Canal at SCENIC WATERWAY ¼ SCENIC WATERWAY ¼, SECTION 21, T. 15S., W.M.: 998 FEET NORTH AND 1211 FEET EAST FROM THE SCENIC WATERWAY CORNER OF SECTION 21.

LOCATION OF AUTHORIZED PLACE OF USE: (OFF LANDS)

Township	Range	Section	1/4, 1/4 of Section	Tax Lot #	# of acres irrigated
15	10	24	SWNW	200	4.85
15	10	24	NWSW	200	.15

**5. RECIPIENT**

NAME Sisters Rodeo Grounds  
ADDRESS PO Box 1018  
Sisters, OR 97759

**6. LOCATION OF PROPOSED USE**

LOCATION OF PROPOSED PLACE OF USE (ON LANDS)

Township	Range	Section	1/4, 1/4 of Section	Tax Lot #	# of acres irrigated
15	10	24	SW SW	900	.61
15	10	24	SE SW	600	4.39

**7. EXHIBITS**

A. A map prepared by Three Sisters Irrigation District or Certified Water Right Examiner or qualified Surveyor showing the location of the present and proposed irrigated lands.

Three Sisters Irrigation District hereby certifies that the applicant and recipient are the deed holders of subject properties; that our files are complete with a copy of the recorded documents; that the applicant's land has been irrigated within the last five years, and that applicant and recipient hereby authorize the transfer proposed herein.

NOTICE IS HEREBY GIVEN that this proposed change is subject to the approval of the Water Resources Department and that the Water Resources Department may reject the transfer or may require mitigation to avoid injury to other water right holders.

THREE SISTERS IRRIGATION DISTRICT, APPLICANT AND RECIPIENT, HEREBY SWEAR THAT THE ABOVE NOTICE FOR TRANSFER OF WATER RIGHT AND THE STATEMENTS MADE ARE TRUE AND CORRECT.

APPLICANT: Kay Patterson

Date 1-22-08

RECIPIENT: Glenn J Miller for Sisters Rodeo Assn. Pres

Date 1-23-08 NAME GLENN J MILLER

THREE SISTERS IRRIGATION DIST.

Marc Thalacker

3/25/08

Marc Thalacker, Manager

Date

**RECEIVED**

JUN 10 2009

WATER RESOURCES DEPT  
SALEM, OREGON

T 10900

# Water Rights Transfer

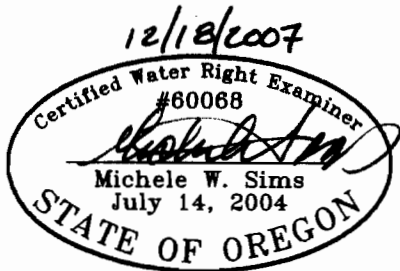

## "Off" Map

### Three Sisters Irrigation District

**RECEIVED**

JUN 10 2009


WATER RESOURCES DEPT  
SALEM, OREGON



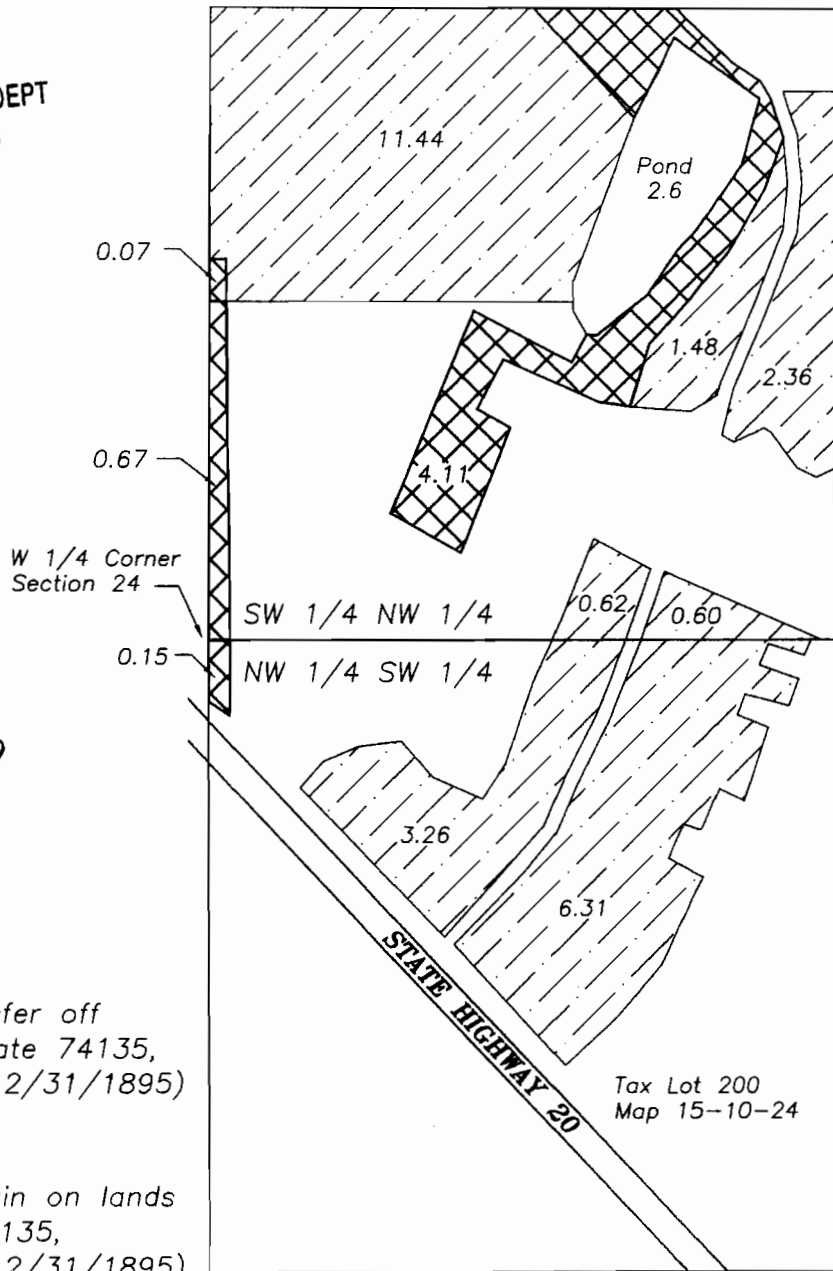
Renewal date: 6/30/2008



Water to transfer off  
lands (Certificate 74135,  
priority date 12/31/1895)




Water to remain on lands  
(Certificate 74135,  
priority date 12/31/1895)



Sec. 24 T15S, R10E, W.M.  
Deschutes Co, Oregon

10900



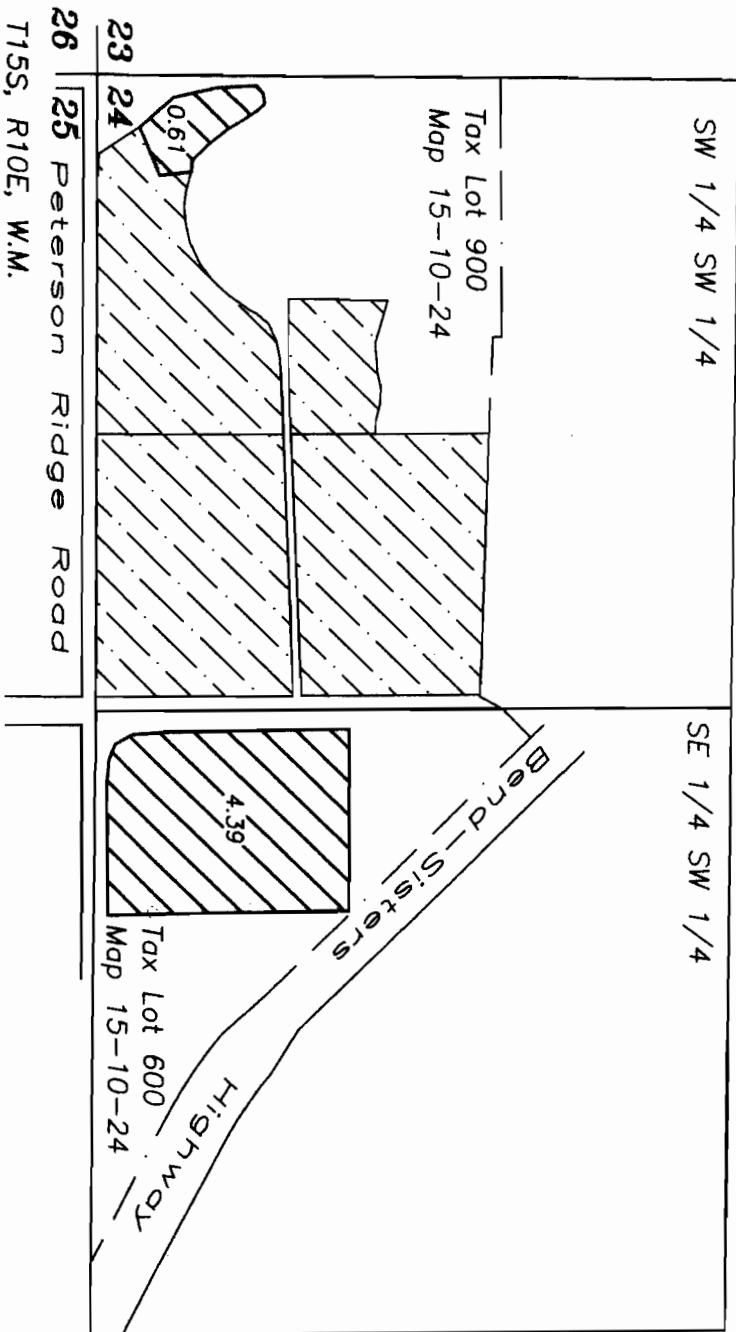
GRAPHIC SCALE - FEET

THIS MAP IS FOR THE PURPOSE OF IDENTIFYING THE LOCATION OF THE WATER RIGHT. IT IS NOT INTENDED TO PROVIDE LEGAL DIMENSIONS OR LOCATIONS OF PROPERTY OWNERSHIP LINES.

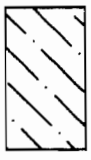
# Water Rights Transfer

## "On" Map

### Three Sisters Irrigation District



Water to transfer on to lands (Certificate 74135, priority date 12/31/1895)



Existing water rights (Certificate 74135, priority date 12/31/1895)





GRAPHIC SCALE - FEET

THIS MAP IS FOR THE PURPOSE OF IDENTIFYING THE LOCATION OF THE WATER RIGHT. IT IS NOT INTENDED TO PROVIDE LEGAL DIMENSIONS OR LOCATIONS OF PROPERTY OWNERSHIP LINES.

Fred A. Ast, Jr. & Associates 157 Sisters Park Drive P.O. Box 751 Sisters, OR 97759 541-549-7851

1 10900



**RECEIVED**

JUN 10 2009

WATER RESOURCES DEPT  
SALEM, OREGON

State of Oregon  
 WATER RESOURCES DEPARTMENT  
**NOTICE OF AN IRRIGATION DISTRICT TRANSFER UNDER ORS 540.580**

THREE SISTERS IRRIGATION DISTRICT  
 P.O. BOX 2230, SISTERS, OREGON 97759  
 541-549-8815 (fax 541-549-8070)

**1. WATER RIGHT**

THREE SISTERS IRRIGATION DISTRICT  
 CERTIFICATE # 74135  
 PRIORITY DATE: 1895  
 DESCHUTES COUNTY  
 WATER RIGHT UNDER NAME OF (in Certificate) Bauer, Kimberly

**2. APPLICANT**

NAME Jim Enger  
 ADDRESS 68820 Holmes Rd  
Sisters, OR 97759  
 ENCUMBRANCES

**3. TYPE OF CHANGE:** PLACE OF USE  
 TYPE OF USE - IRRIGATION

**4. LOCATION OF USE**

AUTHORIZED POINT OF DIVERSION: Three Sisters Canal at SCENIC WATERWAY ¼ SCENIC WATERWAY ¼, SECTION 21, T. 15S., W.M.: 998 FEET NORTH AND 1211 FEET EAST FROM THE SCENIC WATERWAY CORNER OF SECTION 21.

LOCATION OF AUTHORIZED PLACE OF USE: (OFF LANDS)

Township	Range	Section	1/4, 1/4 of Section	Tax Lot #	# of acres irrigated
15	11	4	SWSW	401	0.5

**5. RECIPIENT**

NAME Mike Mansker  
 ADDRESS Po Box 1376  
Sisters, OR 97759

**RECEIVED**  
 JUN 10 2009  
 WATER RESOURCES DEPT  
 SALEM, OREGON

**6. LOCATION OF PROPOSED USE**

LOCATION OF PROPOSED PLACE OF USE (ON LANDS)

Township	Range	Section	1/4, 1/4 of Section	Tax Lot #	# of acres irrigated
15	10	12	NE NW	304	0.5

**7. EXHIBITS**

A. A map prepared by Three Sisters Irrigation District or Certified Water Right Examiner or qualified Surveyor showing the location of the present and proposed irrigated lands.

Three Sisters Irrigation District hereby certifies that the applicant and recipient are the deed holders of subject properties; that our files are complete with a copy of the recorded documents; that the applicant's land has been irrigated within the last five years, and that applicant and recipient hereby authorize the transfer proposed herein.

NOTICE IS HEREBY GIVEN that this proposed change is subject to the approval of the Water Resources Department and that the Water Resources Department may reject the transfer or may require mitigation to avoid injury to other water right holders.

THREE SISTERS IRRIGATION DISTRICT, APPLICANT AND RECIPIENT, HEREBY SWEAR THAT THE ABOVE NOTICE FOR TRANSFER OF WATER RIGHT AND THE STATEMENTS MADE ARE TRUE AND CORRECT.

APPLICANT: Jim Enger 4/19/08  
 NAME DATE

RECIPIENT: Mike Mansker 11/20/08  
 NAME DATE

THREE SISTERS IRRIGATION DIST.  
Marc Thalacker 3/1/09  
 NAME DATE

Marc Thalacker, Manager

Date

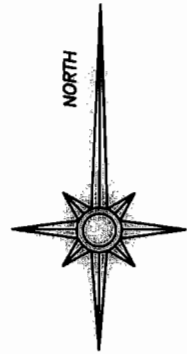
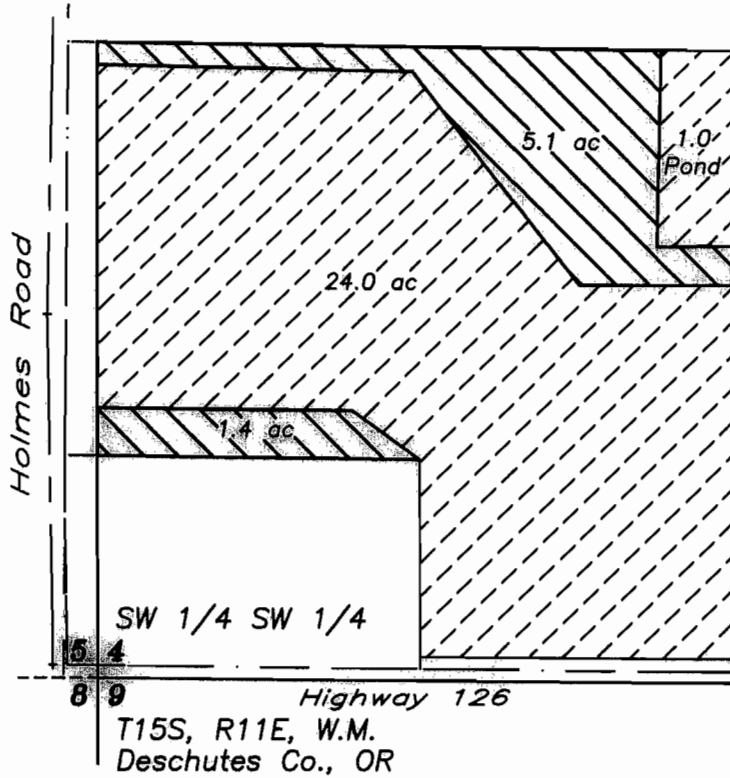
T 10900

# Water Rights Transfer

## "Off" Map

### Three Sisters Irrigation District

Tax Lot 401, Map 15-11-04

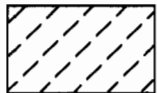


**RECEIVED**

JUN 10 2009  
 WATER RESOURCES DEPT  
 SALEM, OREGON



Water rights to transfer off (Certificate 74135, Priority date 1895)



Water rights to remain (Certificate 74135, Priority date 1895)



Renewal date: 6/30/2010

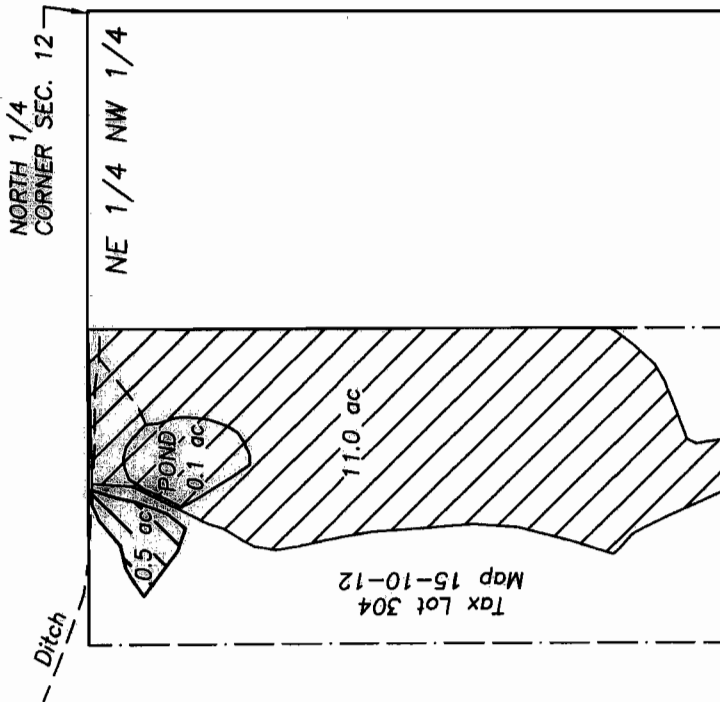
T 10900



THIS MAP IS FOR THE PURPOSE OF IDENTIFYING THE LOCATION OF THE WATER RIGHT. IT IS NOT INTENDED TO PROVIDE LEGAL DIMENSIONS OR LOCATIONS OF PROPERTY OWNERSHIP LINES.

**Fred A. Ast Jr., & Assoc. P.O. Box 751 Sisters, OR 97759 541-549-7851**

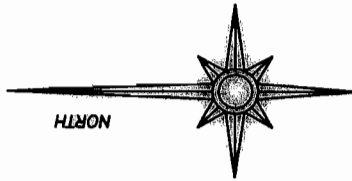

# Water Rights Transfer "On" Map



Three Sisters Irrigation District  
Tax Lot 304, Map 15-10-12

Water rights to transfer on to land  
(Certificate 74135, priority date  
12/31/1895)

Existing water rights  
(Certificate 74135, priority date  
12/31/1895)




RECEIVED

JUN 10 2009

WATER RESOURCES DEPT  
SALEM, OREGON



Renewal date: 6/30/2010



GRAPHIC SCALE - FEET

THIS MAP IS FOR THE PURPOSE OF IDENTIFYING THE LOCATION OF THE WATER RIGHT. IT IS NOT INTENDED TO PROVIDE LEGAL DIMENSIONS OR LOCATIONS OF PROPERTY OWNERSHIP LINES.



State of Oregon  
WATER RESOURCES DEPARTMENT  
**NOTICE OF AN IRRIGATION DISTRICT TRANSFER UNDER ORS 540.580**

THREE SISTERS IRRIGATION DISTRICT  
P.O. BOX 2230, SISTERS, OREGON 97759  
541-549-8815 (fax 541-549-8070)

**1. WATER RIGHT**

THREE SISTERS IRRIGATION DISTRICT  
CERTIFICATE # 74135  
PRIORITY DATE: 1895  
DESCHUTES COUNTY  
WATER RIGHT UNDER NAME OF (in Certificate) Bauer, Kimberly

**2. APPLICANT**

NAME Jim Enger  
ADDRESS 68820 Holmes Rd  
Sisters, OR 97759  
ENCUMBRANCES

**3. TYPE OF CHANGE: PLACE OF USE**

TYPE OF USE - IRRIGATION

**4. LOCATION OF USE**

AUTHORIZED POINT OF DIVERSION: Three Sisters Canal at SCENIC WATERWAY ¼ SCENIC WATERWAY ¼, SECTION 21, T. 15S., W.M.: 998 FEET NORTH AND 1211 FEET EAST FROM THE SCENIC WATERWAY CORNER OF SECTION 21.

LOCATION OF AUTHORIZED PLACE OF USE: (OFF LANDS)

Township	Range	Section	1/4, 1/4 of Section	Tax Lot #	# of acres irrigated
15	11	4	SWSW	401	6.0

**5. RECIPIENT**

NAME Mike Mansker  
ADDRESS PO Box 1376  
Sisters, OR 97759

**6. LOCATION OF PROPOSED USE**

LOCATION OF PROPOSED PLACE OF USE (ON LANDS)

Township	Range	Section	1/4, 1/4 of Section	Tax Lot #	# of acres irrigated
15	10	26	NE NW	602	6.0

**7. EXHIBITS**

A. A map prepared by Three Sisters Irrigation District or Certified Water Right Examiner or qualified Surveyor showing the location of the present and proposed irrigated lands.

Three Sisters Irrigation District hereby certifies that the applicant and recipient are the deed holders of subject properties; that our files are complete with a copy of the recorded documents; that the applicant's land has been irrigated within the last five years, and that applicant and recipient hereby authorize the transfer proposed herein.

NOTICE IS HEREBY GIVEN that this proposed change is subject to the approval of the Water Resources Department and that the Water Resources Department may reject the transfer or may require mitigation to avoid injury to other water right holders.

THREE SISTERS IRRIGATION DISTRICT, APPLICANT AND RECIPIENT, HEREBY SWEAR THAT THE ABOVE NOTICE FOR TRANSFER OF WATER RIGHT AND THE STATEMENTS MADE ARE TRUE AND CORRECT.

APPLICANT: Jim Enger 10/19/08  
NAME Jim Enger  
Date

RECIPIENT: Mike Mansker 10/07/08  
NAME Mike Mansker  
Date

THREE SISTERS IRRIGATION DIST.  
Marc Thalacker 3/1/09  
Date

Marc Thalacker, Manager

Date

**RECEIVED**  
JUN 10 2009  
WATER RESOURCES DEPT  
SALEM, OREGON

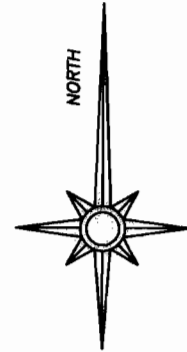
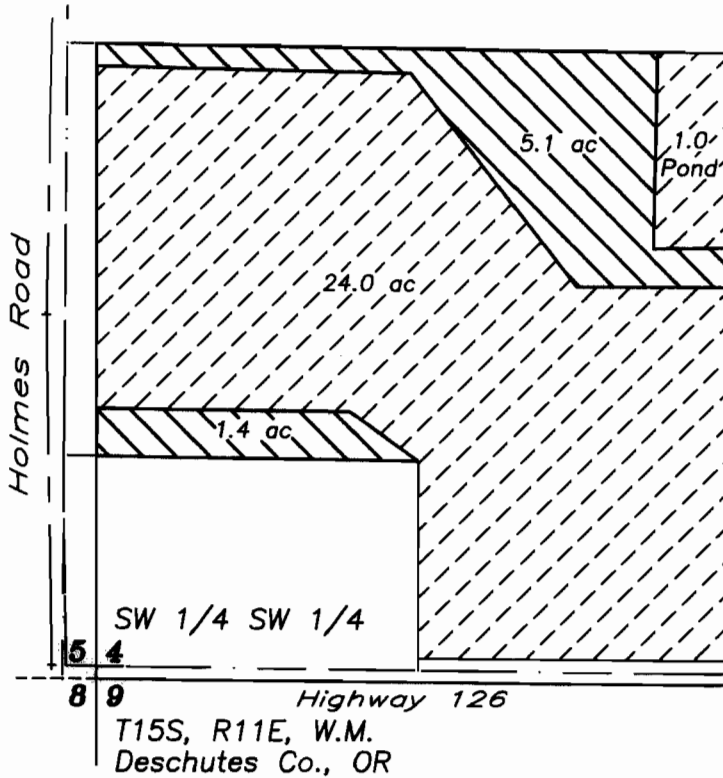
T 10900

# Water Rights Transfer

## "Off" Map

### Three Sisters Irrigation District


Tax Lot 401, Map 15-11-04

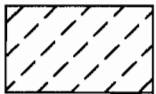


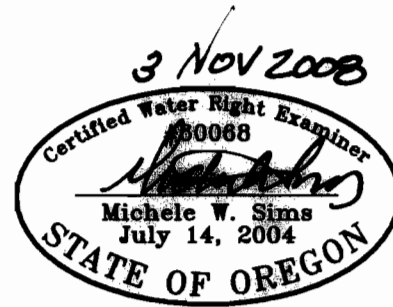
**RECEIVED**

JUN 10 2009

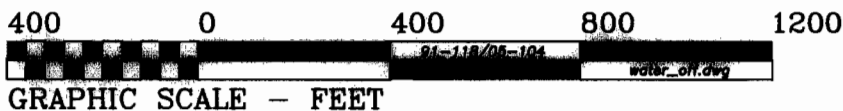
WATER RESOURCES DEPT  
SALEM, OREGON

 Water rights to transfer off (Certificate 74135, Priority date 1895)

 Water rights to remain (Certificate 74135, Priority date 1895)



Renewal date: 6/30/2010



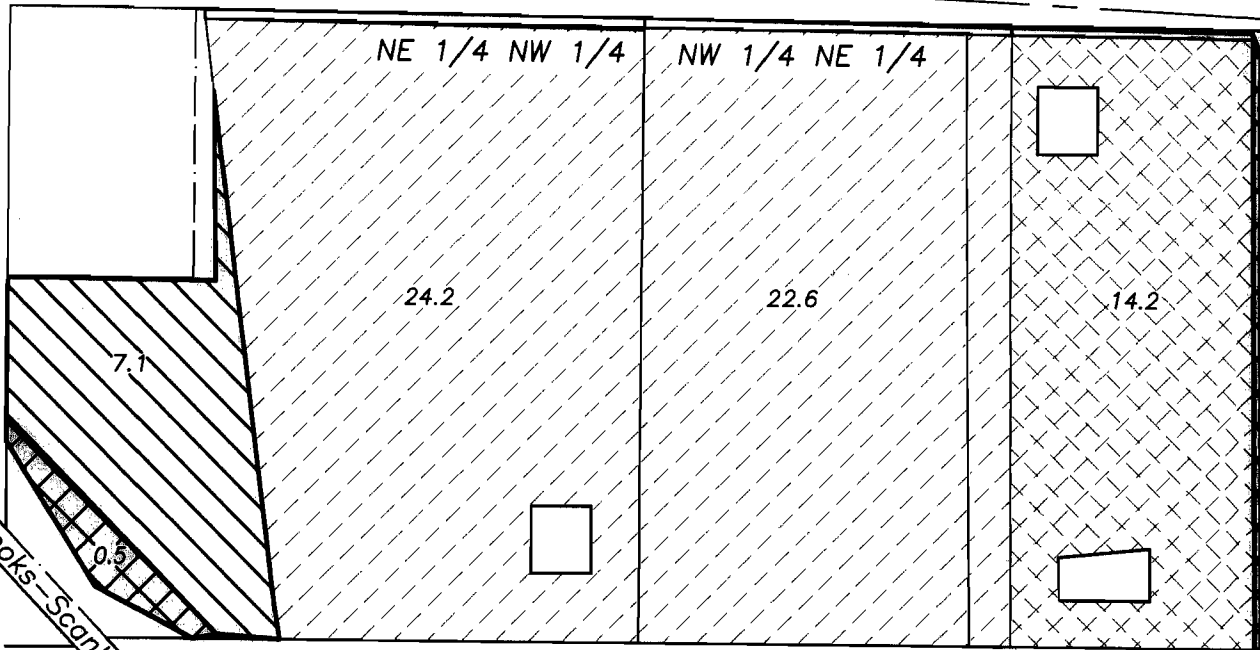
THIS MAP IS FOR THE PURPOSE OF IDENTIFYING THE LOCATION OF THE WATER RIGHT. IT IS NOT INTENDED TO PROVIDE LEGAL DIMENSIONS OR LOCATIONS OF PROPERTY OWNERSHIP LINES.

**Fred A. Ast Jr., & Assoc. P.O. Box 751 Sisters, OR 97759 541-549-7851**

# Water Rights Transfer "On" Map

0.4 ON  
(1904)

Peterson                      Ridge Road




Section 26  
T15S, R10E, W.M.  
Deschutes Co., OR

Tax Lot 602, Map 15-10-26

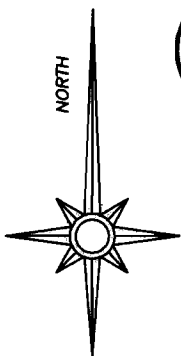
**RECEIVED**

JUN 10 2009

WATER RESOURCES DEPT  
SALEM, OREGON



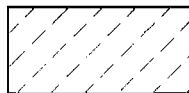
Renewal date: 6/30/2010



WATER TO TRANSFER ON  
(CERTIFICATE 74135,  
PRIORITY DATE 1895)



WATER TO TRANSFER ON  
(CERTIFICATE 74135, PRIORITY  
DATE 1904)



WATER RIGHTS OF RECORD  
(CERTIFICATE 74135, PRIORITY  
DATE 1895)



WATER RIGHTS OF RECORD  
(CERTIFICATE 74135, PRIORITY  
DATE 1904)

400                      0                      400                      800                      1200



GRAPHIC SCALE - FEET

THIS MAP IS FOR THE PURPOSE OF IDENTIFYING THE LOCATION OF THE WATER RIGHT. IT IS NOT INTENDED TO PROVIDE LEGAL DIMENSIONS OR LOCATIONS OF PROPERTY OWNERSHIP LINES.

**Fred A. Ast Jr., & Assoc. P.O. Box 751 Sisters, OR 97759 541-549-7851**

State of Oregon  
WATER RESOURCES DEPARTMENT  
**NOTICE OF AN IRRIGATION DISTRICT TRANSFER UNDER ORS 540.580**

THREE SISTERS IRRIGATION DISTRICT  
P.O. BOX 2230, SISTERS, OREGON 97759  
541-549-8815 (fax 541-549-8070)

**1. WATER RIGHT**

THREE SISTERS IRRIGATION DISTRICT  
CERTIFICATE # 74135  
PRIORITY DATE: 1895 + 1904  
DESCHUTES COUNTY

WATER RIGHT UNDER NAME OF (in Certificate) Sharpf, Larry + Barbara

**2. APPLICANT**

NAME Mike Mansker  
ADDRESS PO Box 1376  
Sisters, OR 97759  
ENCUMBRANCES \_\_\_\_\_

**3. TYPE OF CHANGE: PLACE OF USE**

TYPE OF USE - IRRIGATION

**4. LOCATION OF USE**

AUTHORIZED POINT OF DIVERSION: Three Sisters Canal at SCENIC WATERWAY ¼ SCENIC WATERWAY ¼, SECTION 21, T. 15S., W.M.: 998 FEET NORTH AND 1211 FEET EAST FROM THE SCENIC WATERWAY CORNER OF SECTION 21.

LOCATION OF AUTHORIZED PLACE OF USE: (OFF LANDS)

Township	Range	Section	1/4, 1/4 of Section	Tax Lot #	# of acres irrigated
15	10	26	NW NE	602	.3
15	10	26	NE NW	602	.8
15	10	26	NW NE	602	.9

1895  
1895  
1904

**5. RECIPIENT**

NAME Mike Mansker  
ADDRESS PO Box 1376  
Sisters, OR 97759

**6. LOCATION OF PROPOSED USE**

LOCATION OF PROPOSED PLACE OF USE (ON LANDS)

Township	Range	Section	1/4, 1/4 of Section	Tax Lot #	# of acres irrigated
15	10	26	NE NW	602	1.1
15	10	26	NE NW	602	.5
15	10	26	NW NE	602	.4

1895  
1904  
1904

**7. EXHIBITS**

A. A map prepared by Three Sisters Irrigation District or Certified Water Right Examiner or qualified Surveyor showing the location of the present and proposed irrigated lands.

Three Sisters Irrigation District hereby certifies that the applicant and recipient are the deed holders of subject properties; that our files are complete with a copy of the recorded documents; that the applicant's land has been irrigated within the last five years, and that applicant and recipient hereby authorize the transfer proposed herein.

NOTICE IS HEREBY GIVEN that this proposed change is subject to the approval of the Water Resources Department and that the Water Resources Department may reject the transfer or may require mitigation to avoid injury to other water right holders.

THREE SISTERS IRRIGATION DISTRICT, APPLICANT AND RECIPIENT, HEREBY SWEAR THAT THE ABOVE NOTICE FOR TRANSFER OF WATER RIGHT AND THE STATEMENTS MADE ARE TRUE AND CORRECT.

APPLICANT: [Signature] 10/17/08  
NAME \_\_\_\_\_

Date \_\_\_\_\_

RECIPIENT: [Signature] 10/17/08  
NAME \_\_\_\_\_

Date \_\_\_\_\_

THREE SISTERS IRRIGATION DIST.  
[Signature] 3/1/09

Marc Thalacker, Manager

Date

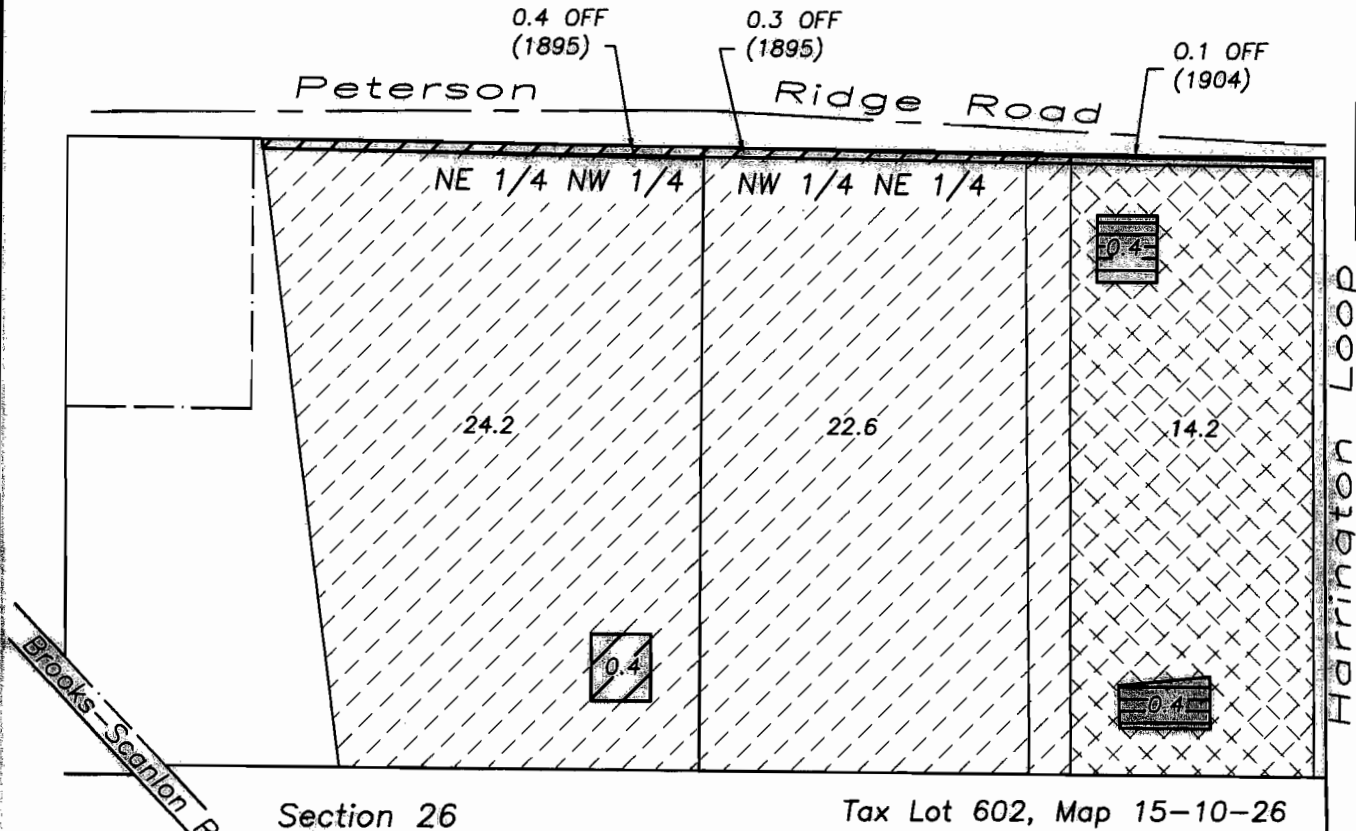
**RECEIVED**

JUN 10 2009

WATER RESOURCES DEPT  
SALEM, OREGON

T 10900

# Water Rights Transfer "Off" Map



**RECEIVED**

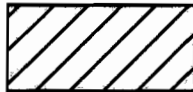

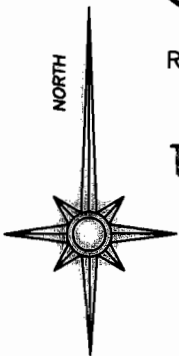
JUN 10 2009

WATER RESOURCES DEPT  
SALEM, OREGON



Renewal date: 6/30/2010

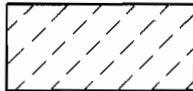
T 10900



WATER TO TRANSFER OFF  
(CERTIFICATE 74135, PRIORITY  
DATE 1895)



WATER TO TRANSFER OFF  
(CERTIFICATE 74135, PRIORITY  
DATE 1904)



WATER TO REMAIN (CERTIFICATE  
74135, PRIORITY DATE 1895)



WATER TO REMAIN (CERTIFICATE  
74135, PRIORITY DATE 1904)

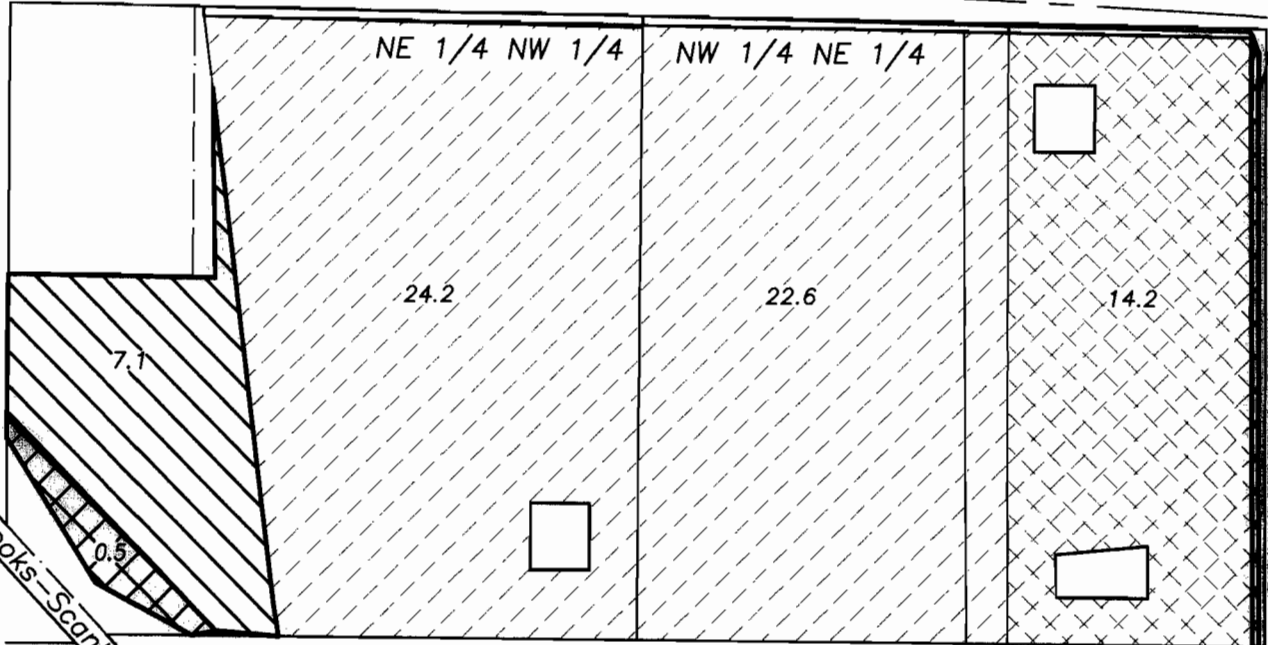
THIS MAP IS FOR THE PURPOSE OF IDENTIFYING THE LOCATION OF THE WATER RIGHT. IT IS NOT INTENDED TO PROVIDE LEGAL DIMENSIONS OR LOCATIONS OF PROPERTY OWNERSHIP LINES.

Fred A. Ast Jr., & Assoc. P.O. Box 751 Sisters, OR 97759 541-549-7851

# Water Rights Transfer "On" Map

0.4 ON  
(1904)

Peterson Ridge Road




Section 26  
T15S, R10E, W.M.  
Deschutes Co., OR

Tax Lot 602, Map 15-10-26

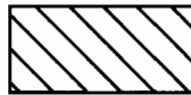
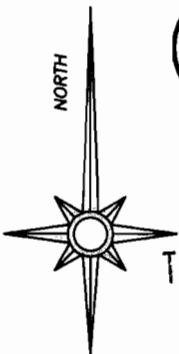
**RECEIVED**

JUN 10 2009

WATER RESOURCES DEPT  
SALEM, OREGON



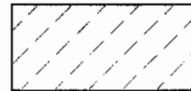
Renewal date: 6/30/2010



WATER TO TRANSFER ON  
(CERTIFICATE 74135,  
PRIORITY DATE 1895)



WATER TO TRANSFER ON  
(CERTIFICATE 74135, PRIORITY  
DATE 1904)



WATER RIGHTS OF RECORD  
(CERTIFICATE 74135, PRIORITY  
DATE 1895)



WATER RIGHTS OF RECORD  
(CERTIFICATE 74135, PRIORITY  
DATE 1904)



GRAPHIC SCALE - FEET

THIS MAP IS FOR THE PURPOSE OF IDENTIFYING THE LOCATION OF THE WATER RIGHT. IT IS NOT INTENDED TO PROVIDE LEGAL DIMENSIONS OR LOCATIONS OF PROPERTY OWNERSHIP LINES.

Fred A. Ast Jr., & Assoc. P.O. Box 751 Sisters, OR 97759 541-549-7851

State of Oregon  
WATER RESOURCES DEPARTMENT  
**NOTICE OF AN IRRIGATION DISTRICT TRANSFER UNDER ORS 540.580**

THREE SISTERS IRRIGATION DISTRICT  
P.O. BOX 2230, SISTERS, OREGON 97759  
541-549-8815 (fax 541-549-8070)

**1. WATER RIGHT**

THREE SISTERS IRRIGATION DISTRICT  
CERTIFICATE # 74135  
PRIORITY DATE: 1895  
DESCHUTES COUNTY

WATER RIGHT UNDER NAME OF (in Certificate) Kay Patterson

**2. APPLICANT**

NAME Kay Patterson  
ADDRESS \_\_\_\_\_

ENCUMBRANCES \_\_\_\_\_

**3. TYPE OF CHANGE: PLACE OF USE**

TYPE OF USE - IRRIGATION

**4. LOCATION OF USE**

AUTHORIZED POINT OF DIVERSION: Three Sisters Canal at SCENIC WATERWAY ¼ SCENIC WATERWAY ¼, SECTION 21, T. 15S., W.M.: 998 FEET NORTH AND 1211 FEET EAST FROM THE SCENIC WATERWAY CORNER OF SECTION 21.

LOCATION OF AUTHORIZED PLACE OF USE: (OFF LANDS)

Township	Range	Section	1/4, 1/4 of Section	Tax Lot #	# of acres irrigated
15	10	24	SWNW	200	1.77

**5. RECIPIENT**

NAME Kay Patterson  
ADDRESS \_\_\_\_\_

**6. LOCATION OF PROPOSED USE**

LOCATION OF PROPOSED PLACE OF USE (ON LANDS)

Township	Range	Section	1/4, 1/4 of Section	Tax Lot #	# of acres irrigated
15	10	24	SWNW	200	1.77

**7. EXHIBITS**

A. A map prepared by Three Sisters Irrigation District or Certified Water Right Examiner or qualified Surveyor showing the location of the present and proposed irrigated lands.

Three Sisters Irrigation District hereby certifies that the applicant and recipient are the deed holders of subject properties; that our files are complete with a copy of the recorded documents; that the applicant's land has been irrigated within the last five years, and that applicant and recipient hereby authorize the transfer proposed herein.

NOTICE IS HEREBY GIVEN that this proposed change is subject to the approval of the Water Resources Department and that the Water Resources Department may reject the transfer or may require mitigation to avoid injury to other water right holders.

THREE SISTERS IRRIGATION DISTRICT, APPLICANT AND RECIPIENT, HEREBY SWEAR THAT THE ABOVE NOTICE FOR TRANSFER OF WATER RIGHT AND THE STATEMENTS MADE ARE TRUE AND CORRECT.

APPLICANT: Kay Patterson

Date 1-20-08

RECIPIENT: Kay Patterson

Date 1-22-08

THREE SISTERS IRRIGATION DIST.

Marc Thalacker

3/25/08

Marc Thalacker, Manager

Date

**RECEIVED**

JUN 10 2009


WATER RESOURCES DEPT  
SALEM, OREGON

T 10900

# Water Rights Transfer

## "On/Off" Map

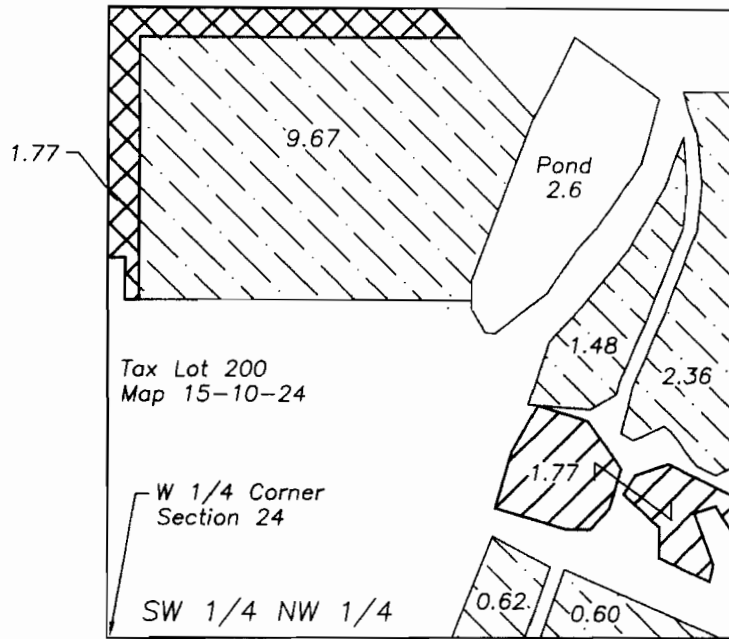
### Three Sisters Irrigation District



12/18/2007



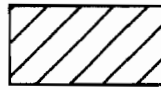
Renewal date: 6/30/2008



Sec. 24 T15S, R10E, W.M.  
Deschutes Co, Oregon



Water to transfer off lands (Certificate 74135, priority date 12/31/1895)

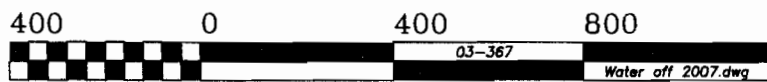


Water to transfer on to lands (Certificate 74135, priority date 12/31/1895)



Water to remain on lands (Certificate 74135, priority date 12/31/1895)

T 10900



GRAPHIC SCALE - FEET

**RECEIVED**  
JUN 10 2009  
WATER RESOURCES DEPT  
SALEM, OREGON

THIS MAP IS FOR THE PURPOSE OF IDENTIFYING THE LOCATION OF THE WATER RIGHT. IT IS NOT INTENDED TO PROVIDE LEGAL DIMENSIONS OR LOCATIONS OF PROPERTY OWNERSHIP LINES.

Fred A. Ast Jr., & Assoc. P.O. Box 751 Sisters, OR 97759 541-549-7851



State of Oregon  
WATER RESOURCES DEPARTMENT  
**NOTICE OF AN IRRIGATION DISTRICT TRANSFER UNDER ORS 540.580**

THREE SISTERS IRRIGATION DISTRICT  
P.O. BOX 2230, SISTERS, OREGON 97759  
541-549-8815 (fax 541-549-8070)

**1. WATER RIGHT**

THREE SISTERS IRRIGATION DISTRICT  
CERTIFICATE # 74135  
PRIORITY DATE: 1895  
DESCHUTES COUNTY

(Rate of  $1/60$  CFS per acre)

WATER RIGHT UNDER NAME OF (in Certificate) Thalacker

**2. APPLICANT**

NAME Marc + Pamela Thalacker  
ADDRESS 70625 NW Lowerbridge Way  
Terrebonne, OR 97760  
ENCUMBRANCES

**3. TYPE OF CHANGE: PLACE OF USE**

TYPE OF USE - IRRIGATION

**4. LOCATION OF USE**

AUTHORIZED POINT OF DIVERSION: Three Sisters Canal at SCENIC WATERWAY  $\frac{1}{4}$  SCENIC WATERWAY  $\frac{1}{4}$ , SECTION 21, T. 15S., W.M.: 998 FEET NORTH AND 1211 FEET EAST FROM THE SCENIC WATERWAY CORNER OF SECTION 21.

LOCATION OF AUTHORIZED PLACE OF USE: (OFF LANDS)

Township	Range	Section	1/4, 1/4 of Section	Tax Lot #	# of acres irrigated
14	12	7	SWSE	1401	4.0
14	12	7	SESE	1401	3.5
14	12	18	NWSE	1401	12.5

**5. RECIPIENT**

NAME HAWKS HAVEN RESERVE, LLC  
ADDRESS 1679 Alta Mira Rd  
Pacific Palisades, CA 90272

**6. LOCATION OF PROPOSED USE**

LOCATION OF PROPOSED PLACE OF USE (ON LANDS)

Township	Range	Section	1/4, 1/4 of Section	Tax Lot #	# of acres irrigated
15	10	10	SW NW	706	5.7
15	10	10	SE NW	706	3.1
15	10	10	NE SW	706	1.9
15	10	10	SW NE	706	9.0
15	10	10	NW SW	706	0.3

**7. EXHIBITS**

A. A map prepared by Three Sisters Irrigation District or Certified Water Right Examiner or qualified Surveyor showing the location of the present and proposed irrigated lands.

Three Sisters Irrigation District hereby certifies that the applicant and recipient are the deed holders of subject properties; that our files are complete with a copy of the recorded documents; that the applicant's land has been irrigated within the last five years, and that applicant and recipient hereby authorize the transfer proposed herein.

NOTICE IS HEREBY GIVEN that this proposed change is subject to the approval of the Water Resources Department and that the Water Resources Department may reject the transfer or may require mitigation to avoid injury to other water right holders.

THREE SISTERS IRRIGATION DISTRICT, APPLICANT AND RECIPIENT, HEREBY SWEAR THAT THE ABOVE NOTICE FOR TRANSFER OF WATER RIGHT AND THE STATEMENTS MADE ARE TRUE AND CORRECT.

APPLICANT: Marc Thalacker

Date: 2/15/2008

RECIPIENT: Brian Kopple 2/29/08

NAME  
Date  
THREE SISTERS IRRIGATION DIST.

Marc Thalacker 3/25/08

Marc Thalacker, Manager

Date

RECEIVED

JUN 10 2009

WATER RESOURCES DEPT  
SALEM, OREGON

T 10990

N  
↑

off

Map 14-12-7  
Marc + Pamela  
Thalacker

**RECEIVED**

JUN 10 2009

WATER RESOURCES DEPT  
SALEM, OREGON

1401

SWSE ↙

SESE

15.0

35

T 10900

40

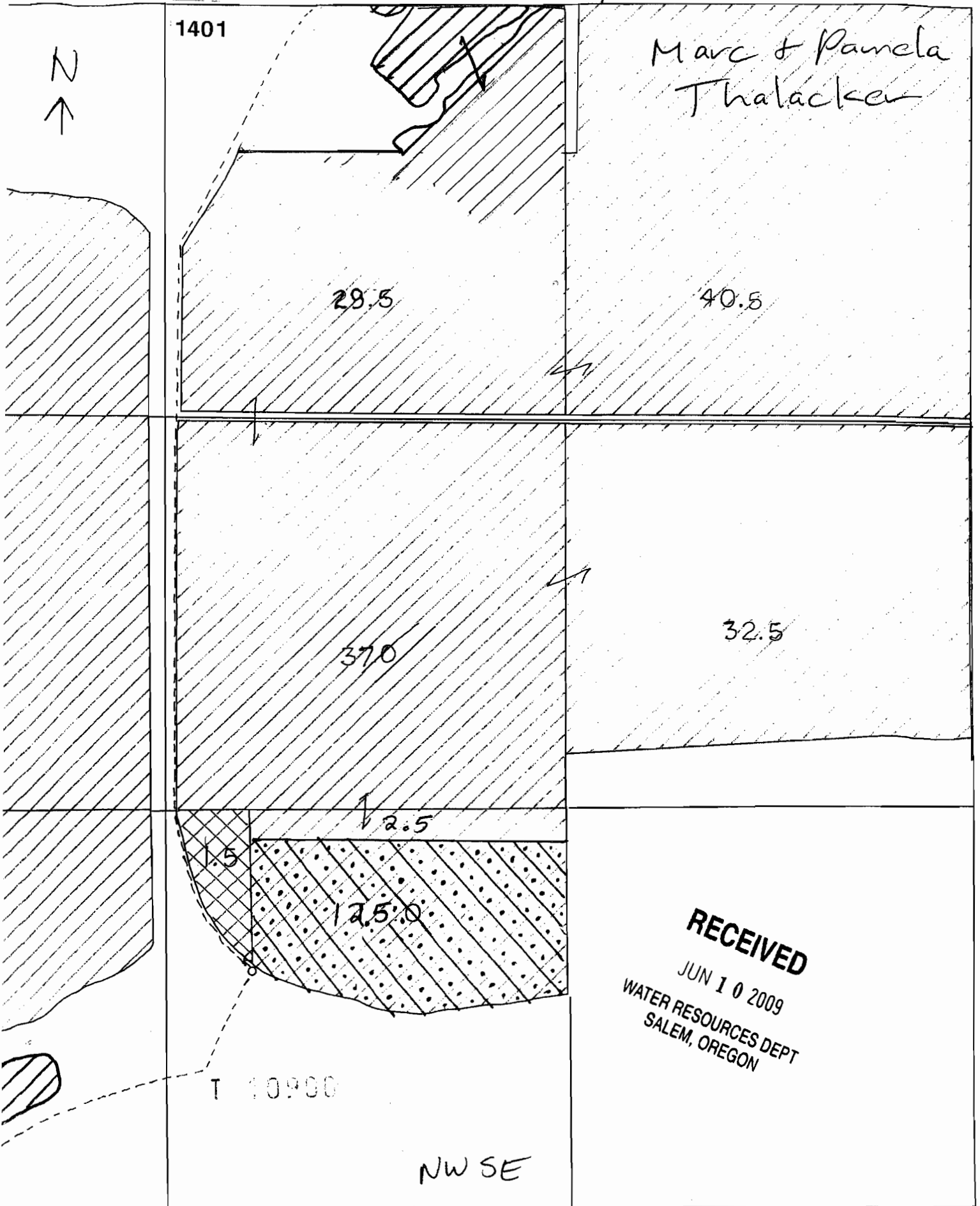
80

Acres to be transferred  
off



Off Map

14-12-18



Acres to be transferred off



Lot	qC	Tax lot	Acres	Type	Priority	Owner
1	NW¼ NW¼	1000	0.50	POND	1895	Wallace, Al
	SE¼ NW¼	1199	27.00	IRR	1895	Lawrence, David & Chris
4	SW¼ SW¼	1102	6.00	IRR	1895	Powers, Sherode & Susan
	SE¼ SW¼	1102	2.50	IRR	1895	Powers, Sherode & Susan
	SE¼ SW¼	1102	2.50	POND	1895	Powers, Sherode & Susan
	SE¼ SW¼	1401	1.00	POND	1904	Thalacker, Marc & Pamela
	SW¼ SE¼	1401	4.00	IRR	1895	Thalacker, Marc & Pamela
	SW¼ SE¼	1401	8.00	POND	1904	Thalacker, Marc & Pamela
	SE¼ SE¼	1401	11.50	IRR	1895	Thalacker, Marc & Pamela
	SE¼ SE¼	1401	6.00	POND	1904	Thalacker, Marc & Pamela

4.0 acres  
3.5 acres

Section 7

	SE¼ SW¼	1400	15.40	IRR	1903	Barber, Rex
	SE¼ SW¼	1400	20.00	IRR	1904	Barber, Rex
	NE¼ SE¼	1400	29.00	IRR	1904	Barber, Rex
	SW¼ SE¼	1400	39.00	IRR	1904	Barber, Rex

Section 8

	NW¼ NE¼	1400	0.40	IRR	1903	Barber, Rex
	NW¼ NE¼	1400	10.40	IRR	1904	Barber, Rex
	NE¼ NW¼	1400	0.80	IRR	1903	Barber, Rex
	NE¼ NW¼	1400	40.00	IRR	1904	Barber, Rex
	SW¼ NW¼	1401	32.50	IRR	1895	Thalacker, Marc & Pamela

Section 17

	NE¼ NE¼	1401	40.50	IRR	1895	Thalacker, Marc & Pamela
	NW¼ NE¼	1401	29.50	IRR	1895	Thalacker, Marc & Pamela
	SW¼ NE¼	1401	37.00	IRR	1895	Thalacker, Marc & Pamela
	SE¼ NE¼	1401	32.50	IRR	1895	Thalacker, Marc & Pamela
	NE¼ NW¼	1102	27.50	IRR	1895	Powers, Sherode & Susan
1	NW¼ NW¼	1102	32.00	IRR	1895	Powers, Sherode & Susan
2	SW¼ NW¼	1102	38.50	IRR	1895	Powers, Sherode & Susan
	SE¼ NW¼	1102	38.00	IRR	1895	Powers, Sherode & Susan
	NE¼ SW¼	1102	23.00	IRR	1895	Powers, Sherode & Susan
	NE¼ SW¼	2200	5.50	IRR	1895	Peterson, Robert & Paula
3	NW¼ SW¼	1102	34.00	IRR	1895	Powers, Sherode & Susan
3	NW¼ SW¼	2100	5.00	IRR	1895	Peterson, Robert & Paula
4	SW¼ SW¼	2100	19.50	IRR	1895	Peterson, Robert & Paula
	NW¼ SE¼	1401	15.00	IRR	1895	Thalacker, Marc & Pamela
	NW¼ SE¼	1401	1.50	IRR	1904	Thalacker, Marc & Pamela
	SW¼ SE¼	1400	18.50	IRR	1904	Barber, Rex
	SE¼ SE¼	1400	1.60	IRR	1895	Barber, Rex

12.50 acres

Section 18

	SW¼ NE¼	1400	7.90	IRR	1904	Barber, Rex
	SE¼ NE¼	1400	2.20	IRR	1904	Barber, Rex
	SE¼ NW¼	1400	0.40	IRR	1904	Barber, Rex

Total 20 acres

Section 19

Township 14 South, Range 12 East, W.M.

	NE¼ SE¼	400	10.00	IRR	1895	Cyrus, Keith & Connie
	NE¼ SE¼	500	1.50	IRR	1895	Christeson, Lee
	NE¼ SE¼	500	0.30	POND	1895	Christeson, Lee
	SE¼ SE¼	500	37.00	IRR	1895	Christeson, Lee
	SE¼ SE¼	500	1.20	POND	1895	Christeson, Lee

Section 1

1	NE¼ NE¼	100	33.70	IRR	1885	Thompson, Opal
2	NW¼ NE¼	100	13.30	IRR	1885	Thompson, Opal
2	NW¼ NE¼	100	14.30	IRR	1900	Thompson, Opal
	SW¼ NE¼	100	3.70	IRR	1900	Thompson, Opal
	SE¼ NE¼	100	5.00	IRR	1885	Thompson, Opal

**RECEIVED**  
JUN 10 2009  
WATER RESOURCES DEPT  
SALEM, OREGON

**THREE SISTERS IRRIGATION DISTRICT  
BOARD OF DIRECTORS MEETING**

**MINUTES**

**February 5, 2008**

**CALL TO ORDER**

Board meeting called to order at 4:00 pm by President Glenn Cooper

**IN ATTENDANCE:**

Glenn Cooper, President; Don Boyer, Vice President; Len Knott, Secretary/Treasurer;  
Marc Thalacker, TSID Manager

**ALSO IN ATTENDANCE:**

Kay Knott, Boyd Keeton, Connie Cyrus, Keith Cyrus, Larry Stotts

**ANNOUNCEMENTS:**

There were no appointments for the Board of Equalization scheduled for this day.

Len Knott asked that a regular item be added to Old Business –  
Item - **G. Committee reports**

**BOARD BUSINESS ACTION ITEMS:**

**A. Consideration of minutes of previous meeting(s)**

Len Knott moved to approve the January 15, 2008 minutes. Don Boyer seconded the motion. Motion carried unanimously.

**B. Consideration of financial report**

1. Previous month's transaction report

Len Knott moved to approve the transaction report. Don Boyer seconded the motion. Motion carried unanimously.

2. Checks to Be Approved Report

a. Checks to be approved BOTC Acct 1110

Len Knott moved to approve checks #3049 through #3072. Don Boyer seconded the motion. Motion carried unanimously.

b. Checks to be approved US Bank Construction Acct 1120

Len Knott moved to approve check #327 & 328. Don Boyer seconded the motion. Motion carried unanimously.

3. Budget Overview

Len Knott moved to accept the Budget reports as presented. Don Boyer seconded the motion. Motion carried unanimously.

**C. Committee Structure**

Marc said this came about when Len Knott went through the Attorney Generals handbook which identifies what public meeting rules are. Marc went through and pulled up the most up to date laws and found that any committee that the Board appoints will trigger all of the Public meeting laws. All the committee meetings

**RECEIVED**

JUN 10 2009

WATER RESOURCES DEPT  
SALEM, OREGON

T 10900

would then be subject to quorum, public notice, and recorded minutes as well as meeting location, with access for the disabled and the public.

Question being, does the Board want to “appoint” committee members for the Budget, and By-laws, Rules & Regulations committees, with Chairpersons and terms.

Marc spoke with Special Districts and they strongly recommended that all committee meetings to be held at the District office which provides all disability access and public access. This would not put the District in jeopardy towards any liability.

Marc provided the Board with Oregon statues that explain the responsibility of the Board. The statues state that the Board is solely responsible for the Budget and By-laws, Rules and Regulations. The Board can accept recommendations from committees, (ie: Budget and By-laws, Rules Regulations committee) but only the Board can approve any changes or new additions. The amendment of the By-laws, & Rules & Regulations rest with the Directors.

Marc said that he needed direction in order to do the Agricultural Water Management Conservation Plan, he needs to know if the Board is going to require him to have a committee (with terms, quorum, public notice, etc), or do a volunteer workgroup.

Len said that he likes the idea of the Board dealing with it on a case by case basis, on whether we need a committee and all that a committee requires, or if we need a volunteer workgroup which would not institute the requirements of a committee.

Len Knott moved to authorize Marc to proceed with Water Management Conservation Plan (WMCP) by requesting volunteer assistance from anyone in the community wanting to volunteer to help with the development of the WMCP. Glenn Cooper seconded the motion. Motion carried unanimously.

**D. Approval of 580 Transfers**

The board reviewed the four 580 Transfers. Don Boyer moved to approve the 580 Transfers, Marc Thalacker to Bruce Rognlien; Kay Patterson to Sisters Rodeo Grounds; Kay Patterson to Kay Patterson and Eric Huffman to Eric Huffman. Glenn Cooper seconded the motion. Motion carried unanimously.

**E. Review of Clean Water Revolving Fund Loan Application**

The Board reviewed the revised application, the loan amount increased to \$155,000.

Len Knott moved to approve the revised Clean Water Revolving Fund Loan Application in the amount of \$155,000. Don Boyer seconded the motion. Motion carried unanimously.

**OLD BUSINESS & MANAGERS REPORT:**

**A. McKenzie Canyon Irrigation Pipeline Project**

Quarterly reports for Phase 4 & 5 were submitted to the Bureau of Reclamation. To date 7000 feet of 24” pipe has been installed as well as the Pressure Reducing

RECEIVED

JUN 10 2009

WATER RESOURCES DEPT  
SALEM, OREGON

T 10900

Station. The 24 x 36 x 18" tee, and 1200 feet of 36" pipe has been welded. Winter weather has slowed the process and currently Marc felt that they were a couple of weeks behind schedule.

**B. Watson II**

Marc will continue to work on the text amendment with the county planning staff.

**C. Right of Way and Easements**

Marc felt he could complete this task within 60 days.

**D. Anadromous Reintroduction**

Marc reported that the next Habitat Conservation Plan meeting will be held March 10, 2008.

**E. Operations & Maintenance**

Marc redesigned the format of the report and gave it to the Board.

**F. Conservation Plan**

Marc will be working towards contacting members to be part of the workgroup to develop the WMCP.

**G. Committee Reports**

Marc gave the report of the Budget Committee meeting held December 3, 2007. Kay Knott gave the report of the By-laws, Rules & Regulations Committee meeting held January 29, 2008.

**NEW BUSINESS:**

None

**LETTERS TO THE BOARD:**

None

**WATER USER CONCERNS & COMMENTS**

Comments and concerns were heard from the water users.

**ADJOURN:**

There being no further business to come before the Board. Len Knott moved to adjourn the February 5, 2008 Meeting of the Board of Directors. Don Boyer seconded the motion. Motion carried unanimously. Meeting adjourned at 5:40 pm.

T 10900  
\_\_\_\_\_  
Glenn Cooper, President

\_\_\_\_\_  
Don Boyer, Vice President

\_\_\_\_\_  
Len Knott, Secretary/Treasurer

**RECEIVED**

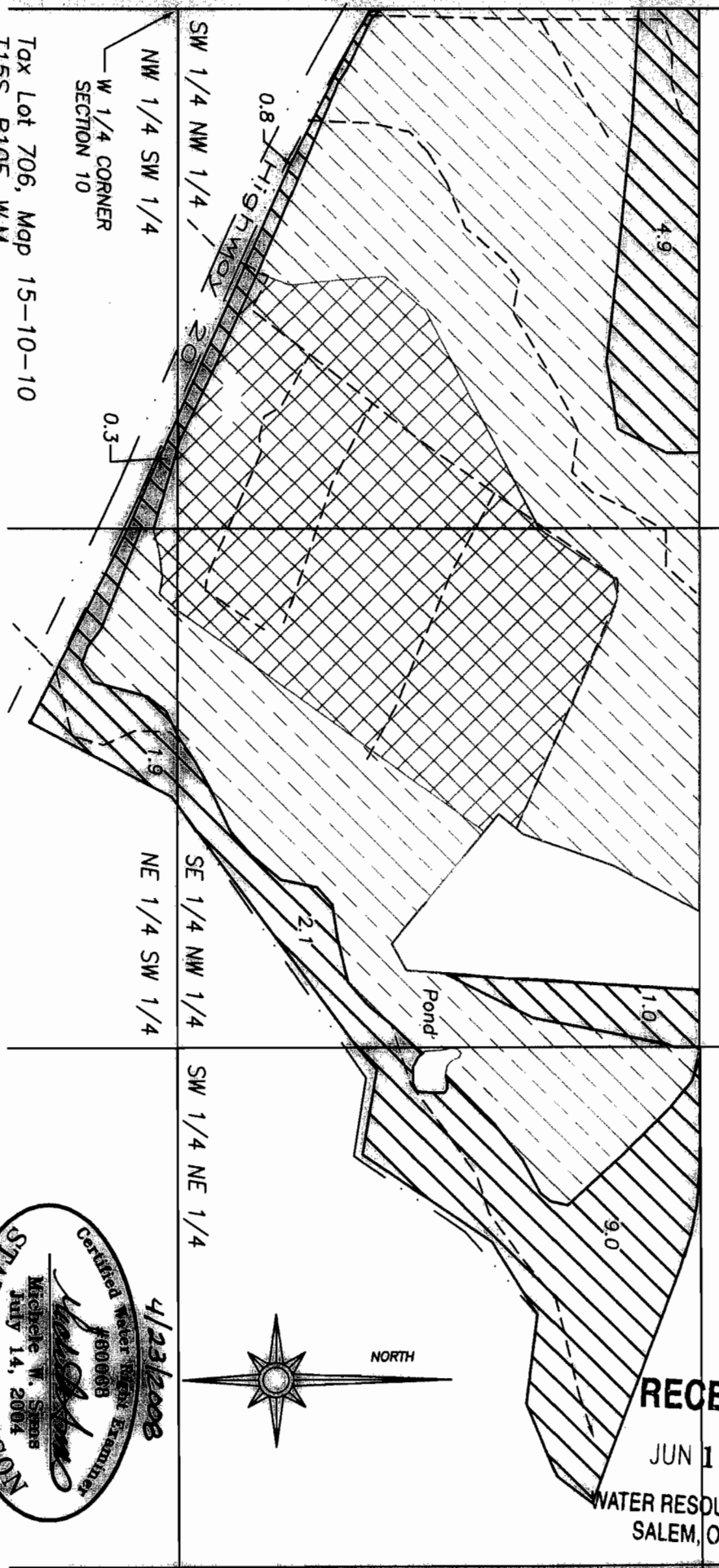
JUN 10 2009

WATER RESOURCES DEPT  
SALEM, OREGON

# Water Rights Transfer

"On" Map

Three Sisters Irrigation District



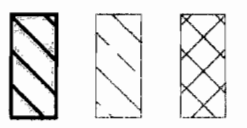
Tax Lot 706, Map 15-10-10  
T15S, R10E, W.M.,  
Deschutes County, Oregon

NW 1/4 SW 1/4  
SECTION 10  
W 1/4 CORNER



GRAPHIC SCALE - FEET

THIS MAP IS FOR THE PURPOSE OF IDENTIFYING THE LOCATION OF THE WATER RIGHT. IT IS NOT INTENDED TO PROVIDE LEGAL DIMENSIONS OR LOCATIONS OF PROPERTY OWNERSHIP LINES.

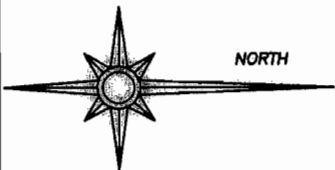


Existing 1886 water rights  
(Certificate 81453, priority  
12/31/1886)

Existing 1895 water rights (Certificate 863, priority  
12/31/1895)

Water to transfer on (Certificate 74135, priority  
12/31/1895)

Ditch



Renewal date: 6/30/2008

RECEIVED

JUN 10 2009

WATER RESOURCES DEPT  
SALEM, OREGON



State of Oregon  
WATER RESOURCES DEPARTMENT  
**NOTICE OF AN IRRIGATION DISTRICT TRANSFER UNDER ORS 540.580**

THREE SISTERS IRRIGATION DISTRICT  
P.O. BOX 2230, SISTERS, OREGON 97759  
541-549-8815 (fax 541-549-8070)

**1. WATER RIGHT**

THREE SISTERS IRRIGATION DISTRICT  
CERTIFICATE # 74135  
PRIORITY DATE: 1895  
DESCHUTES COUNTY

WATER RIGHT UNDER NAME OF (in Certificate) Burt & Jackie Wilson

**2. APPLICANT**

NAME Eric & Lee Ann Huffman

ADDRESS 69129 Holmes Rd  
Sisters, OR 97759

ENCUMBRANCES

**3. TYPE OF CHANGE: PLACE OF USE**

TYPE OF USE - IRRIGATION

**4. LOCATION OF USE**

AUTHORIZED POINT OF DIVERSION: Three Sisters Canal at S ~~1/4~~ W ~~1/4~~ S ~~1/4~~ W ~~1/4~~ SECTION 21, T. 15S., W.M.: 998 FEET NORTH AND 1211 FEET EAST FROM THE S ~~1/4~~ W ~~1/4~~ CORNER OF SECTION 21.

**LOCATION OF AUTHORIZED PLACE OF USE: (OFF LANDS)**

Township	Range	Section	1/4, 1/4 of Section	Tax Lot #	# of acres irrigated
15S	11E	5	NE 1/4 NE 1/4	103	0.8

**5. RECIPIENT**

NAME Eric & Lee Ann Huffman

ADDRESS 69129 Holmes Rd  
Sisters, OR 97759

**6. LOCATION OF PROPOSED USE**

**LOCATION OF PROPOSED PLACE OF USE (ON LANDS)**

Township	Range	Section	1/4, 1/4 of Section	Tax Lot #	# of acres irrigated
15S	11E	5	NE 1/4 NE 1/4	103	0.8

**7. EXHIBITS**

A. A map prepared by Three Sisters Irrigation District or Certified Water Right Examiner or qualified Surveyor showing the location of the present and proposed irrigated lands.

Three Sisters Irrigation District hereby certifies that the applicant and recipient are the deed holders of subject properties; that our files are complete with a copy of the recorded documents; that the applicant's land has been irrigated within the last five years, and that applicant and recipient hereby authorize the transfer proposed herein.

NOTICE IS HEREBY GIVEN that this proposed change is subject to the approval of the Water Resources Department and that the Water Resources Department may reject the transfer or may require mitigation to avoid injury to other water right holders.

THREE SISTERS IRRIGATION DISTRICT, APPLICANT AND RECIPIENT, HEREBY SWEAR THAT THE ABOVE NOTICE FOR TRANSFER OF WATER RIGHT AND THE STATEMENTS MADE ARE TRUE AND CORRECT.

APPLICANT: Eric & Lee Ann Huffman

Date 1-21-08

RECIPIENT: Lee Ann Huffman

NAME  
Date

THREE SISTERS IRRIGATION DIST.

Marc Thalacker 3/25/08

Marc Thalacker, Manager

Date

**RECEIVED**

JUN 10 2009

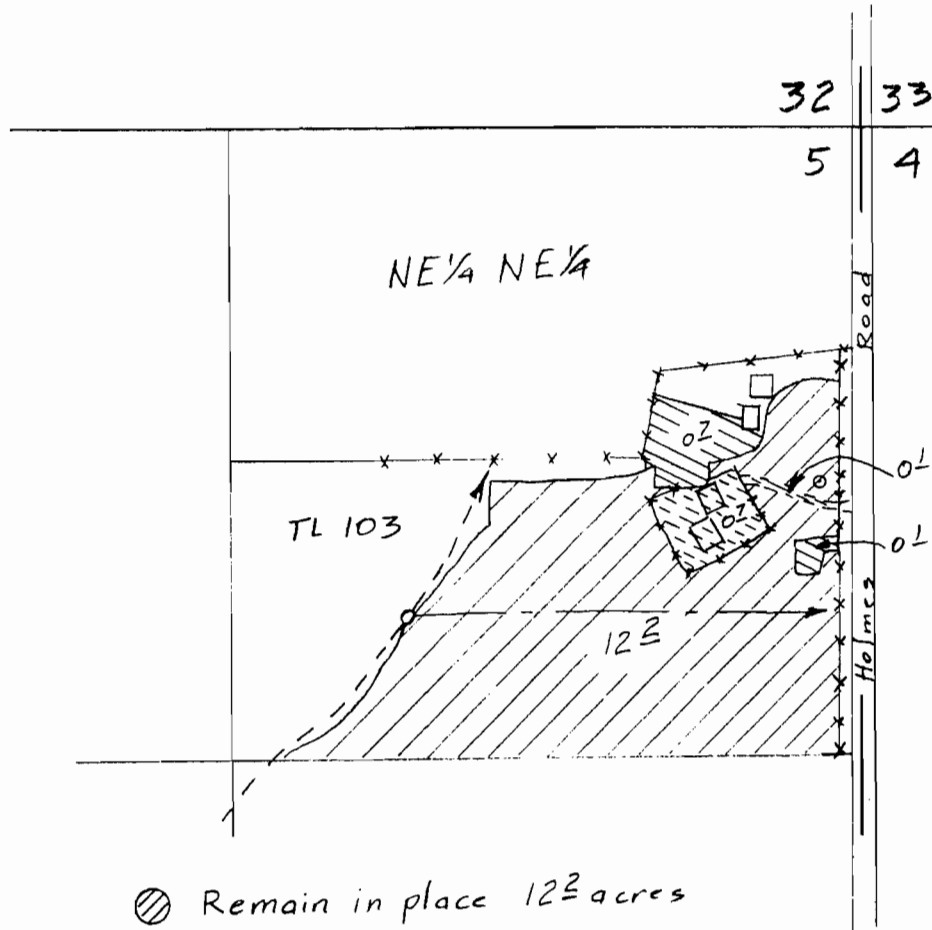
WATER RESOURCES DEPT  
SALEM, OREGON

T 10900

TOWNSHIP 15 SOUTH, RANGE 11 EAST, W.M.



Scale 1" = 400'




- ⊗ Remain in place 12 1/2 acres
- ⊕ From 0 1/2 acre
- ⊖ To 0 1/2 acre

Transfer Application Map  
for  
Eric & LeeAnn Huffman  
(Three Sisters Irrigation Dist.)

**RECEIVED**

JUN 10 2009

WATER RESOURCES DEPT  
SALEM, OREGON



Renewal Dec 31, 2009

T 10900

This map is for the purpose of  
locating a water right only  
and has no intent to provide  
legal dimensions or the location  
of property lines.

**ESTES SURVEYS, LLC**  
~~PO Box 17518~~ 60382 Arnold Rd  
 Salem, OR 97306-7519 Bend, OR 97702  
 (503) 585-7593 (541) 382-7391

State of Oregon  
WATER RESOURCES DEPARTMENT  
**NOTICE OF AN IRRIGATION DISTRICT TRANSFER UNDER ORS 540.580**

THREE SISTERS IRRIGATION DISTRICT  
P.O. BOX 2230, SISTERS, OREGON 97759  
541-549-8815 (fax 541-549-8070)

**1. WATER RIGHT**

THREE SISTERS IRRIGATION DISTRICT  
CERTIFICATE # 74135  
PRIORITY DATE: 1895  
DESCHUTES COUNTY

WATER RIGHT UNDER NAME OF (in Certificate) Don Johnson

**2. APPLICANT**

NAME Dino + Mary Vendetti  
ADDRESS PO. BOX 1167 Los Altos, CA, 94023

ENCUMBRANCES \_\_\_\_\_

**3. TYPE OF CHANGE:** PLACE OF USE  
TYPE OF USE - IRRIGATION

**4. LOCATION OF USE**

AUTHORIZED POINT OF DIVERSION: Three Sisters Canal at SCENIC WATERWAY ¼ SCENIC WATERWAY ¼, SECTION 21, T. 15S., W.M.: 998 FEET NORTH AND 1211 FEET EAST FROM THE SCENIC WATERWAY CORNER OF SECTION 21.

LOCATION OF AUTHORIZED PLACE OF USE: (OFF LANDS)

Township	Range	Section	1/4, 1/4 of Section	Tax Lot #	# of acres irrigated
14	11	33	SW SW	1400	1.00

**5. RECIPIENT**

NAME HARVEY MOEN  
ADDRESS 18348 FADJUR LANE  
SISTERS, OREGON, 97759

**6. LOCATION OF PROPOSED USE**

LOCATION OF PROPOSED PLACE OF USE (ON LANDS)

Township	Range	Section	1/4, 1/4 of Section	Tax Lot #	# of acres irrigated
14	11	33	SE SE	2800	1.00

**7. EXHIBITS**

A. A map prepared by Three Sisters Irrigation District or Certified Water Right Examiner or qualified Surveyor showing the location of the present and proposed irrigated lands.

Three Sisters Irrigation District hereby certifies that the applicant and recipient are the deed holders of subject properties; that our files are complete with a copy of the recorded documents; that the applicant's land has been irrigated within the last five years, and that applicant and recipient hereby authorize the transfer proposed herein.

NOTICE IS HEREBY GIVEN that this proposed change is subject to the approval of the Water Resources Department and that the Water Resources Department may reject the transfer or may require mitigation to avoid injury to other water right holders.

THREE SISTERS IRRIGATION DISTRICT, APPLICANT AND RECIPIENT, HEREBY SWEAR THAT THE ABOVE NOTICE FOR TRANSFER OF WATER RIGHT AND THE STATEMENTS MADE ARE TRUE AND CORRECT.

APPLICANT: [Signature] & [Signature]  
NAME DINO Vendetti & MARY Vendetti

RECIPIENT: [Signature] / Catherine moen  
NAME \_\_\_\_\_

THREE SISTERS IRRIGATION DIST.  
[Signature] 3/1/09

Marc Thalacker, Manager

Date

**RECEIVED**

JUN 10 2009

WATER RESOURCES DEPT  
SALEM, OREGON

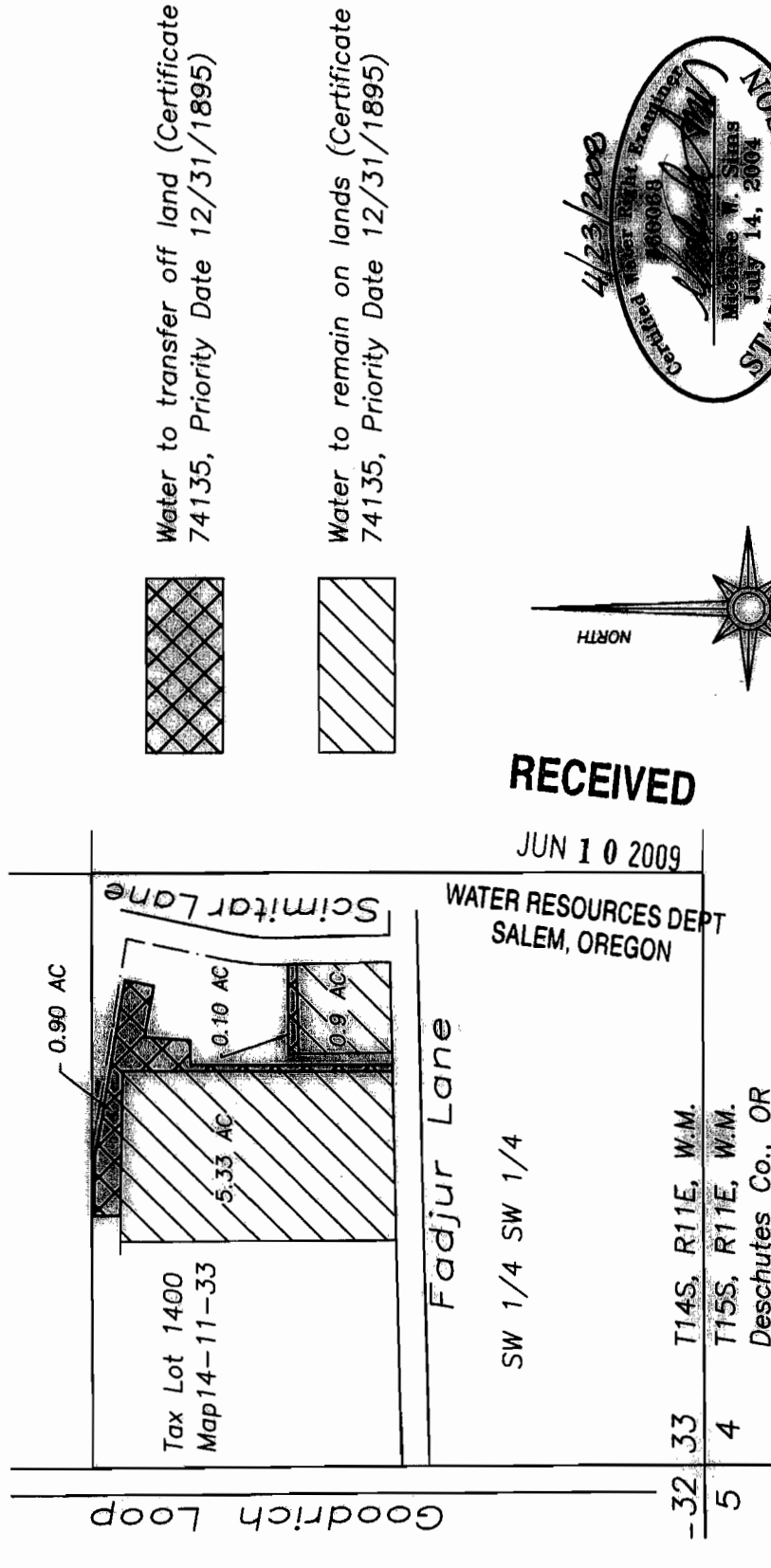
T 10900

# Water Rights Transfer

"Off" map

Three Sisters Irrigation District

T 10900



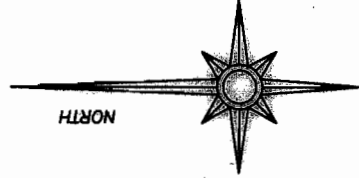
RECEIVED

JUN 10 2009

WATER RESOURCES DEPT  
SALEM, OREGON



GRAPHIC SCALE: 1" = 400'



Renewal date: 6/30/2008

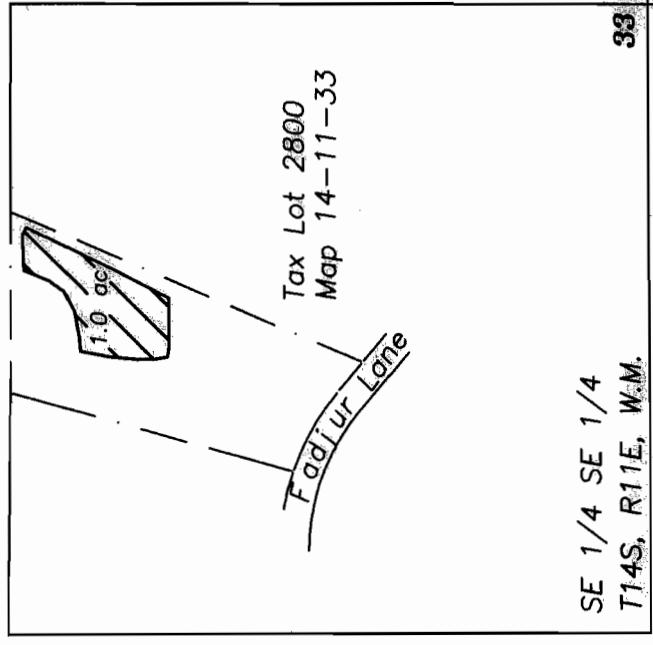
THIS MAP IS FOR THE PURPOSE OF IDENTIFYING THE LOCATION OF THE WATER RIGHT. IT IS NOT INTENDED TO PROVIDE LEGAL DIMENSIONS OR LOCATIONS OF PROPERTY OWNERSHIP LINES.

# Water Rights Transfer

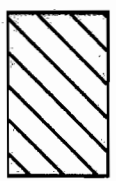
"On" map

Three Sisters Irrigation District

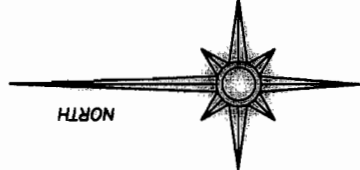
10900



SE 1/4 SE 1/4  
T14S, R11E, W.M.  
T15S, R11E, W.M.  
Deschutes Co., Oregon



Water to transfer on to land (Certificate  
74135, Priority Date 12/31/1895)




Renewal date: 6/30/2008

**RECEIVED**

JUN 10 2009

WATER RESOURCES DEPT  
SALEM, OREGON



GRAPHIC SCALE - FEET

THIS MAP IS FOR THE PURPOSE OF IDENTIFYING THE LOCATION OF THE WATER RIGHT. IT IS NOT INTENDED TO PROVIDE LEGAL DIMENSIONS OR LOCATIONS OF PROPERTY OWNERSHIP LINES.

State of Oregon  
WATER RESOURCES DEPARTMENT  
**NOTICE OF AN IRRIGATION DISTRICT TRANSFER UNDER ORS 540.580**

SQUAW CREEK IRRIGATION DISTRICT  
P.O. BOX 2230, SISTERS, OREGON 97759  
541-549-8815 (fax 541-549-8070)

RECEIVED

JUN 10 2009

1. WATER RIGHT  
SQUAW CREEK IRRIGATION DISTRICT

CERTIFICATE # 74135  
PRIORITY DATE: 1895  
DESCHUTES COUNTY

WATER RESOURCES DEPT  
SALEM, OREGON

WATER RIGHT UNDER NAME OF (in Certificate) MJM Ranch, Gatlin+MacNeill

2. APPLICANT  
NAME Gene Trone  
ADDRESS 16327 S. Hattan Rd Oregon City, OR 97759  
ENCUMBRANCES \_\_\_\_\_

3. TYPE OF CHANGE: PLACE OF USE  
TYPE OF USE - IRRIGATION  
Property address 68090 Cloverdale Road Sisters, OR 97759

4. LOCATION OF USE  
AUTHORIZED POINT OF DIVERSION: SQUAW Creek Canal at SCENIC WATERWAY ¼ SCENIC WATERWAY ¼, SECTION 21, T. 15S., W.M.: 998 FEET NORTH AND 1211 FEET EAST FROM THE SCENIC WATERWAY CORNER OF SECTION 21.

LOCATION OF AUTHORIZED PLACE OF USE: (OFF LANDS)

Township	Range	Section	1/4, 1/4 of Section	Tax Lot #	# of acres irrigated
15	11	18	SESW	2000	2.63

5. RECIPIENT  
NAME Keith Cyrus  
ADDRESS 12204 Hwy 126 Sisters OR 97759

6. LOCATION OF PROPOSED USE

LOCATION OF PROPOSED PLACE OF USE (ON LANDS)

Township	Range	Section	1/4, 1/4 of Section	Tax Lot #	# of acres irrigated
15	10	12	SENE	100	1.21
15	10	13	NWSE	500	1.42

7. EXHIBITS

A. A map prepared by Squaw Creek Irrigation District or Certified Water Right Examiner or qualified Surveyor showing the location of the present and proposed irrigated lands.

Squaw Creek Irrigation District hereby certifies that the applicant and recipient are the deed holders of subject properties; that our files are complete with a copy of the recorded documents; that the applicant's land has been irrigated within the last five years, and that applicant and recipient hereby authorize the transfer proposed herein.

NOTICE IS HEREBY GIVEN that this proposed change is subject to the approval of the Water Resources Department and that the Water Resources Department may reject the transfer or may require mitigation to avoid injury to other water right holders.

SQUAW CREEK IRRIGATION DISTRICT, APPLICANT AND RECIPIENT, HEREBY SWEAR THAT THE ABOVE NOTICE FOR TRANSFER OF WATER RIGHT AND THE STATEMENTS MADE ARE TRUE AND CORRECT.

APPLICANT: [Signature] 15 OCT 02  
NAME: \_\_\_\_\_ Date

RECIPIENT: [Signature] Nov-26-07  
NAME: \_\_\_\_\_ Date

Notary for Applicant and Recipient on page 2 (notary page)

SQUAW CREEK IRRIGATION DIST. [Signature] 11/26/07  
Marc Thalacker, Manager Date

Subscribed and sworn to before me:

My commission expires: \_\_\_\_\_


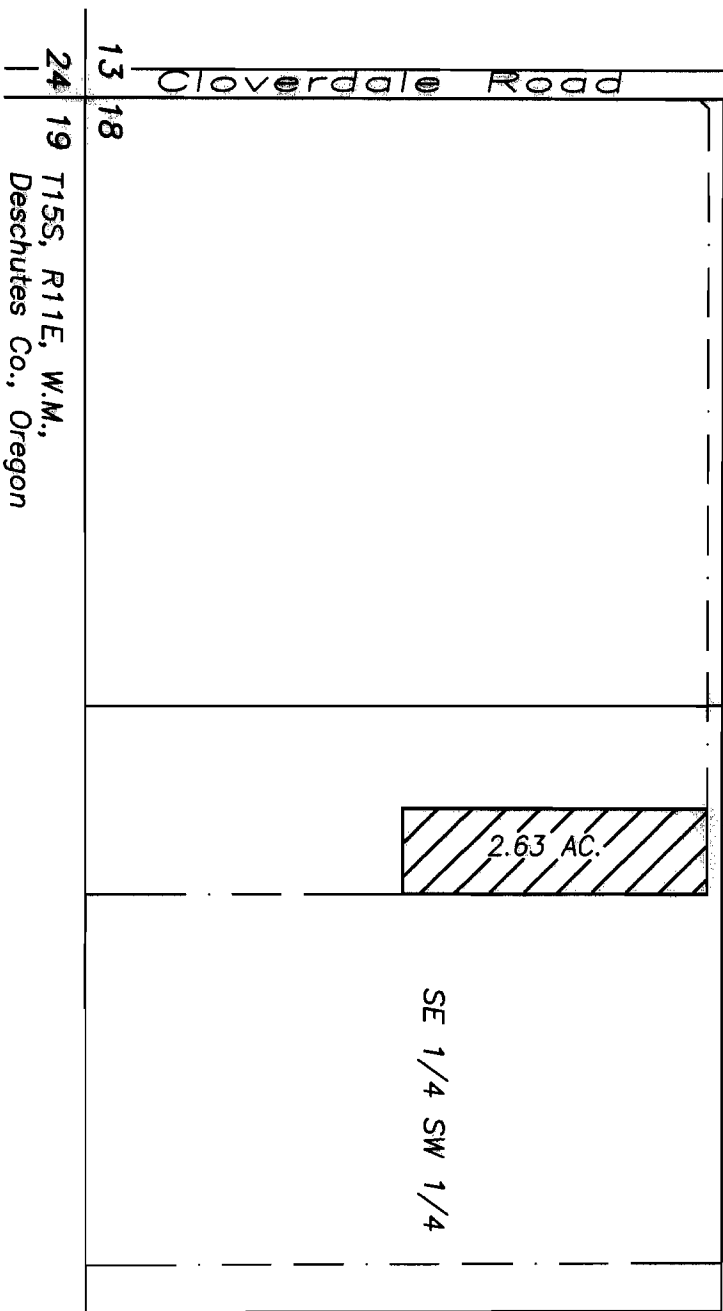
T 10900

# Water Rights Transfer

## "Off" Map

Three Sisters Irrigation District  
Tax Lot 2000 Map 15-11-18

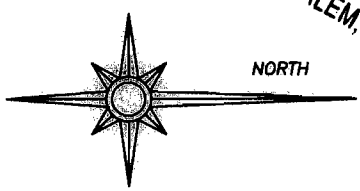
RECEIVED  
JUN 10 2009  
WATER RESOURCES DEPT  
SALEM, OREGON



THIS MAP IS FOR THE PURPOSE OF IDENTIFYING THE LOCATION OF THE WATER RIGHT. IT IS NOT INTENDED TO PROVIDE LEGAL DIMENSIONS OR LOCATIONS OF PROPERTY OWNERSHIP LINES.



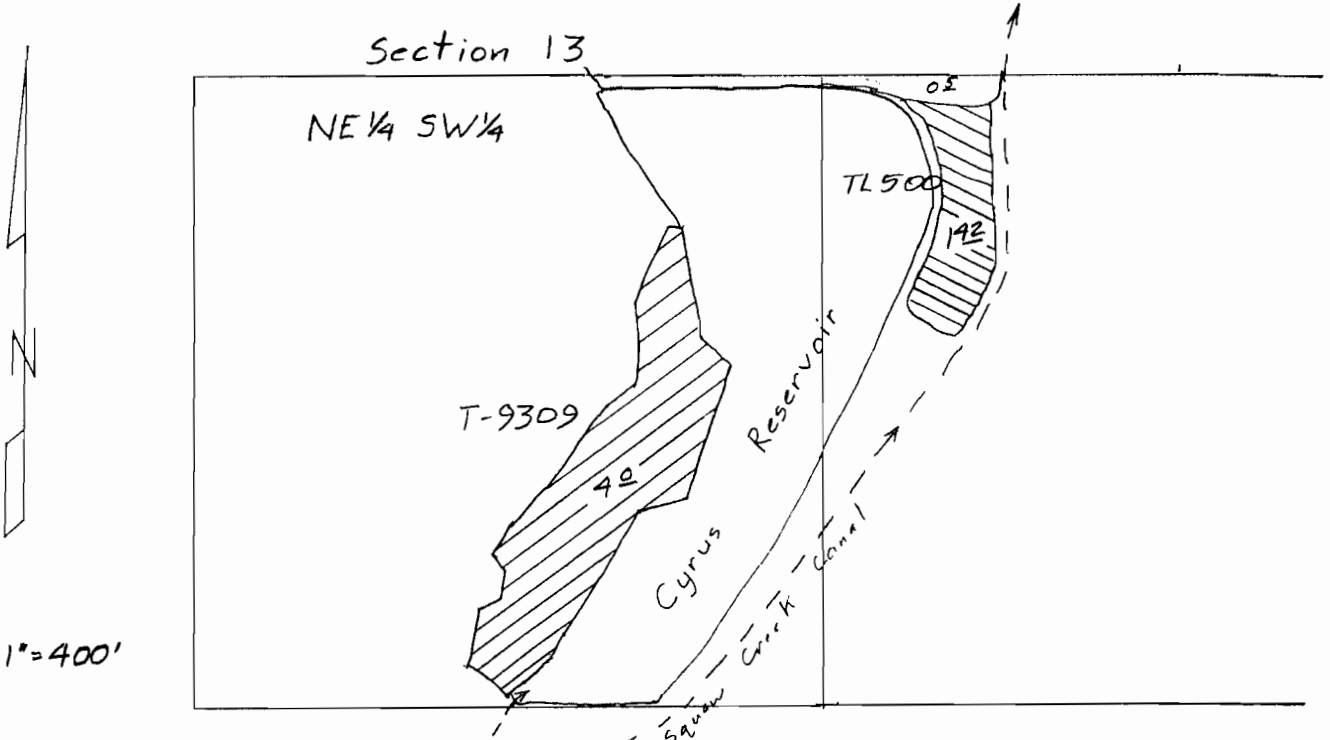
Water right to transfer off  
(Certificate 74135, priority date  
12/31/1895)



Renewal date: 6/30/2008

0000

TOWNSHIP 15 SOUTH, RANGE 10 EAST, W.M.



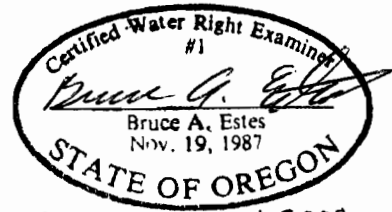
Scale 1"=400'

⊗ To 142 acres

Transfer Application Map  
 for  
 KEITH CYRUS  
 (Three Sisters Irrigation Dist.)

RECEIVED

JUN 10 2009  
 WATER RESOURCES DEPT  
 SALEM, OREGON



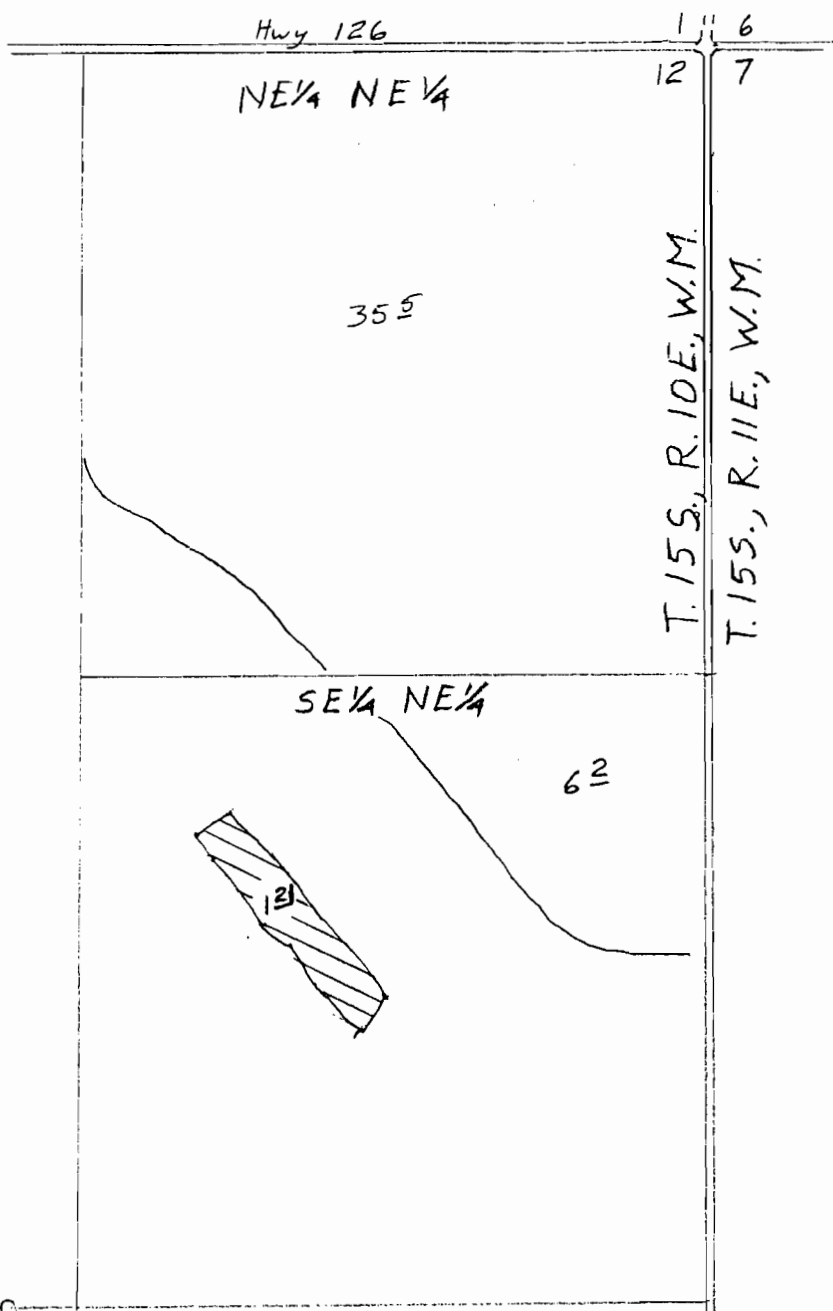
Renewal Dec 31, 2009  
 Sheet 2 of 2

T 10900

This map is for the purpose of  
 locating a water right only  
 and has no intent to provide  
 legal dimensions or the location  
 of property lines.

**ESTES SURVEYS, LLC**  
 PO Box 17519 60382 Arnold Rd  
 Salem, OR 97305-7519 Bend, OR 97702  
 (503) 585-7593 (541) 382-7391





Scale 1" = 400'

**RECEIVED**

JUN 10 2009

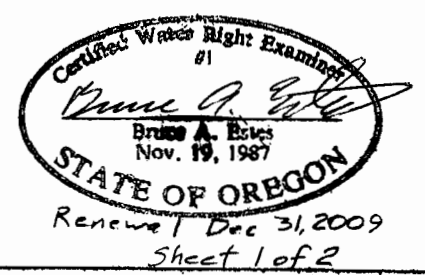
WATER RESOURCES DEPT  
SALEM, OREGON

T 10900

⊗ To: 12 acres

Transfer Application Map  
for  
Keith Cyrus

(Three Sisters Irrigation District)



This map is for the purpose of locating a water right only and has no intent to provide legal dimensions or the location of property lines.

**ESTES SURVEYS, LLC**  
 PO Box 17519      80382 Arnold Rd  
 Salem, OR 97305-7519      Bend, OR 97702  
 (503) 585-7593      (541) 382-7391