

Water Rights Transfer

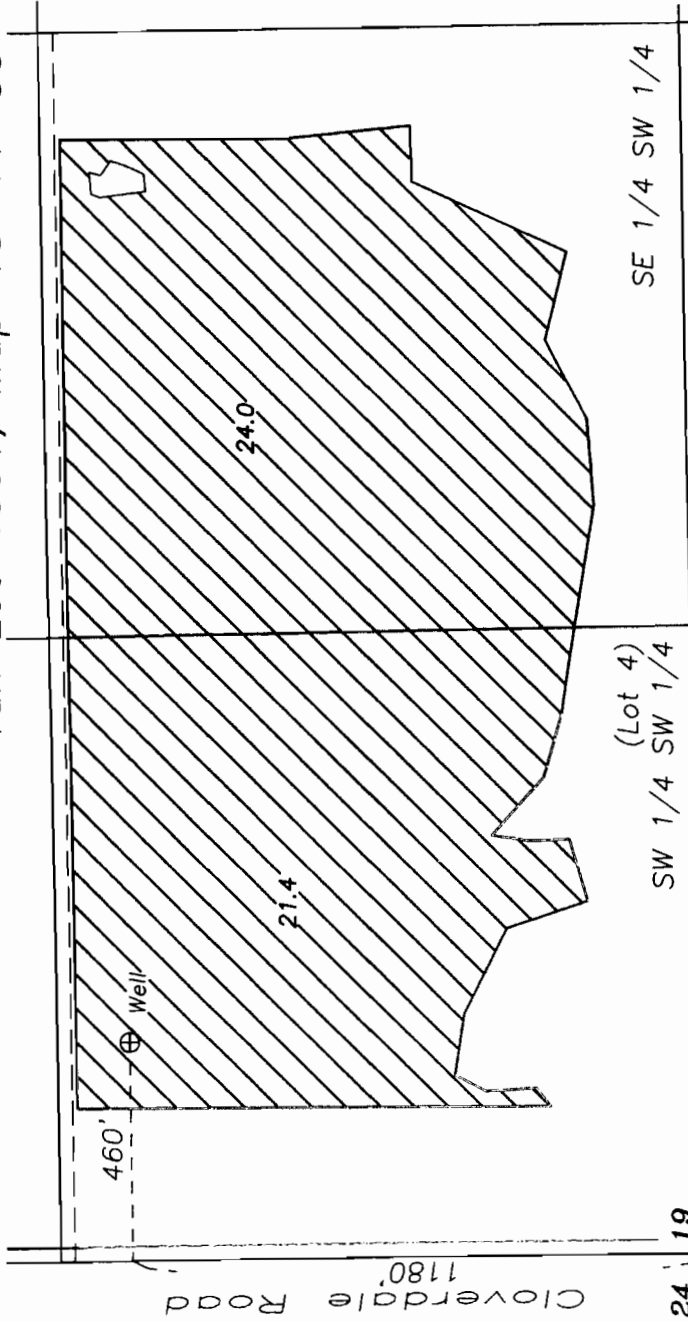
"On" Map

Three Sisters Irrigation District
In the name of: Donald H. Vetterlein
Tax Lot 4001, Map 15-11-00

RECEIVED

JUN 04 2009

WATER RESOURCES DEPT
SALEM, OREGON



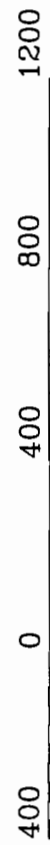
7/12/2008

Certified Water Right Examiner
#60068
Michele W. Sims
Michele W. Sims
July 14, 2004
STATE OF OREGON

Renewal date: 6/30/2010

Water to transfer on (Certificate 74135,
priority date 12/31/1895)

Existing water right (Certificate 74135
priority date 12/31/1895)



GRAPHIC SCALE - FEET

THIS MAP IS FOR THE PURPOSE OF IDENTIFYING THE LOCATION OF THE WATER RIGHT. IT IS NOT INTENDED TO PROVIDE LEGAL DIMENSIONS OR LOCATIONS OF PROPERTY OWNERSHIP LINES.

RECEIVED

JUN 04 2009

WATER RESOURCES DEPT
SALEM, OREGON


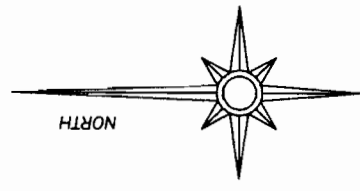
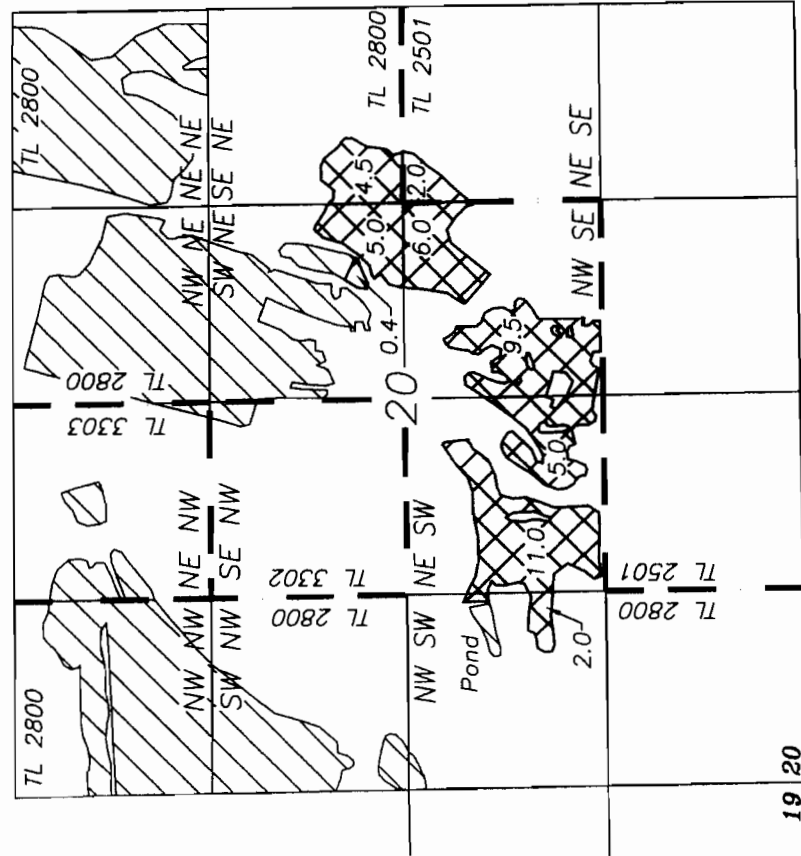
1 10891

Water Rights Transfer

"Off" Map

Three Sisters Irrigation District

Tax Lots 2800, 3302, 3303, 3304,
Map 15-11
Donald L Vetterlein




Renewal date: 6/30/2010

Water to transfer off
(Certificate 74135, priority
date 12/31/1895)



Water to remain
(Certificate 74135, priority
date 12/31/1895)



1320 0 1320 2640 3960



GRAPHIC SCALE - FEET

THIS MAP IS FOR THE PURPOSE OF IDENTIFYING THE LOCATION OF THE WATER RIGHT. IT IS NOT INTENDED TO PROVIDE LEGAL DIMENSIONS OR LOCATIONS OF PROPERTY OWNERSHIP LINES.