


**Water Right Transfer  
Application Map**

**T36S, R2W, S18, WM**

**Fred Owen, Jr.  
8787 John Day Drive**







**RECEIVED**

JUN 05 2009

WATER RESOURCES DEPT  
SALEM, OREGON

Note: This map for water right purposes only. Not to be used for property line location.

**Legend**

-  Transfer
-  1/4 - 1/4 Line
-  Rogue River
-  Section Line



**1 inch = 400 feet**