

T13S, R33E, W.M.  
Sec.18

Sec.19

Sec.29

Sec.30

C85322 Spring is 2715' S and 2850' W of the NE corner of Section 30.

POD #1  
285'S and 1475' E  
of SE corner of  
Section 19.

POD #2  
5150'S and 3600' E  
of NE corner of  
Section 30.















Scale 1"=1000'

Supplemental Information  
Overall Map  
Proposed Transfer  
Place of Use

APPLICATION MAP FOR  
WATER RIGHT TRANSFER

FOR  
DARREL HOLLIDAY RANCH  
27542 Indian Cr. Road  
John Day, OR 97845  
March 11, 2009

-  C 85454 Priority 1864  
Remaining Right C85322  
Domestic and Stock 1879
-  C 85323 Priority 1864  
Remaining Right C85322  
Domestic and Stock 1879
-  C 85325 Priority 1872
-  C 85322 Priority 1879
-  C 85322 Priority 1879  
Remaining Rights
-  C 85322 Priority 1879
-  C 26031 Priority 1891
-  C85325 1864  
Remaining Rights
-  C85323 1864, 1872, 1879 & 1885  
Remaining Rights
-  Existing C85322 1879  
Remaining Rights from  
spring.
-  C 85454 Priority 1879  
Remaining Right
-  C 85323 Priority 1864

This map is not intended to provide legal dimensions or locations of property ownership lines.



RECEIVED

JUL 15 2009

WATER RESOURCES DEPT  
SALEM, OREGON

T-10931