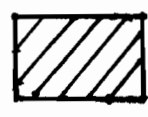


67-5544


46780

T.28S.R.14E.W.M.

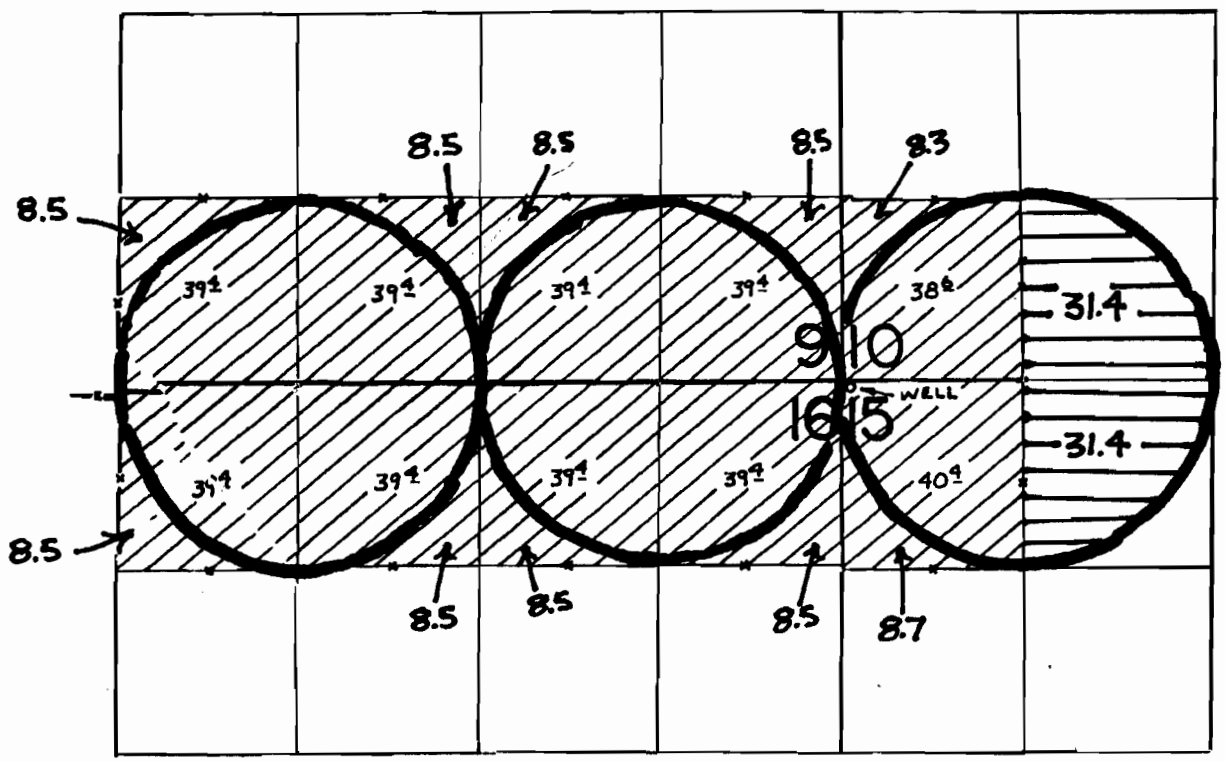
"FROM" LANDS SHOWN AS CORNERS OFF EXISTING CERT#46780



EXISTING FROM
CERTIFICATE 46780



PROPOSED
"TO" LANDS



WELL LOC: 50' S. & 60' E. FROM N.W. COR. SEC. 15

FINAL PROOF SURVEY UNDER

Application No. G-5762 Permit No. G-5544
IN NAME OF

CAMERON CLIFF

Surveyed OCT. 27, 1976, by R. MUCKEN

T 10946

RECEIVED

AUG 19 2009

WATER RESOURCES DEPT
SALEM, OREGON