



Oregon Water Resources Department
 725 Summer Street NE, Suite A
 Salem, Oregon 97301-1271
 (503) 986-0900
 www.wrd.state.or.us

Water Right Transfer Supplemental Form Map Waiver

The Director may waive or assist a transfer applicant in satisfying the map requirement (OAR 690-380-3100) for certain transfers if the criteria described in this form are met pursuant to OAR 690-380-3410.

This form must be prepared by the transfer applicant and the appropriate Regional Manager for the Oregon Water Resources Department. To prepare the form, a copy of the complete transfer application, including a description of the water rights to be transferred, must be provided to the Regional Manager.

This map waiver form must be signed by the Regional Manager and submitted with the transfer application.

Transfer Applicant: Deschutes River Conservancy

Water Right(s) to be transferred: C-85384, C-85385, C-85390

RECEIVED

SEP 11 2009

1. The transfer **must** be one of the following. Please check the appropriate box. WATER RESOURCES DEPT
 SALEM, OREGON

- An instream transfer application filed pursuant to ORS 537.348.
- A transfer application necessary to complete a project funded by the Oregon Watershed Enhancement Board (OWEB) under ORS 541.375; or
- The transfer application is determined and endorsed in writing by ODFW as a change that will result in a net benefit to fish and wildlife habitat.

2. For an **instream transfer application filed pursuant to ORS 537.348**, a map waiver shall only be approved if the application meets one of the following additional criteria. Please check the appropriate box.

- The entirety of the right is being transferred to an instream water right and the location of the instream water right can be clearly delineated through reference to the existing point of diversion for the transferred right and other points of diversion or geographic reference points such as the mouth of the stream; or
- A map meeting the requirements of the transfer rules (OAR 690-380-3100) is available showing the lands not included in the transfer and the location of the instream water right can be clearly delineated through reference to the existing point of diversion for the transferred right and other points of diversion or geographic reference points such as the mouth of the stream. (Please include copy of map(s) with transfer application.)

T 10952

3. For a **transfer application meeting any one of the criteria identified in #1** (including an instream transfer application), a map waiver may also be approved if other circumstances are present that make an application map unnecessary. If #2 does not apply, but circumstances are present that make an application map unnecessary, describe those circumstances below:

4. For any transfer application meeting one or more of the criteria identified in #1 that does not meet the criteria for a map waiver as described in #2 or #3, the Department may assist the applicant in development of the application map. The Department (through the regional office) may provide this assistance at the discretion of the appropriate Regional Manager. Please check the appropriate box below if the Department has provided assistance in development of the transfer application map:

- A map meeting the requirements of OAR 690-380-3100 has been prepared by Department staff and is included with the transfer application.
- The map provided with the transfer application has been developed with assistance from Department staff and meets the requirements of OAR 690-380-3100.

Signature: *[Signature]* Date: 6-3-09
OWRD Regional Manager, SC Region

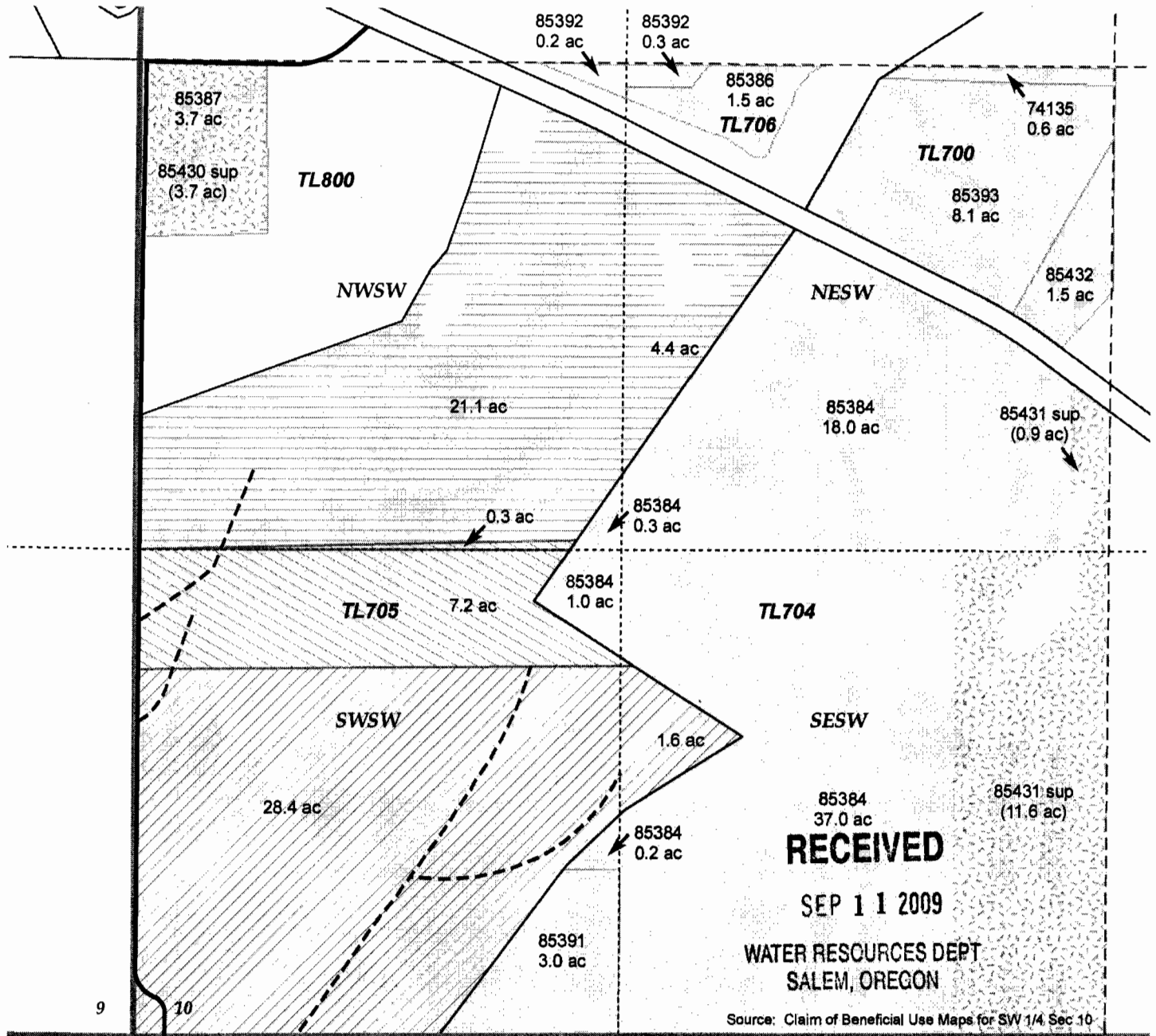
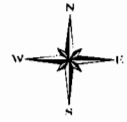
63 acres Lazy Z Ranch

C 85385 - 25⁵
C 85384 - 7⁵
C 85390 - 30⁰

RECEIVED
SEP 11 2009
WATER RESOURCES DEPT
SALEM, OREGON

DESCHUTES COUNTY SEC 10 T15S R10E

SCALE: 1" = 400'



RECEIVED

SEP 11 2009

WATER RESOURCES DEPT
SALEM, OREGON

Source: Claim of Beneficial Use Maps for SW 1/4 Sec 10

- | | | |
|-------------------------------|------------------------------------|----------------------|
| Off lands (63.0 acres) | Existing water rights | Taxlot |
| C-85385 (25.5 ac) | Existing supplemental water rights | PLSS Section |
| C-85384 (7.5 ac) | Uncle John ditch | PLSS 1/4 Section |
| C-85390 (30.0 ac) | Delivery ditch | PLSS 1/4 1/4 Section |



APPLICATION FOR PERMANENT INSTREAM TRANSFER Deschutes River Conservancy

T15S, R10E, Section 10, Taxlot 705

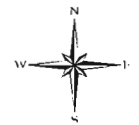
63.0 acres

Date: 06-19-09

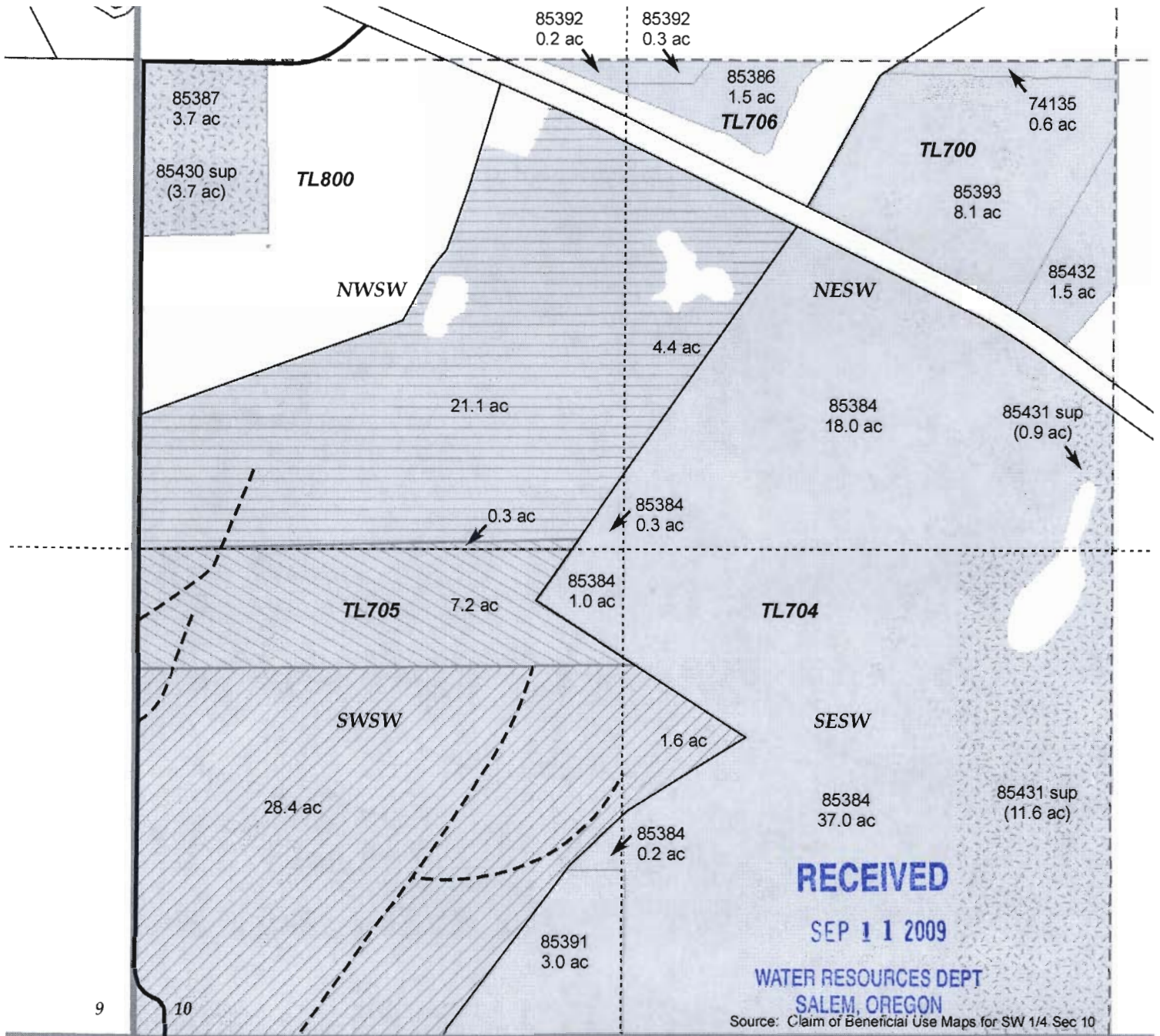
lazy_perm_transfer_0919.mxd, D. Quinlan

T 10952

DESCHUTES COUNTY SEC 10 T15S R10E



SCALE: 1" = 400'



RECEIVED

SEP 11 2009

WATER RESOURCES DEPT
SALEM, OREGON

Source: Claim of Beneficial Use Maps for SW 1/4 Sec 10

- | | | |
|------------------------|------------------------------------|----------------------|
| Off lands (63.0 acres) | Existing water rights | Taxlot |
| C-85385 (25.5 ac) | Existing supplemental water rights | PLSS Section |
| C-85384 (7.5 ac) | Uncle John ditch | PLSS 1/4 Section |
| C-85390 (30.0 ac) | Delivery ditch | PLSS 1/4 1/4 Section |



APPLICATION FOR PERMANENT INSTREAM TRANSFER Deschutes River Conservancy

T15S, R10E, Section 10, Taxlot 705

63.0 acres

Date: 06-19-09

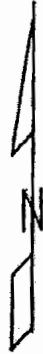
lazy_perm_transfer_0619.mxd, D. Quinlan

T.15 S., R.10 E., W.M.

RECEIVED

SEP 11 2009

WATER RESOURCES DEPT
SALEM, OREGON

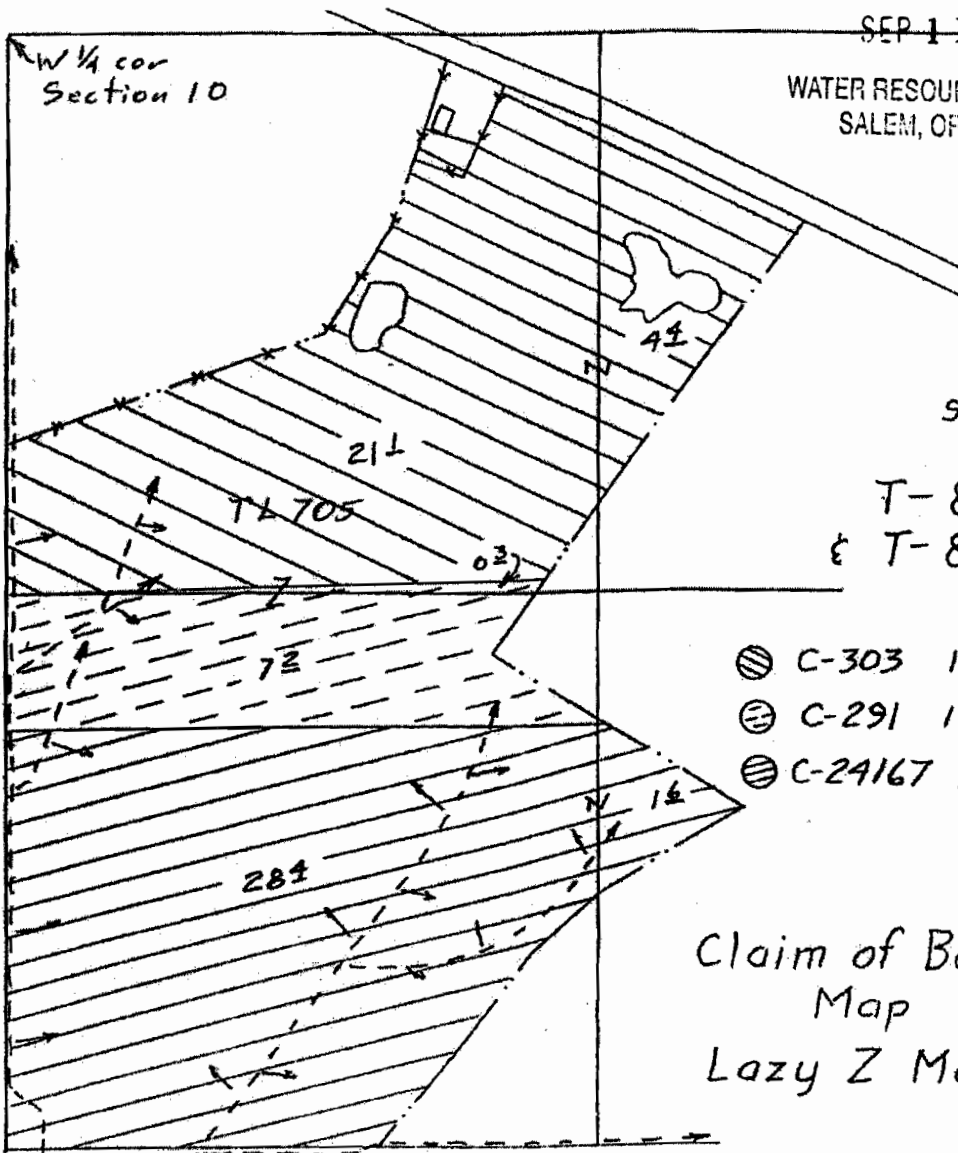


scale 1" = 1320'

T-8900
& T-8902

- ⊗ C-303 1881 25 $\frac{1}{2}$ acres
- ⊗ C-291 1880 7 $\frac{1}{2}$ acres
- ⊗ C-24167 1880 30 $\frac{1}{2}$ acres

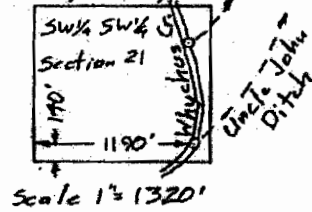
Claim of Beneficial Use
Map for
Lazy Z Meadows, LLC




Surveyed Aug 23, 2006

Uncle John Ditch

T.15 S., R.10 E., W.M.



This map is for the purpose of locating a water right only and has no intent to provide legal dimensions or the location of property lines.



ESTES SURVEYS, LLC

PO Box 47510 80382 Arnold Rd
Salem, OR 97305-7519 Bend, OR 97702
(503) 565-7593 (641) 382-7391

T 10952

Exhibit A
Place of Use info, Delivery Systems & Purpose (Restoration)

Name Current Cert.	Old Cert. #	Current Cert.#	Priority Date	Place of Use TRS 1/4 1/4	1/4 1/4	Tax Lot	Acres Instream	Acres Remain	Delivery System	Purpose
City of Sisters; Lazy Z Meadows	291	85384	1880	15-10-10	NWSW; SWSW	705	7.5	59.5	Uncle John Ditch	Restoration
City of Sisters; Lazy Z Meadows	303	85385	1881	15-10-10	NESW; NWSW	705	25.5	35.5	Uncle John Ditch	Restoration
City of Sisters; Lazy Z Meadows	24167	85390	1880	15-10-10	SWSW; SESW	705	30	18	Uncle John Ditch	Restoration

T 10952

RECEIVED
SEP 11 2009
WATER RESOURCES DEPT
SALEM, OREGON