



Oregon Water Resources Department
 725 Summer Street NE, Suite A
 Salem Oregon 97301-1266
 (503) 986-0900
 www.wrd.state.or.us

Application for Water Right Transfer

Please type or print legibly in dark ink. If your application is incomplete or inaccurate, we will return it to you. If any requested information does not apply to your application, insert "N/A" to indicate "Not Applicable." As you complete this form, please refer to notes and guidance included on the application. A summary of review criteria and procedures that are generally applicable to these applications is available at www.wrd.state.or.us/OWRD/PUBS/forms.shtml.

1. TYPE OF TRANSFER APPLICATION

Please check one		
<input checked="" type="checkbox"/> Permanent Transfer <input type="checkbox"/> Temporary Transfer (1 to 5 yrs.) • total number of years: _____ (begin year: _____) (end year: _____)	<input type="checkbox"/> Instream Transfer <input type="checkbox"/> Permanent <input type="checkbox"/> Time-Limited <input type="checkbox"/> Drought Transfer <input type="checkbox"/> Other	Is this project fully or partially funded by the American Recovery and Reinvestment Act? (Federal stimulus dollars) <input type="radio"/> Yes <input checked="" type="radio"/> No

2. APPLICANT INFORMATION

Applicant: EGM, LLC c/o Greg Fries, member
First Last

Mailing Address: P.O. Box 429
Dundee Oregon 97115
City State Zip

Phone: n/a 503-538-3199 503-710-1263(c)
Home Work Other

Fax: 503-538-3190 Email Address: greg@duckpondcellars.com

3. AGENT INFORMATION

Agent: Jeanne or Corbey Boatwright
First Last

Mailing Address: Boatwright Engineering, Inc. 2613 12th Street SE
Salem Oregon 97302
City State Zip

Phone: n/a 503-363-9225
Home Work Other

Fax: 503-363-1051 Email Address: boatwrightengr@yahoo.com

If an agent is listed above, please check one of the following:

- Please send all correspondence to Agent. Send copies of correspondence to Applicant; or
- Please send all correspondence to Applicant. Send copies of correspondence to Agent.

T 10964
RECEIVED
 OCT 12 2009
 WATER RESOURCES DEPT
 SALEM, OREGON

4. PROPOSED CHANGE(S) TO WATER RIGHT(S)

List **all** water rights to be affected by this transfer. Indicate the certificate, permit, decree or other identifying number(s) in the table below: *(Attach additional pages as necessary.)*

	Application / Decree	Permit / Previous Transfer	Certificate
1.	30483	24008	29484
2.			
3.			
4.			
5.			
6.			

- Attach a **separate Supplemental Form A** (*Description of Proposed Change(s) to a Water Right*) for **each** water right listed above.

- Check **all** proposed change(s) included in this transfer application:

- Place of Use
- Character of Use
- Instream Transfer
- Substitution of Supplemental Groundwater right for Primary Surface water right
- Historic POD change
- Point of Diversion (POD)
- Point of Appropriation (POA, or well)
- Surface Water POD to Ground Water POA
- Exchange
- Additional Point of Diversion
- Additional POA
- Other

- Reason(s) for change(s): Sale of property and change of crop to vineyards

5. WATER DELIVERY SYSTEM

- Describe the **current** water delivery system **or** the system that **was in place** at some time **within the last 5 years**. Include information on the pumps, canals, pipelines and sprinklers used to divert, convey and apply the water at the authorized place of use. If the transfer involves multiple rights that have independent systems, describe each system separately.

The description must be sufficient to demonstrate that the full quantity of water to be transferred can be conveyed from the authorized source and applied at the authorized location and that the applicant is ready, willing, and able to exercise the right.

T 10964

Two 75 hp pumps feeding two center pivots and one automated lateral "hose drag" via underground piping.

- System capacity: 4.31 cubic feet per second (cfs). If the transfer involves multiple rights that have independent systems, describe the capacity for each system separately.

RECEIVED

OCT 2 2009

WATER RESOURCES DEPT
SALEM, OREGON

6. EVIDENCE OF BENEFICIAL WATER USE

- Attach one or more **Evidence of Use Affidavits** (Supplemental Form B) demonstrating that each of the right(s) involved in the transfer have been exercised in the last five years in accordance with the terms and conditions of the right or that a presumption of forfeiture for non-use could be rebutted. The Evidence of Use Affidavit(s) **must include supporting documentation** such as the following:
 - ▶ Copies of receipts from sales of irrigated crops or for expenditures relating to use of water;
 - ▶ Records such as Farm Service Agency crop reports, irrigation district records, an NRCS farm management plan, or records of other water suppliers;
 - ▶ Dated aerial photographs of the lands or other photographs containing sufficient detail to establish location and date of the photograph; *or*
 - ▶ If the right has **not** been used during the past five years, documentation that the presumption of forfeiture would be rebutted under ORS 540.610(2).

7. AFFECTED DISTRICTS

- Are any of the water rights proposed for transfer located within or served by an irrigation or other water district? Yes No
- Will any of the water rights be located within or served by an irrigation or other water district after the proposed transfer? Yes No
- Is water for any of the rights supplied under a water service agreement or other contract for stored water with a federal agency or other entity? Yes No

If "Yes", for any of the above, list the name and mailing address of the district, agency and/or entity:

RECEIVED
OCT 12 2009
WATER RESOURCES DEPT
SALEM, OREGON

8. LOCAL GOVERNMENTS

- List the name and mailing address of all local governments (i.e., each county, city, municipal corporation, or tribal government within whose jurisdiction water will be diverted, conveyed or used).

T 10964

Douglas County
1036 SE Douglas
Roseburg, Oregon 97470

9. LAND OWNERSHIP

- Does the applicant own the lands where the portion of the water right proposed for transfer is currently located? Yes No

If "No", provide the following information. For Temporary Transfers, also include a **notarized statement granting consent** to the transfer from **each** of the landowners (for Permanent Transfers see Section 12(c)):

Names of Current Landowner(s): See Attached Remarks Sheet
First Last

Address:
City State Zip

For place of use changes:

Does the applicant own the lands TO which the right is being transferred?

- Yes No N/A - NOT APPLICABLE TO INSTREAM TRANSFERS

If "No", provide the following information:

Names of Receiving Landowner(s):
First Last

Address:
City State Zip

Check one of the following:

- The receiving landowner will be responsible for completion of the proposed changes after the final order is issued. All notices and correspondence should be sent to this landowner.
- The applicant will remain responsible for completion of changes. Notices and correspondence should continue to be sent to the applicant and applicant's agent.
- N/A. (Not applicable. Application is for an Instream Water Right Transfer

10. Other Remarks (optional)

RECEIVED

See Attached Remarks Sheet

OCT 12 2009

WATER RESOURCES DEPT
SALEM, OREGON

T 10964

11. ATTACHMENTS

Check each of the following attachments included with this application.
The application will be returned if all required attachments are not included.

<p>Supplemental Form A - Description of Proposed Change(s) to a Water Right</p> <p><input checked="" type="checkbox"/> A <u>separate</u> Supplemental Form A is enclosed for <u>each</u> water right to be affected by this transfer.</p> <p>Supplemental Form B - Evidence of Use Affidavit(s)</p> <p><input checked="" type="checkbox"/> At least one Evidence of Use Affidavit documenting that the right has been used during the last five years or that the right is not subject to forfeiture under ORS 540.610 is attached. The affidavit provided must be the original (not a copy), <u>and</u></p> <p><input checked="" type="checkbox"/> The Evidence of Use Affidavit must be accompanied by supporting documentation.</p> <p>Map</p> <p><input checked="" type="checkbox"/> <i>Water Right Transfer</i></p> <p>The map must be prepared by a Certified Water Right Examiner and meet the requirements of OAR 690-380-3100 unless a waiver has been granted. The map provided must be the original, not a copy.</p> <p><input type="checkbox"/> <i>Temporary Transfer or Historical POD Change</i></p> <p>A map meeting the requirements of OAR 690-380-3100 must be included but need <u>not</u> be prepared by a Certified Water Right Examiner.</p> <p>Water Well Report(s)/Well Log(s):</p> <p><input type="checkbox"/> The application is for a change in point of appropriation or change from surface water to ground water and copies of all water well reports are attached.</p> <p><input type="checkbox"/> Water well reports are not available and a description of construction details including well depth, static water level, and information necessary to establish the ground water body developed or proposed to be developed is attached.</p> <p><input checked="" type="checkbox"/> N/A. The application does not involve a change in point of appropriation or a change from surface water to ground water, so water well reports are not required.)</p> <p style="text-align: center;">RECEIVED</p>	<p>Land Use Information For Proposed Changes:</p> <p><i>For Instream Transfers:</i></p> <p><input type="checkbox"/> Notice of the intent to file an instream transfer application has been provided to each affected local government along the proposed reach, and copies of the notices are enclosed. (<i>For instream transfers a Land Use Information Form is not required.</i>)</p> <p><i>For All Other Transfers:</i></p> <p><input type="checkbox"/> Land Use Information Form is enclosed; <i>or</i></p> <p><input checked="" type="checkbox"/> All of the following criteria are met, therefore a Land Use Information Form is not required:</p> <ul style="list-style-type: none">① In EFU zone or irrigation district,② Change in place of use only,③ No structural changes needed, including diversion works, delivery facilities, other structures, <i>and</i>④ Irrigation only. <p>Fees:</p> <p><input checked="" type="checkbox"/> Amount enclosed: \$ <u>900.00</u></p> <p>See the Department's Fee Schedule at www.wrd.state.or.us or call (503) 986-0900.</p> <p><u>Instream Water Right Transfers, also include:</u></p> <p>Supplemental Form C - Instream Water Right Transfer</p> <p><input type="checkbox"/> Complete this form to describe the desired nature and attributes for the proposed instream water right.</p> <p><u>Temporary Transfers, also include:</u></p> <p>Recorded Deed:</p> <p><input type="checkbox"/> The applicant must submit a copy of the current deed of record for the land from which the authorized place of use or point of diversion/appropriation is being moved.</p> <p>Affidavit of Consent:</p> <p><input type="checkbox"/> If the applicant is NOT the owner of record for the land from which the authorized place of use or point of diversion/appropriation is being moved, a notarized statement from the actual owner of record consenting to the proposed transfer must be submitted.</p>
--	---

T 10964

OCT 12 2009

Before submitting your application to the Department, be sure you have:

- Answered each question completely.
- Included all the required attachments.
- Provided original signatures for all named deed holders, or other parties, with an interest in the water right.
- Included a check payable to the Oregon Water Resources Department for the appropriate amount.

12. SIGNATURES

▪ Check one of the following, as appropriate, and sign the application in the signature box below:

In accordance with OAR 690-380-3000(13)(a), I (we) understand that prior to Department approval of a permanent transfer and upon my receipt of a draft Preliminary Determination (DPD) for the proposed transfer, I (we) will be required [pursuant to OAR 690-380-4010(5)] to provide the following landownership information and evidence demonstrating that I (we) are authorized to pursue the transfer: *(This report must be prepared no earlier than 3 months prior to the date of the DPD or 3 months prior to the date of recording of a water right conveyance agreement.)*

- (a) A report of ownership and lien information that has been prepared by a title company within the last three months;
- (b) A copy of written notification of the proposed transfer provided by the applicant to all lien holders on the subject lands unless the report of ownership and lien information shows that a water right conveyance agreement has been recorded for the subject lands. *If a water right conveyance agreement has been recorded for the subject lands, a copy of the agreement and identification of the owner of the lands at the time the agreement was recorded must be submitted; and*
- (c) If the landowner identified in the report of ownership and lien information is not the applicant, a notarized statement consenting to the transfer (attached) signed by the landowner identified in the report or an authorized representative of the entity to whom the interest in the water right has been conveyed as identified in a water right conveyance agreement or other documentation demonstrating that the applicant is authorized to pursue the transfer in the absence of the consent of the landowner.



I (we) affirm that interest in the water right has been conveyed to someone other than the landowner, and documents, including a water right conveyance agreement, report of ownership and lien information, and any required lienholder notification are enclosed, demonstrating that I am (we are) authorized to pursue the transfer. I (we) understand that we may be required to provide additional information upon receipt of the draft Preliminary Determination.

I (we) affirm that the applicant is a municipality, as defined in ORS 540.510(3)(b), and that the right is in the name of the municipality or a predecessor. Therefore, pursuant to OAR 690-380-3000(13)(b), the applicant is NOT required to provide the above described report of ownership and lien information.

I (we) affirm that the applicant is an entity with the authority to condemn property and is acquiring the property to which the water right proposed for transfer is appurtenant by condemnation. Documentation is provided with this application supporting this statement. Therefore, pursuant to OAR 690-380-3000(13)(c), the applicant is NOT required to provide the above described report of ownership and lien information. (NOTE: Such an entity may only apply for a transfer under this subsection if it has filed a condemnation action to acquire the property.

I (we) affirm that this is a temporary transfer and a copy of the deed for the "from" land (and affidavits of consent from any other landowners, if applicable) is enclosed.

▪ I (we) affirm that the information contained in this application is true and accurate.

 signature	RECEIVED	GREG FRIES EGM, LLC member name and title if applicable (print)	7/25/09 date	applicant
 signature	OCT 12 2009	 name and title if applicable (print)	 date	applicant

Last received 7/25/09
WATER RESOURCES DEPT
SALEM, OREGON

T 1096

Application for Water Right
Transfer

Applicant: EGM, LLC
Douglas County, OR

Remarks

APPLICATION:

pg 4,

9. LAND OWNERSHIP

Names of Current Landowners:

Tax Lot 25, 36, 102

Wayne & Delores Parker, trustees
Parker Revocable Community Trust
1578 Cleveland Hill Road
Roseburg, Oregon 97471
Ph: 541-440-2227

Tax Lot 25, 36, 100

Jerry & Debra Tabor
P.O. Box 145
Umpqua, Oregon 97486
Ph: 541-459-3536

Tax Lot 25, 36, 200

Tax Lot 26, 1, 100

EGM, LLC
% Greg Fries
P.O. Box 429
Dundee, Oregon 97115
Ph: 503-710-1263 (cell)

GENERAL REMARKS:

1) The existing Water Rights Certificate and Final Proof Survey do not agree on the amount of acres covered by this water right. The Survey indicates that there are 417.8 acres, while the Certificate states that 344.5 acres are covered. The certificate holds and I have assumed, and am showing, that the acreages in the affected quarter-quarters are reduced from the north; that being the field edge not contiguous with the balance of the allowed acreage.

However, this survey has no intention of verifying the location of those ambiguous rights which do not belong to my client, or to those he is acquiring water rights from, nor have they been resolved by the Water Resources Department. All of the areas with the reduced acreage are on property owned by Nancy Iverson Baird, 2368 Old Hwy 99 South, Roseburg, OR 97470, (Tax

RECEIVED

T 10964
OCT 12 2009
WATER RESOURCES DEPT
SALEM, OREGON

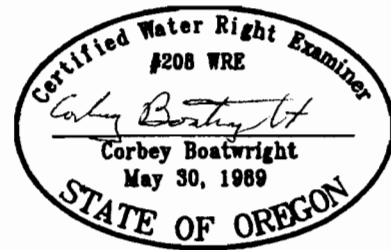
lots 25.7.25.900 & 1000 and 25.7.36.201 & 202) and are not a part of this transfer. They are shown on both the “from” and “to” maps as part of the “remaining” rights.

2) There is a small strip (137.10 feet wide) of land east of Iverson Road and south of the north line of the Willoughby Churchill DLC 38, that is also owned by Nancy Iverson Baird and is also identified as “remaining” land on both maps. (*Tax lot 25.7.36.101*).

3) While preparing the Application map, I could not find any documentation that agreed with the Water Resources Department contention that there is farmable land lying between the line common to the William Churchill and Willoughby Churchill DLC’s and the east quarter section line of Section 36. I checked out Douglas County Survey Records, the GLO Survey, and the USGS Garden Valley Quadrangle map. All indicate that there is, at most, a 10 foot swing between this line and the quarter section line, and that being no more than 5 feet on either side of the Iverson Road centerline. The improved road was in place prior to the 1961 field survey. The original plane table survey in the Department’s records shows land between the road (the DLC line being the centerline) and the quarter section line to the east, but as stated above, no other records corroborate that.

This presents a problem when trying to describe the acreage locations by quarter-quarter and within the DLC’s. I found the location of the east line of the Willoughby Churchill DLC 38 (in Section 31) to be the correct distance east of Iverson Road as shown on the Final Proof Survey map. This indicates that the total acreage between Iverson Road and the east property line is correct; it just isn’t allotted into the quarter-quarter sections accurately.

After my staff consulted with WRD staff, Dorothy Pederson and Gerry Clark, it was determined that the small acreages along Iverson Road’s east side, would be combined with the small strip of acreages lying in the west quarter tier of Section 31.



T 10964

RECEIVED
OCT 12 2009
WATER RESOURCES DEPT
SALEM, OREGON

Water Right Transfer Supplemental Form A
DESCRIPTION OF PROPOSED CHANGE(S) TO A WATER RIGHT

List only one water right per page. A separate Supplemental Form A must be completed for each certificate, permit, decree, or other right involved in the proposed transfer.

Attach additional copies of Supplemental Form A as needed to describe other certificates, permits, decrees or other rights involved in this transfer.

<ul style="list-style-type: none"> ▪ Certificate Number or other identifying number: <u>29484</u>
--

1. TYPE OF CHANGE(S) PROPOSED

(Check *all* that apply.)

Point of Diversion or Appropriation	Place of Use	Character of Use
<input type="checkbox"/> Change (The old point of diversion or appropriation will <u>not</u> be used for the portion of the water right affected by the transfer.) <input type="checkbox"/> Additional (Both the old <u>and</u> new points of diversion or appropriation will be used for the portion of the water right affected by the transfer.) <input type="checkbox"/> Historic Point of Diversion or Appropriation Change (Unauthorized point of diversion or appropriation used for more than 10 years.) <input type="checkbox"/> Surface Water to Ground Water (A new point of appropriation will be used <u>instead of</u> the old point of diversion. The old point of diversion will <u>not</u> be used.) <input type="checkbox"/> Point of Diversion Change due to Government Action (The old point of diversion or appropriation can no longer be used due to government action.) <input type="checkbox"/> Exchange (Water from another source will be used in exchange for supplying an equal amount of replacement water to that source.)	<input type="checkbox"/> All of the right will be exercised at a different location than currently authorized (Use of water at the current location will be discontinued.) <input checked="" type="checkbox"/> Only a portion of the right will be exercised at a different location than currently authorized (Use of water at the current location will be discontinued.) <div align="center"> <p>RECEIVED</p> <p>OCT 12 2009</p> <p>WATER RESOURCES DEPT SALEM, OREGON</p> </div>	Proposed new use: <input type="checkbox"/> Irrigation <input type="checkbox"/> Municipal <input type="checkbox"/> Quasi-municipal <input type="checkbox"/> Commercial <input type="checkbox"/> Industrial <input type="checkbox"/> Instream (complete and attach <i>Supplemental Form C</i>) <input type="checkbox"/> Domestic (indicate number of households) _____ <input type="checkbox"/> Other _____ <input type="checkbox"/> Substitution (A supplemental ground water right will be substituted for a primary surface water right.) <input type="checkbox"/> Supplemental Use to Primary Use (Primary water right shall be cancelled and the supplemental water right will change to primary use.)

2. CURRENT WATER RIGHT INFORMATION

Water Right Subject to Transfer (check and complete one of the following):

<input checked="" type="checkbox"/> Certificated Right	<u>29484</u> Certificate Number	<u>24008 (Apl 30483)</u> Permit Number or Decree Name
<input type="checkbox"/> Adjudicated, Non-certificated Right	_____ Name of Decree	_____ Page Number
<input type="checkbox"/> Permit for which Proof has been Approved	_____ Permit Number	_____ Date Claim of Beneficial Use Submitted
<input type="checkbox"/> Transferred Right for which Proof has been Filed	_____ Previous Transfer Number	_____ Date Claim of Beneficial Use Submitted

- Name on Permit, Certificate, or Decree: Estate of Severt Iverson
- County: Douglas
- Authorized Use(s) to be Affected by Transfer: Irrigation
- Priority Date(s): December 21, 1955

If there are multiple Priority Dates identified on the water right, any information provided on pages 3 through 6 of this form must identify which priority date is associated with each of the authorized and proposed points of diversion or appropriation and places of use.

- Source(s) of Water to be Affected by Transfer: Umpqua River

Tributary to: Pacific Ocean

If there are multiple Sources listed on the water right, any information provided on pages 3 through 6 of this form must identify which source is associated with each of the authorized and proposed points of diversion or appropriation and places of use.

For applications proposing a Change in Place of Use or Character of Use:

- Are there Other Water Rights, Permits or Ground Water Registrations associated with this land?
 Yes No N/A – No Change in Place of Use or Character of Use

If "Yes", what are the Permit, Registration or Certificate Numbers? _____

Pursuant to ORS 540.510, any "layered" water use or a right that is supplemental to a primary right proposed for transfer must be included in the transfer or be cancelled, except as provided in OAR 690-380-2240(5).

T 10964

RECEIVED

OCT 12 2009

WATER RESOURCES DEPT
SALEM, OREGON

▪ Certificate Number or other identifying number: 29484

The following information **must be provided only** for those points of diversion or appropriation that are **involved in the transfer (i.e., list only the portion of the water right you propose to transfer.)** Attach additional pages as necessary.

Government lot and donation land claim numbers must be included in the tables below **only** if the information is reflected on the existing water right.

Location of Existing Authorized Point(s) of Diversion or Appropriation to be Changed:

(i.e., the allowed point(s) of diversion or appropriation listed on the water right that will be affected by the proposed transfer, the "FROM" point(s) of diversion or appropriation)

If Ground Water, OWRD Well Log ID No. (or Well ID Tag No. L-___)	Source and Priority Date	Township	Range	Mer	Sec	¼ ¼	Tax Lot, DLC or Gov't Lot	Survey Coordinates (coordinates from a recognized survey corner)

- Does the water right being transferred involve a ground water source(s)?
 - Yes
 - No (Surface water source only.)

If "Yes", for each authorized point of appropriation (well) involved, you must either:

A. Supply a copy of the well log(s) for each point of appropriation that is **clearly labeled** and associated with the corresponding well in the table above and on the accompanying application map. (NOTE: You may search for well logs on the Department's web page at: <http://www.wrd.state.or.us>)

or

B. If a well log is **not** available, you must describe the construction of the authorized point of appropriation by completing the table below. Attach additional copies as necessary.

T 10964

Construction of Existing Authorized Point(s) of Appropriation – (Only needed if no well log is available.)

Wells in this listing must be **clearly tied** to corresponding well location(s) described in the table above and shown on the accompanying application map.

OWRD Well No. as identified in table above	Diameter	Type and size of casing	No. of feet of casing	Intervals casing is perforated (in feet)	Seal depth	Est. depth to water	Est. depth to water bearing stratum	Type of access port or measuring device	Total well depth

RECEIVED

OCT 12 2009

WATER RESOURCES DEPT
SALEM, OREGON

▪ Certificate Number or other identifying number: 29484

Will the ENTIRE water right be affected by this transfer? Yes No

If "Yes", the remainder of this page does not need to be completed. Go on to the next page.

If "No", the following information **must be provided only** for those places of use that are involved in the transfer (i.e., **list only the portion of the water right to be affected by the change.**) Attach additional pages as necessary.

Government lot and donation land claim numbers must be included in the tables below **only** if the information is reflected on the existing water right.

Location of Existing Authorized Place of Use to be Affected:

(i.e., the allowed lands listed on the water right that will be affected by the proposed transfer, the "FROM" lands)

Source and Priority Date	Township	Range	Mer	Sec	¼ ¼ Section	Tax Lot, DLC or Gov't Lot	Acres (if applicable)
Umpqua River	25S	6W	WM	30	SW, SW	38	2.8
12-21-1955	25S	6W	WM	31	NW, NW	38	1.6
	25S	6W	WM	31	SW, NW	38	1.1
	25S	6W	WM	31	NW, SW	38	7.3
	25S	6W	WM	31	SW, SW	38	5.6
	25S	7W	WM	25	SE, SE	38	20.1
	25S	7W	WM	36	NE, NE	38	8.7
	25S	7W	WM	36	SW, NE	46	31.7
	25S	7W	WM	36	SE, NE	38	5.0
	25S	7W	WM	36	SE, NW	45	3.2
	25S	7W	WM	36	SE, NW	46	1.8
	25S	7W	WM	36	NE, SE	38	17.8
	25S	7W	WM	36	NW, SE	46	15.4
	25S	7W	WM	36	SE, SE	38	9.2
						TOTAL	131.3

T 10964
RECEIVED
 OCT 12 2009
 WATER RESOURCES DEPT
 SALEM, OREGON

▪ Certificate Number or other identifying number: 29484

3. PROPOSED CHANGES TO THE WATER RIGHT

Describe proposed changes to the water right involving point(s) of diversion and/or appropriation. Survey coordinates described below should accurately correspond to the points shown on the accompanying application map. Attach additional pages as necessary.

Location of Proposed Point(s) of Diversion or Appropriation:

(i.e., the "TO" point(s) of diversion or appropriation) N/A – Instream Water Right Transfer

(NOTE: Complete this table only if a Change in Point of Diversion or Appropriation is being proposed.)

Source	Township	Range	Mer	Sec	¼ ¼ Section	Tax Lot, DLC or Gov't Lot	Survey Coordinates (coordinates from a recognized survey corner)

- If there are proposed point(s) of appropriation (wells) listed in the table above, are the well(s) already constructed? Yes No N/A - No proposed well(s) listed above.

*If "Yes", attach and clearly label the corresponding well log(s) for each proposed well, or if well log(s) are **not** available, describe the construction of the well(s) using the table below. (NOTE: You may search for well logs on the Department's web page at: <http://www.wrd.state.or.us>)*

If "No", describe the anticipated construction for the proposed well(s) in the following table:

Construction of Proposed Point(s) of Appropriation or Well(s)

Well numbers in this listing must be clearly tied to corresponding well location(s) described in the table above and shown on the accompanying application map.

Well already built? (Yes/No)	If an existing well, OWRD Well Log ID No. (or Well ID Tag No. L-)	Diameter	Type and size of casing	No. of feet of casing	Intervals casing is perforated (in feet)	Seal depth	Est. depth to water	Est. depth to water bearing stratum	Type of access port or measuring device	Total well depth

T 10964

RECEIVED

OCT 2 2009

WATER RESOURCES DEPT
SALEM, OREGON

▪ Certificate Number or other identifying number: 29484

Describe proposed changes to the water right involving place of use. Information described below should accurately correspond to the proposed place of use shown on the accompanying application map. Attach additional pages as necessary.

Location of Proposed Place of Use: (i.e., the "TO" lands) N/A – Instream Water Right Transfer
 (NOTE: Complete this table **only** if a Change in Place of Use is being proposed.)

Source	Township	Range	Mer	Sec	¼ ¼ Section	Tax Lot, DLC or Gov't Lot	Acres (if applicable)
Umpqua River	25S	7W	WM	35	SE, NE	2	10.0
	25S	7W	WM	35	SE, NE	45	2.3
	25S	7W	WM	35	SE, NE	46	0.2
	25S	7W	WM	35	NE, SE	3	6.0
	25S	7W	WM	35	NE, SE	46	1.7
	25S	7W	WM	36	SW,NW	45	12.5
	25S	7W	WM	36	SW,NW	46	1.2
	25S	7W	WM	36	SE,NW	46	1.7
	25S	7W	WM	36	NE, SW	46	26.0
	25S	7W	WM	36	NW, SW	46	12.4
	26S	7W	WM	1	NE, NE	39	35.3
	26S	7W	WM	1	NW,NE	39	4.6
	26S	7W	WM	1	SW, NE	39	1.9
	26S	7W	WM	1	SE, NE	39	15.5
						TOTAL	131.3

T 10964

RECEIVED

OCT 12 2009

WATER RESOURCES DEPT
SALEM, OREGON

Remarks: See Attached Remarks Sheet
