

TUMALO IRRIGATION DISTRICT WATER RIGHT TRANSFER ON MAP

FOR

DONALD AND LORRAINE MUELLER

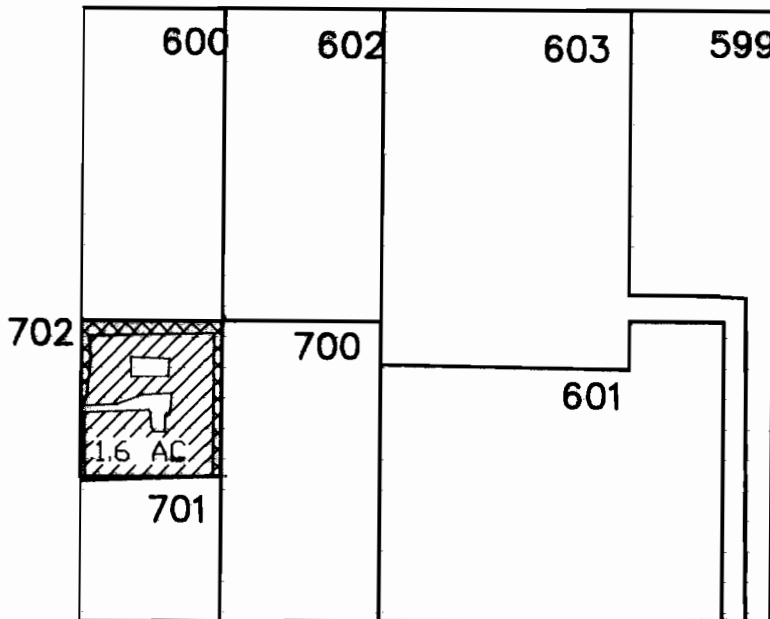
65840 TWIN BRIDGES RD. BEND, OR. 97701

LOCATED IN THE SW 1/4 OF THE NE 1/4



OF SECTION 17, T. 16 S., R. 12 E., W.M.

TAX LOT 16-11-17 #00702

DESCHUTES COUNTY, OREGON



SCALE: 1" = 400'
DATE: 6-08-07

-  EXIST WATER RIGHT = 1.6 ACRES
CERT. NO. 74146, DATED JUNE 1, 1907
-  WATER TRANSFERRED ON = 0.43 ACRES
CERT. NO. 74146, DATED JUNE 1, 1907

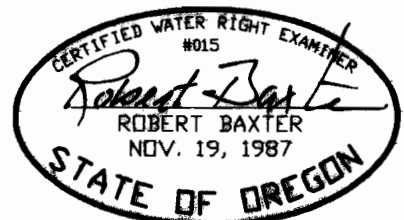
RM
JB **RECEIVED**

DEC 24 2007

WATER RESOURCES DEPT
SALEM, OREGON

I, ROBERT E. BAXTER, CERTIFIED WATER RIGHT EXAMINER
IN THE STATE OF OREGON, HEREBY CERTIFY THAT THIS
WATER RIGHT SURVEY MAP WAS PREPARED BY ME.

THE PREPARATION OF THIS MAP IS FOR THE PURPOSE
OF IDENTIFYING THE LOCATION OF THE WATER RIGHT
ONLY AND HAS NO INTENT TO PROVIDE DIMENSIONS OR
LOCATIONS OF PROPERTY OWNERSHIP LINES.

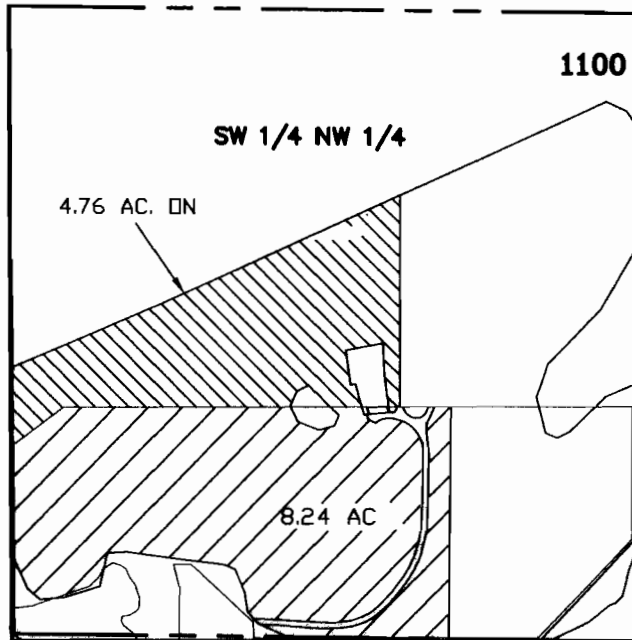


T 10512



TUMALO IRRIGATION DISTRICT WATER RIGHT TRANSFER ON MAP

FOR
SPENCER & HEATHER SCHOCK
LOCATED IN THE SW 1/4 OF THE NW 1/4
OF SECTION 35, T. 16 S., R. 11 E., W.M.
TAX LOT 16-11-35 #1100
DESCHUTES COUNTY, OREGON

18850 Tumalo Reservoir Road Bend, OR 97701



SCALE: 1" = 400'
DATE: 5-08-07

-  EXIST WATER RIGHT UNCHANGED = 8.24 ACRES
CERT. NO. 74147, DATED 10/29/1913
-  WATER TRANSFERRED DN = 4.76 ACRES
CERT. NO. 74147, DATED 10/29/1913

I, ROBERT E. BAXTER, CERTIFIED WATER RIGHT EXAMINER
IN THE STATE OF OREGON, HEREBY CERTIFY THAT THIS
WATER RIGHT SURVEY MAP WAS PREPARED BY ME.

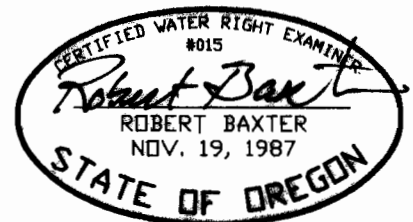
THE PREPARATION OF THIS MAP IS FOR THE PURPOSE
OF IDENTIFYING THE LOCATION OF THE WATER RIGHT
ONLY AND HAS NO INTENT TO PROVIDE DIMENSIONS OR
LOCATIONS OF PROPERTY OWNERSHIP LINES.

T 10512

RECEIVED

DEC 24 2007

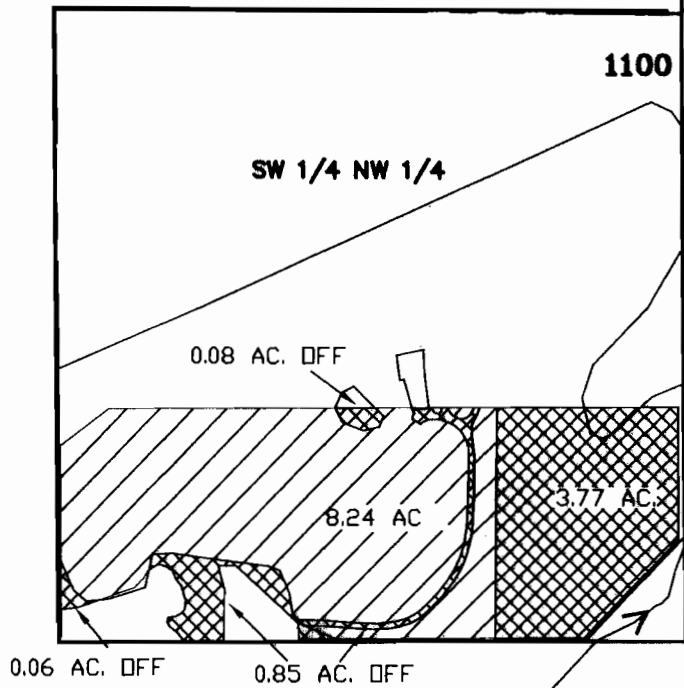
WATER RESOURCES DEPT
SALEM OREGON





TUMALO IRRIGATION DISTRICT WATER RIGHT TRANSFER OFF MAP

FOR
SPENCER & HEATHER SCHOCK
LOCATED IN THE SW 1/4 OF THE NW 1/4
OF SECTION 35, T. 16 S., R. 11 E., W.M.
TAX LOT 16-11-35 #1100
DESCHUTES COUNTY, OREGON

18850 Tumalo Reservoir Road Bend, OR 97701



SCALE: 1" = 400'
DATE: 5-08-07

-  EXIST WATER RIGHT UNCHANGED = 8.24 ACRES
CERT. NO. 74147, DATED 10/29/1913
-  WATER TRANSFERRED OFF = 4.76 ACRES
CERT. NO. 74147, DATED 10/29/1913

I, ROBERT E. BAXTER, CERTIFIED WATER RIGHT EXAMINER
IN THE STATE OF OREGON, HEREBY CERTIFY THAT THIS
WATER RIGHT SURVEY MAP WAS PREPARED BY ME.

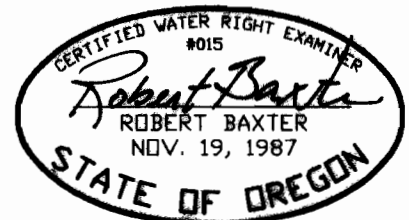
THE PREPARATION OF THIS MAP IS FOR THE PURPOSE
OF IDENTIFYING THE LOCATION OF THE WATER RIGHT
ONLY AND HAS NO INTENT TO PROVIDE DIMENSIONS OR
LOCATIONS OF PROPERTY OWNERSHIP LINES.

T 10512

RECEIVED

DEC 24 2007

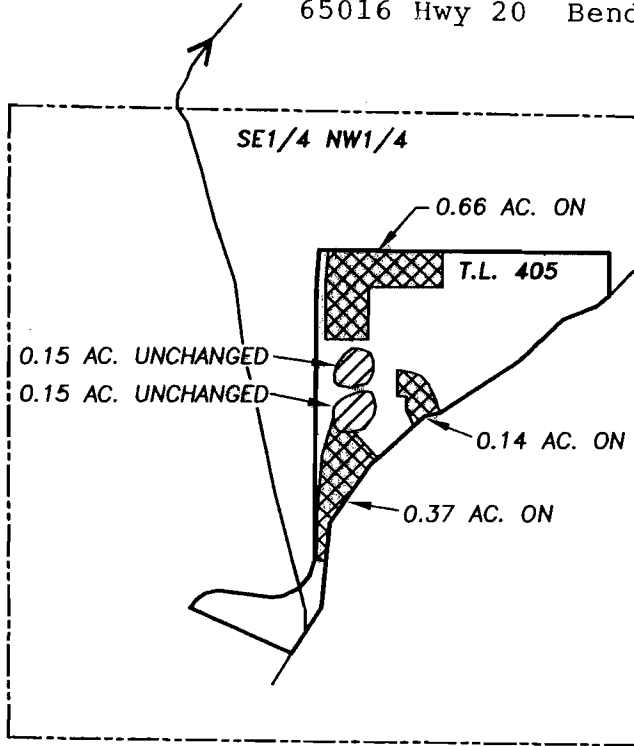
WATER RESOURCES DEPT
SALEM, OREGON



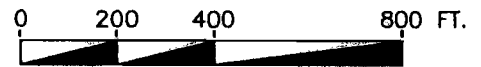
TUMALO IRRIGATION DISTRICT
WATER RIGHT TRANSFER ON MAP
FOR

TIM AND DARLA BONTRAGER
LOCATED IN THE SE1/4 OF THE NW1/4 OF SECTION
25, T16S, R11E, W.M., DESCHUTES COUNTY, OREGON
TAX LOT: 16-11-25-405

65016 Hwy 20 Bend, OR 97701



SCALE 1" = 400'



LEGEND



EXISTING WATER RIGHT UNCHANGED = 0.30 ACRES
CERT. NO. 74146 DATED 09/01/1900



WATER RIGHT TRANSFERED ON = 1.17 ACRES
CERT. NO. 74146 DATED 09/01/1900


I, JERRY D. STICHLER, CERTIFIED WATER RIGHT EXAMINER IN THE
STATE OF OREGON, HEREBY CERTIFY THAT THIS WATER RIGHT
TRANSFER MAP WAS PREPARED BY ME.

NOTE: PREPARATION OF THIS MAP IS FOR PURPOSES OF IDENTIFYING
PROPOSED WATER RIGHT LOCATIONS ONLY. IT HAS NO INTENT TO
PROVIDE LOCATIONS OR DIMENSIONS OF PROPERTY BOUNDARIES.

RECEIVED

DEC 24 2007

WATER RESOURCES DEPT
SALEM OREGON



5/30/07

T 10512

RENEWAL 6/30/08

DATE: 05/30/07 ACAD: 0713WR

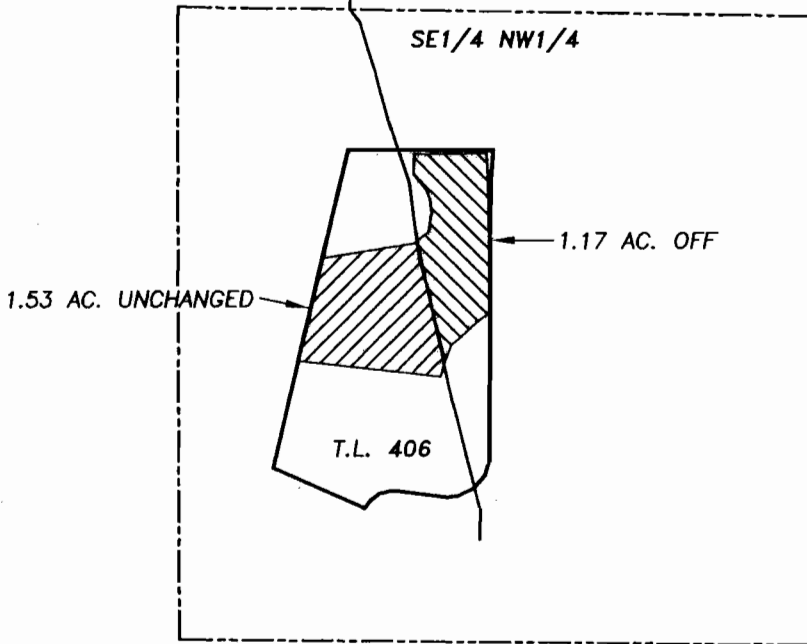
PRECISION LAND SURVEYING, INC.
P.O. BOX 2062 - 736 SW 10TH STREET
REDMOND, OREGON 97756
(541) 548-6092
(541) 548-6137 FAX

M.H.H.
M.L.H.

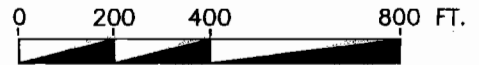
TUMALO IRRIGATION DISTRICT
WATER RIGHT TRANSFER OFF MAP
FOR

TIM AND DARLA BONTRAGER
LOCATED IN THE SE1/4 OF THE NW1/4 OF SECTION
25, T16S, R11E, W.M., DESCHUTES COUNTY, OREGON
TAX LOT: 16-11-25-406

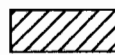
65020 Hwy 20 Bend, OR 97701




SCALE 1" = 400'



LEGEND

 EXISTING WATER RIGHT UNCHANGED = 1.53 ACRES
CERT. NO. 74146 DATED 09/01/1900

 WATER RIGHT TRANSFERED OFF = 1.17 ACRES
CERT. NO. 74146 DATED 09/01/1900


I, JERRY D. STICHLER, CERTIFIED WATER RIGHT EXAMINER IN THE
STATE OF OREGON, HEREBY CERTIFY THAT THIS WATER RIGHT
TRANSFER MAP WAS PREPARED BY ME.

NOTE: PREPARATION OF THIS MAP IS FOR PURPOSES OF IDENTIFYING
PROPOSED WATER RIGHT LOCATIONS ONLY. IT HAS NO INTENT TO
PROVIDE LOCATIONS OR DIMENSIONS OF PROPERTY BOUNDARIES.

RECEIVED

DEC 24 2007

WATER RESOURCES DEPT
SALEM, OREGON



5/30/07

T 10512

RENEWAL 6/30/08

DATE: 05/30/07 ACAD: 0713WR

PRECISION LAND SURVEYING, INC.
P.O. BOX 2062 - 736 SW 10TH STREET
REDMOND, OREGON 97756
(541) 548-6092
(541) 548-8137 FAX