

State of Oregon  
 WATER RESOURCES DEPARTMENT  
 2009 DISTRICT PETITION FOR PERMANENT TRANSFER  
**(ORS 540.580)**

TUMALO IRRIGATION DISTRICT  
 64697 COOK AVENUE  
 BEND, OR 97701  
 (541)382-3053 FAX (541)383-3287

**1. WATER RIGHT**

CERTIFICATE: 74146 PRIORITY: 09/01/1900, 06/01/1907  
 CERTIFICATE: 74147 PRIORITY: 10/29/1913  
 CERTIFICATE: 76106 PRIORITY: 12/08/1961

**2. TYPE OF CHANGE: PERMANENT CHANGE IN PLACE OF USE**

**3. LOCATION OF AUTHORIZED PLACE OF USE: (PRESENT USER)**

NAME	LEGAL DESCRIPTION	CERT. #/ PRIORITY	USE	NOTICE #	ACRES
SEE TABLE #3			I		
				TOTAL:	

**4. LOCATION OF PROPOSED PLACE OF USE: (PROPOSED USER)**

NAME	LEGAL DESCRIPTION	CERT. #/ PRIORITY	USE	NOTICE #	ACRES
SEE TABLE #4			I		
				TOTAL:	

**5. ITEMS ATTACHED:**

1. COPY OF NOTICES FILED WITH SALEM AND REGIONAL OWRD OFFICES (N/A for 540.572)  
Including maps of "Off" and "On" lands.
2. DISTRICT BOUNDARIES  
Description and map on file with OWRD's Regional and Salem offices.
3. FEES  
\$1,700.00 IS ATTACHED TO THIS PETITION FOR FILING AND RECORDING FEES.

Each landowner affected by this transfer has authorized this transfer by a writing that is on file with the District. (N/A for 540.572)

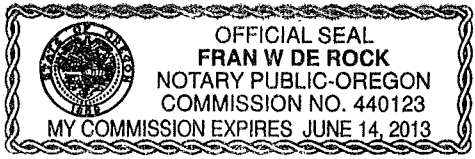
Tumalo Irrigation District (PETITIONER) hereby certifies that this petition and attachments are accurate to the best of our knowledge and that the water rights referenced in this application have either been used within the last 5 years or is not subject to forfeiture.

Elmer G. McDaniels  
 Elmer G. McDaniels, District Manager

10/26/09  
 Date

Subscribed and sworn to before me: Fran W. DeRock

My commission expires June 14, 2013



**RECEIVED**

NOV 16 2009

WATER RESOURCES DEPT  
 SALEM, OREGON

T 10975

2009  
TRANSFER LIST

#3 AUTHORIZED PLACE OF USE	(PRESENT USER)				
NAME	LEGAL DESCRIPTION	CERT.#/PRIORITY	USE	NOTICE#	ACRES
Dublin, Jerry D.	16-11-24 SW/SE 02300	74146 09-01-1900	IRR	N09.001	5.00
Deutsche Bank	16-11-22 SW/SW 02401	74146 09-01-1900	IRR	N09.002	3.00
Johnson, Walter	16-11-12 SE/NW 00401	74146 09-01-1900	IRR	N09.003	1.00
Danny Wayne Huff Rev. Trust	16-12-17 NE/SE 02502	74146 06-01-1907	IRR	N09.004	0.50
Kochan, Paige	16-12-19-SW/NE-03000	74146 9/1/1900	IRR	N09.005	2.00
Meredith, Mark	16-11-22-SE/SW-02503	74146 9/1/1900	IRR	N09.006	2.00
Shey, Mare	16-12-08-SW/NW-00500	74147 10/29/1913	IRR	N09.007	0.20
Shey, Mare	16-12-08-SW/NW-00500	76106 12/8/1961	IRR	N09.007	1.80
Johnson, Walter	16-11-12-SE/NW-00401	74146 9/1/1900	IRR	N09.008	1.00
Farley, Jack	16-11-12-SE/NW-00400	74146 9/1/1900	IRR	N09.009	0.14
Coats Trust, Joyce	17-11-12-SW/SW-00800	76106 12/8/1961	IRR	N09.010	4.96
Tchalemian, Alex	16-11-22-SE/SW-02502	74146 9/1/1900	IRR	N09.011	5.00
Snyder, Jr., Joseph H.	16-12-8-SE/NW-700	74146 9/1/1900	IRR	N09.012	0.40
Snyder, Jr., Joseph H.	16-12-8-SW/NW-700	74146 9/1/1900	IRR	N09.012	0.60
Huson-Braun, Amy E.	16-12-18-SW/NE-00501	74146 9/1/1900	IRR	N09.013	2.35
Huson-Braun, Amy E.	16-12-18-SW/NE-00502	74146 9/1/1900	IRR	N09.013	1.65
King, David & Janet	16-12-19-SE/NE-01800	74146 9/1/1900	IRR	N09.014	1.17
				<b>TOTAL</b>	<b>32.77</b>
#4 PROPOSED PLACE OF USE	(PROPOSED USER)				
NAME	LEGAL DESCRIPTION	CERT. # PRIORITY	USE	NOTICE#	ACRES
Jewett Family Trust	16-12-08 SE/NW 00703	74146 09-01-1900	IRR	N09-001	4.69
Jewett Family Trust	16-12-08 SE/NW 00704	74146 9/1/1900	IRR	N09.001	0.31
Day, David	16-11-22 NE/NE 00101	74146 09-01-1900	IRR	N09.002	3.00
Winch, Martin	16-11-12 SW/SE 01100	74146 09-01-1900	IRR	N09.003	1.00
Danny Wayne Huff Rev. Trust	16-12-17 SE/SE 02502	74146 06-01-1907	IRR	N09.004	0.39
Danny Wayne Huff Rev. Trust	16-12-17 SW/SE 02502	74146 06-01-1907	IRR	N09.004	0.11
McElwee, Kevin	16-12-09-SW/NW-00501	74146 9/1/1900	IRR	N09.005	2.00
Farley, Jack	16-11-12-SE/NW-00400	74146 9/1/1900	IRR	N09.006	2.00
Farley, Jack	16-11-12-SE/NW-00400	74147 10/29/1913	IRR	N09.007	0.20
Farley, Jack	16-11-12-SE/NW-00400	76106 12/8/1961	IRR	N09.007	1.80
Farley, Jack	16-11-12-SE/NW-00400	74146 9/1/1900	IRR	N09.008	1.00
Farley, Jack	16-11-12-SE/NW-00400	74146 9/1/1900	IRR	N09.009	0.14
Coats Trust, Joyce	17-11-13-NW/NE-00804	76106 12/8/1961	IRR	N09.010	0.23
Coats Trust, Joyce	17-11-13-NW/NE-00807	76106 12/8/1961	IRR	N09.010	3.80
Coats Trust, Joyce	17-11-13SW/NE-00807	76106 12/8/1961	IRR	N09.010	0.93
DLMM Properties	16-12-19-SE/SW-01900	74146 9/1/1900	IRR	N09.011	1.44
DLMM Properties	16-12-19-SW/SE-02400	74146 9/1/1900	IRR	N09.011	3.56
Hunt, Gary & Charlene A.	16-11-22-SW/SW-2401	74146 9/1/1900	IRR	N09.012	1.00
DLMM Properties	16-12-19-SW/SE-02400	74146 9/1/1900	IRR	N09.013	2.96
DLMM Properties	16-12-19-SE/SE-02400	74146 9/1/1900	IRR	N09.013	1.04
King, David & Janet	16-12-19-SE/NE-01800	74146 9/1/1900	IRR	N09.014	1.17
				<b>TOTAL</b>	<b>32.77</b>

T 10975

RECEIVED

NOV 16 2009



Oregon Water Resources Department  
 721 Summer Street NE, Suite A  
 Salem, OR 97301-1271

**OAD Chapter 690, Division 385**  
**NOTICE OF DISTRICT PERMANENT TRANSFER**  
**Place of Use**

District: Tumalo Irrigation District

Contact Person: Anne M. Weiser Phone: 541-382-3053

Mailing Address: 64697 Cook Ave. Bend, OR 97701

District Internal Notice #: N09.001 DUBLIN/JEWETT

I. Pursuant to ORS 540.580 and OAR Chapter 690, Division 385, the district is providing the Water Resources Department this notice of a proposed change in place of use prior to making the change. The district proposes to change the place of use for the following water rights:

WATER RIGHTS			
PERMIT NUMBER	CERTIFICATE NUMBER	DECREE (name, volume, and page)	PRIMARY (P) or SUPP (S)
	74146	Tumalo Creek V1, Pg 135. V16, Pg 188	P

II. The authorized point(s) of diversion for the water rights proposed for transfer are as follows:

AUTHORIZED POINT(S) OF DIVERSION / APPROPRIATION				
PERMIT	DECREE or CERTIFICATE	POD#	SOURCE	LOCATION - LEGAL DESCRIPTION
	74146	1, 2	Tumalo Creek	SW/NE Sec 23, T.17S, R11E, W.M.:N70° 21'W.; 1,550 ft From the East ¼ corner of Section 23

III. The district proposes to change the place of use from the authorized location listed in Table 1 to the location listed in Table 2.

IV. Enclosed is a map for the proposed change in place of use meeting the standards of OAR Chapter 690, Division 385.

V. The water right proposed for transfer is a water right subject to transfer and has not been forfeited for nonuse under ORS 540.610.

VI. Each user affected by the proposed transfer has provided written authorization for the transfer and such authorization is on file with the district.

T 10975

RECEIVED

NOV 16 2009



VII. The undersigned understand and acknowledge that the proposed transfer is subject to the approval of the Water Resources Department. The undersigned also understand and acknowledge that if the Water Resources Department finds the change in place of use allowed by the district under this notice results in injury to an existing water right, the Department may direct the district to cease delivery of water to the proposed place of use or direct the district to mitigate the injury.

I certify that the information contained in this Notice of District Permanent Transfer is true and accurate.

Elmer McDaniels  
Signature of District Manager  
Elmer McDaniels  
Typed Name of District Manager

3-25-09  
Date

Jerry D. Dublin  
Signature JERRY D. DUBLIN  
(Authorized place of use)

3-20-09  
Date

Megan Jewett  
Signature (JEWETT, DAVID/MEGAN)  
(Proposed place of use)

3.20.09  
Date

**INSTRUCTIONS:**

- 1) Pursuant to OAR 690-385-4100(3), the district shall deliver this Notice Form and Map(s) to the local Watermaster *prior to* delivering water to the proposed place of use.
- 2) Pursuant to OAR 690-385-4100(4), the district also shall concurrently deliver a copy of the Notice Form to:  
Oregon Water Resources Department  
Transfer Section  
725 Summer Street NE, Suite A  
Salem, OR 97301-1271

The Water Resources Department shall publish a summary of the Notice of District Permanent Transfer in the Department's weekly publication for the purpose of providing public notice.

RECEIVED

NOV 16 2009

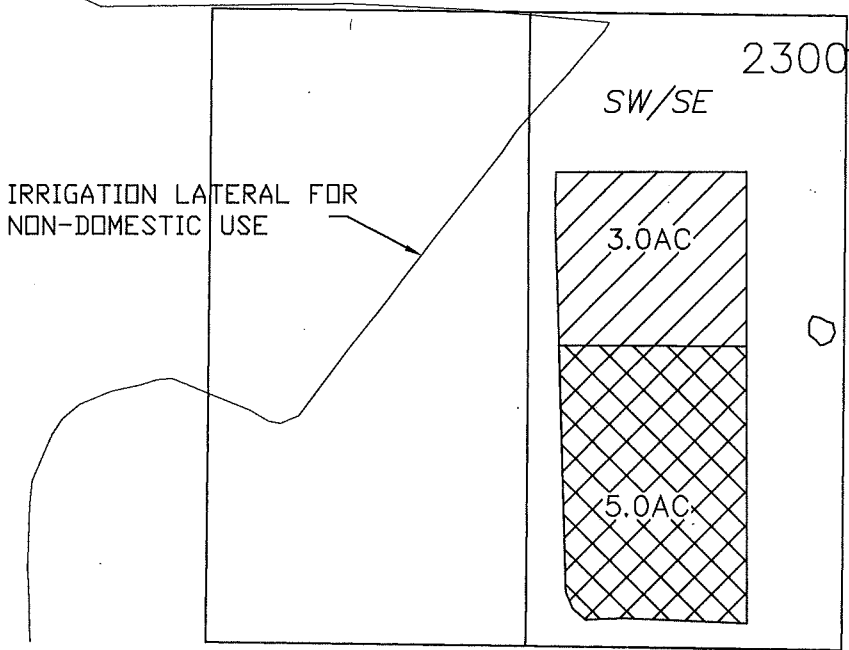
T 10975




# TUMALO IRRIGATION DISTRICT WATER RIGHT TRANSFER MAP


FOR  
JERRY DUBLIN

19460 RUDI RD. BEND, OR. 97701  
LOCATED IN THE SW 1/4 OF THE SE 1/4  
OF SECTION 24, T. 16 S., R. 11 E., W.M.  
TAX LOT 16-11-24 #2300  
DESCHUTES COUNTY, OREGON



SCALE: 1" = 400'  
DATE: 2-20-09

 EXIST WATER RIGHT UNCHANGED = 3.00 ACRES  
 CERT. NO. 74146, DATED 8/05/1900 = 1.5 ACRES  
 CERT. NO. 74146, DATED 9/01/1900 = 1.0 ACRES  
 CERT. NO. 74147, DATED 10/29/1913 = 0.5 ACRES

 WATER TRANSFERRED OFF = 5.00 ACRES  
 CERT. NO. 74146, DATED 9/01/1900

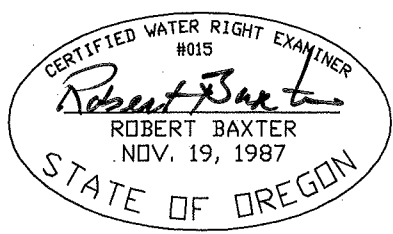
I, ROBERT E. BAXTER, CERTIFIED WATER RIGHT EXAMINER  
IN THE STATE OF OREGON, HEREBY CERTIFY THAT THIS  
WATER RIGHT SURVEY MAP WAS PREPARED BY ME.

THE PREPARATION OF THIS MAP IS FOR THE PURPOSE  
OF IDENTIFYING THE LOCATION OF THE WATER RIGHT  
ONLY AND HAS NO INTENT TO PROVIDE DIMENSIONS OR  
LOCATIONS OF PROPERTY OWNERSHIP LINES.

RECEIVED

NOV 16 2009

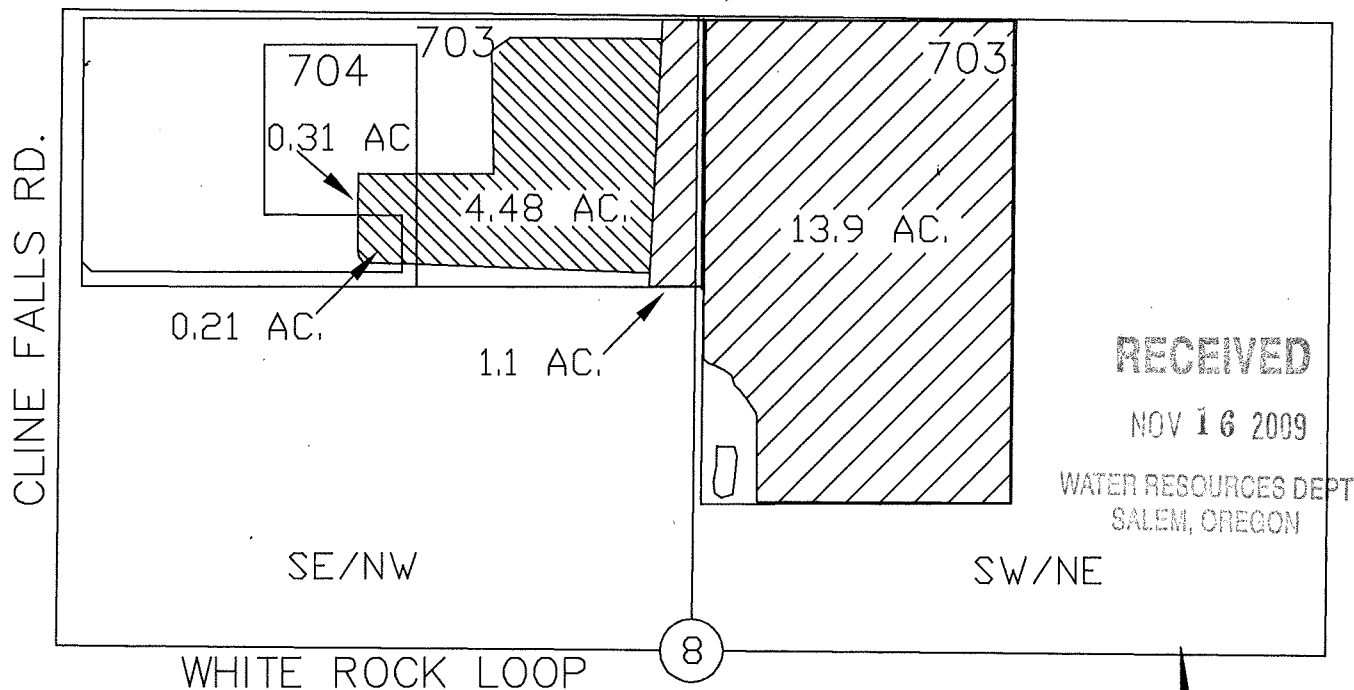
WATER RESOURCES DEPT  
SALEM, OREGON



10975



TUMALO IRRIGATION DISTRICT  
WATER RIGHT TRANSFER ON MAP  
FOR

DAVID AND MEGAN JEWETT  
66290 CLINE FALLS RD. BEND, OR 97701  
LOCATED IN THE SE 1/4 OF THE NW 1/4  
AND IN THE SW 1/4 OF THE NE 1/4  
OF SECTION 8, T. 16 S., R. 12 E., W.M.  
TAX LOTS 16-12-08 #703 & #704  
DESCHUTES COUNTY, OREGON



RECEIVED  
NOV 16 2009

WATER RESOURCES DEPT  
SALEM, OREGON

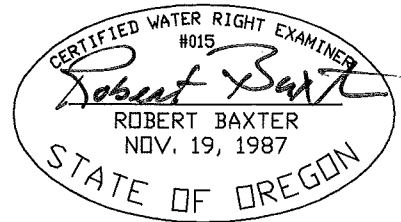
-  EXIST WATER RIGHT UNCHANGED = 13.9 ACRES IN SW/NE  
EXIST WATER RIGHT UNCHANGED = 1.1 ACRES IN SE/NW  
CERT. NO. 74146, DATED 09/01/1900
-  WATER TRANSFERRED ON = 4.69 ACRES, SE/NW, T.L. 703  
WATER TRANSFERRED ON = 0.31 ACRES, SE/NW, T.L. 704  
CERT. NO. 74146, DATED 09/01/1900



I, ROBERT E. BAXTER, CERTIFIED WATER RIGHT EXAMINER  
IN THE STATE OF OREGON, HEREBY CERTIFY THAT THIS  
WATER RIGHT SURVEY MAP WAS PREPARED BY ME.

SCALE: 1" = 400'  
DATE: 2-20-09

THE PREPARATION OF THIS MAP IS FOR THE PURPOSE  
OF IDENTIFYING THE LOCATION OF THE WATER RIGHT  
ONLY AND HAS NO INTENT TO PROVIDE DIMENSIONS OR  
LOCATIONS OF PROPERTY OWNERSHIP LINES.



T 10975





Oregon Water Resources Department  
 721 Summer Street NE, Suite A  
 Salem, OR 97301-1271

**OAR Chapter 690, Division 385**  
**NOTICE OF DISTRICT PERMANENT TRANSFER**  
**Place of Use**

District: Tumalo Irrigation District

Contact Person: Anne M. Weiser Phone: 541-382-3053

Mailing Address: 64697 Cook Ave. Bend, OR 97701

District Internal Notice #: N09.002

I. Pursuant to ORS 540.580 and OAR Chapter 690, Division 385, the district is providing the Water Resources Department this notice of a proposed change in place of use prior to making the change. The district proposes to change the place of use for the following water rights:

WATER RIGHTS			
PERMIT NUMBER	CERTIFICATE NUMBER	DECREE (name, volume, and page)	PRIMARY (P) or SUPP (S)
	74146	Tumalo Creek V1, Pg 135. V16 Pg 188	P

II. The authorized point(s) of diversion for the water rights proposed for transfer are as follows:

AUTHORIZED POINT(S) OF DIVERSION / APPROPRIATION				
PERMIT	DECREE or CERTIFICATE	POD#	SOURCE	LOCATION - LEGAL DESCRIPTION
	74146	1	Tumalo Creek	SW/NE Sec23, T. 17S., R11E., W.M.: N.70° 21'W.; 1,550 Feet from the East ¼ corner of Section 23

III. The district proposes to change the place of use from the authorized location listed in Table 1 to the location listed in Table 2.

IV. Enclosed is a map for the proposed change in place of use meeting the standards of OAR Chapter 690, Division 385.

V. The water right proposed for transfer is a water right subject to transfer and has not been forfeited for nonuse under ORS 540.610.

VI. Each user affected by the proposed transfer has provided written authorization for the transfer and such authorization is on file with the district.

T 10975

RECEIVED

NOV 16 2009

WATER RESOURCES DEPT  
 SALEM, OREGON



VII. The undersigned understand and acknowledge that the proposed transfer is subject to the approval of the Water Resources Department. The undersigned also understand and acknowledge that if the Water Resources Department finds the change in place of use allowed by the district under this notice results in injury to an existing water right, the Department may direct the district to cease delivery of water to the proposed place of use or direct the district to mitigate the injury.

I certify that the information contained in this Notice of District Permanent Transfer is true and accurate.

**SIGN  
HERE**

Elmer McDaniels  
Signature of District Manager  
ELMER McDANIELS

3-25-09  
Date

↓  
PMH FINANCIAL LLC BY [Signature]  
ASSET MANAGER AS ATTORNEY IN FACT  
FOR HOME LOAN SERVICES

03/24/09  
Date

Signature of Authorized DEUTSCHE BANK Personnel  
(Authorized place of use)

V. J. FAMULARO III (828) 284-7814  
Printed Name/Title/Contact information

[Signature]  
Signature of DAVID DAY  
(Proposed place of use)

6/22/09  
Date

RECEIVED  
NOV 16 2009

WATER RESOURCES DEPT  
SALEM, OREGON

**INSTRUCTIONS:**

- 1) Pursuant to OAR 690-385-4100(3), the district shall deliver this Notice Form and Map(s) to the local Watermaster *prior to* delivering water to the proposed place of use.
- 2) Pursuant to OAR 690-385-4100(4), the district also shall concurrently deliver a copy of the Notice Form to:  
Oregon Water Resources Department  
Transfer Section  
725 Summer Street NE, Suite A  
Salem, OR 97301-1271

The Water Resources Department shall publish a summary of the Notice of District Permanent Transfer in the Department's weekly publication for the purpose of providing public notice.

T 10975

3/19/09  
TO DEUTSCHE  
3/23/09 TO V5

pg 7 of 9

TUMALO IRRIGATION DISTRICT CERTIFICATES			
SOURCE/POINT OF DIVERSION			
ID #	Primary Cert. #	Source	Location
1P	74146 Tumalo Decree V1, P135 & V16, P188.	Tumalo Creek, tributary to the Deschutes River 8/5/1900, Sept. 1900, 4/28/1905, 5/27/1907 & 6/1/1907	17S 11E W.M. 23 SW/NE - Tumalo Feed Canal - N 70° 21' W.; 1550 feet from East 1/4 corner of Section 23 (Tumalo Creek POD #1) 18S 10E W.M. 2 NW/SW - N. 14° 02' E.; 1713 feet from South 1/4 corner of Section 2 (Tumalo Creek POD #2)
2P	74147 Permit #19628	Tumalo Creek, tributary to the Deschutes River 10/29/1913	17S 11E W.M. 23 SW/NE - Tumalo Feed Canal (Tumalo Creek POD #1) - N. 70° 21' W.; 1550 feet from East 1/4 corner of Section 23
3P	76106 Permit #27840	Tumalo Creek and Upper Tumalo Reservoir, constructed under Permit R-2743, tributaries of the Deschutes River 12/8/1961	17S 11E W.M. 23 SE/NE - Tumalo Creek - 2080 feet South and 1310 feet West from NE Corner of Section 23 16S 11E W.M. 33 SE/SW - Upper Tumalo Reservoir
9P	83571	TID Bend Feed Canal 10/31/1900	2050 Feet West from NE Corner of Section 32 (POD #9)
<b>Supp. Cert. #</b>			
1S	74147 to 74146 Permit #19628	Tumalo Creek, tributary to the Deschutes River 10/29/1913	17S 11E W.M. 23 SW/NE - Tumalo Feed Canal (Tumalo Creek POD #1) - N 70° 21' W.; 1550 feet from East 1/4 corner of Section 23
2S	74148 to 74146, 74147, 74149 Permit #624	Crescent Lake Reservoir, constructed under Permit R-102, tributary to Crescent Creek 4/7/1911	24S 6E W.M. 11 SE/SW and SW/SE
3S	74149 to 74146, 74147, 76106 Duffy Decree V9, P362	Deschutes River, tributary to the Columbia River 1905	17S 12E W.M. 32 NW/NE - Bend Feed Canal - 100 feet South and 550 feet East from N1/4 corner of Section 32
4S	76520 to 74146, 74147, 74148 74149, 76106 Permit #27841	Crescent Lake Reservoir, constructed under Permit R-2744, tributary to Crescent Creek and the Little Deschutes River 12/8/1961	17S 12E W.M. 32 NW/NE - Deschutes River (Tumalo ID Bend Feed Canal) - 2050 feet West from NE corner of Section 32 24S 6E W.M. 11 SE/SW - Crescent Lake Reservoir
11S	76714	Crane Prairie Reservoir, constructed under Permit R-1687, tributary of Deschutes River 2/28/1913	COID North Canal: 850 Feet North and 630 feet West from the E1/4 Corner of Section 29 (POD #11)

RECEIVED

NOV 16 2009

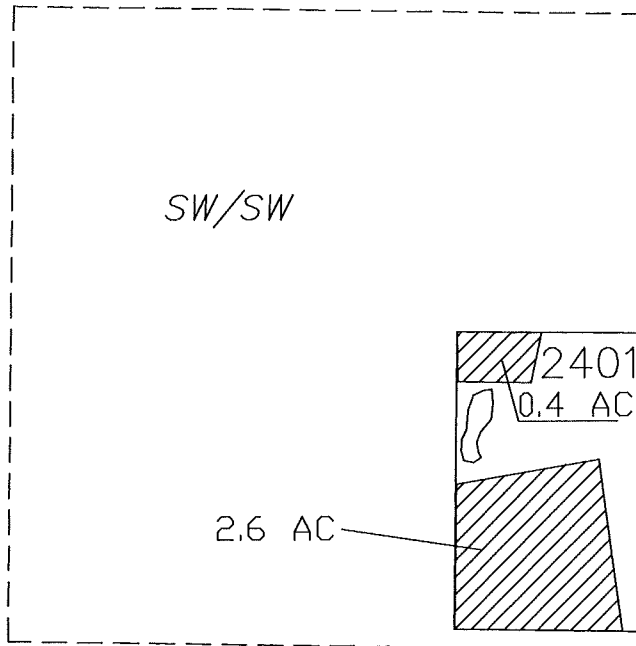
WATER RESOURCES DEPT  
SALEM, OREGON

TUMALO IRRIGATION DISTRICT  
WATER RIGHT TRANSFER OFF MAP


N09-002

FOR DEUTSCHE BANK  
18460 COUCH MARKET RD. BEND, OR 97701

LOCATED IN THE SW 1/4 OF THE SW 1/4  
OF SECTION 22, T. 16 S., R. 11 E., W.M.  
TAX LOT 16-11-22 #2401  
DESCHUTES COUNTY, OREGON



SCALE: 1" = 400'  
DATE: 1-09-09

 WATER TRANSFERRED OFF = 3.00 ACRES  
CERT. NO. 74146, DATED 9/01/1900


I, ROBERT E. BAXTER, CERTIFIED WATER RIGHT EXAMINER  
IN THE STATE OF OREGON, HEREBY CERTIFY THAT THIS  
WATER RIGHT SURVEY MAP WAS PREPARED BY ME.

THE PREPARATION OF THIS MAP IS FOR THE PURPOSE  
OF IDENTIFYING THE LOCATION OF THE WATER RIGHT  
ONLY AND HAS NO INTENT TO PROVIDE DIMENSIONS OR  
LOCATIONS OF PROPERTY OWNERSHIP LINES.

RECEIVED

NOV 16 2009

WATER RESOURCES DEPT  
SALEM, OREGON



T 10975

PREPARED BY: BAXTER LAND SURVEYING, INC., P.O. BOX 7022 BEND, ORE, 97708 382-1962

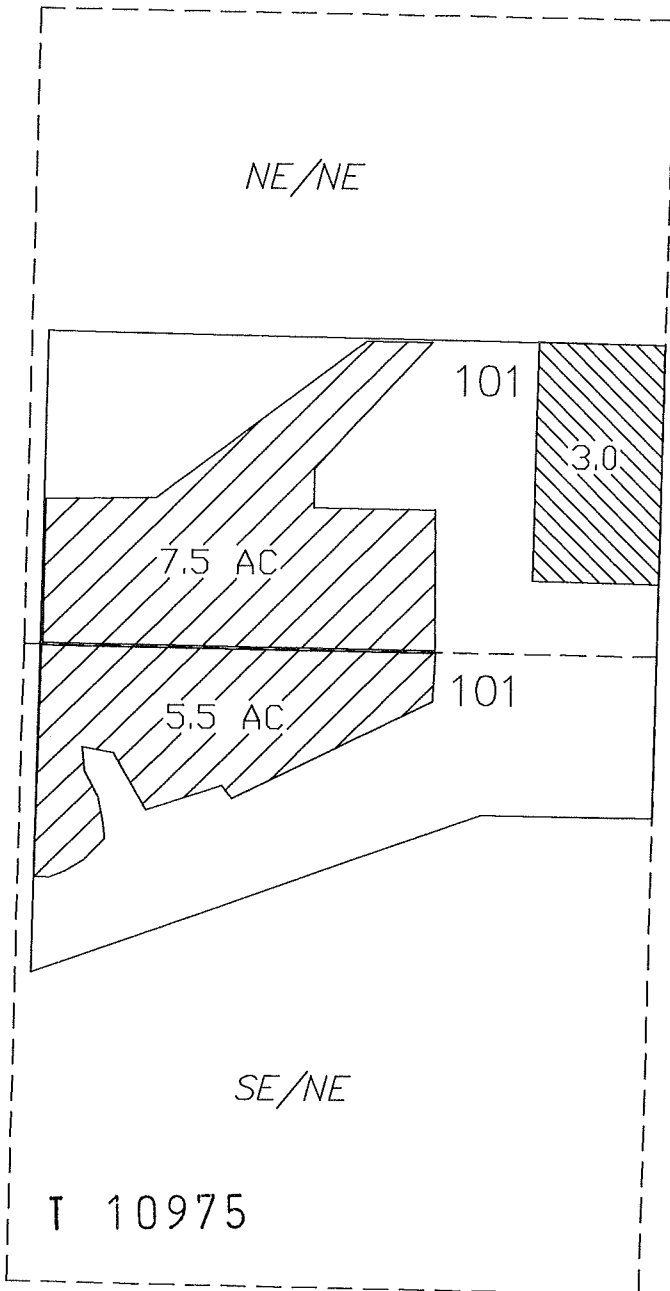
N09-002


TUMALO IRRIGATION DISTRICT  
 WATER RIGHT TRANSFER ON MAP  
 FOR DAVID R. DAY  
 65490 TWEED RD. BEND, OR. 97701  
 LOCATED IN THE NE 1/4 OF THE NE 1/4  
 AND IN SE 1/4 OF THE NE 1/4  
 OF SECTION 22, T. 16 S., R. 11 E., W.M.  
 TAX LOT 16-11-22 #101  
 DESCHUTES COUNTY, OREGON




SCALE: 1" = 400'

DATE: 1-09-09



 EXIST WATER RIGHT UNCHANGED  
 CERT. NO. 74146, DATED 06/01/1907  
 3 AC. OF CT. NO. 74146, DATED 09/01/1900  
 ON T.L. 101, NE/NE

 WATER TRANSFERRED ON = 3.00 ACRES  
 CERT. NO. 74146, DATED 9/01/1900

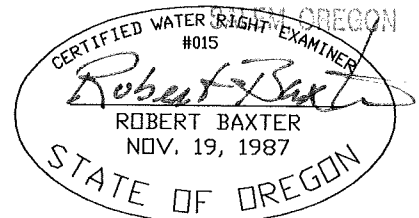
I, ROBERT E. BAXTER, CERTIFIED  
 WATER RIGHT EXAMINER IN THE  
 STATE OF OREGON, HEREBY  
 CERTIFY THAT THIS WATER RIGHT  
 SURVEY MAP WAS PREPARED BY  
 ME.

THE PREPARATION OF THIS MAP  
 IS FOR THE PURPOSE OF  
 IDENTIFYING THE LOCATION OF THE  
 WATER RIGHT ONLY AND HAS NO  
 INTENT TO PROVIDE DIMENSIONS  
 OR LOCATIONS OF PROPERTY  
 OWNERSHIP LINES.

RECEIVED

NOV 16 2009

WATER RESOURCES DEPT





Oregon Water Resources Department  
721 Summer Street NE, Suite A  
Salem, OR 97301-1271

**OAR Chapter 690, Division 385  
NOTICE OF DISTRICT PERMANENT TRANSFER  
Place of Use**

District: Tumalo Irrigation District

Contact Person: Anne M. Weiser Phone: 541-382-3053

Mailing Address: 64697 Cook Ave. Bend, OR 97701

District Internal Notice #: N09.003 (JOHNSON/WINCH)

I. Pursuant to ORS 540.580 and OAR Chapter 690, Division 385, the district is providing the Water Resources Department this notice of a proposed change in place of use prior to making the change. The district proposes to change the place of use for the following water rights:

WATER RIGHTS			
PERMIT NUMBER	CERTIFICATE NUMBER	DECREE (name, volume, and page)	PRIMARY (P) or SUPP (S)
	74146	TUMALO CREEK V1, Pg 135. V16, Pg 188	P

II. The authorized point(s) of diversion for the water rights proposed for transfer are as follows:

AUTHORIZED POINT(S) OF DIVERSION / APPROPRIATION				
PERMIT	DECREE or CERTIFICATE	POD#	SOURCE	LOCATION - LEGAL DESCRIPTION
	74146	1	TUMALO CREEK	SW/NE SEC 23, T.17S, R11E, W.M.: N70° 21'W.; 1,550 FEET FROM THE EAST ¼ CORNER OF SECTION 23

III. The district proposes to change the place of use from the authorized location listed in Table 1 to the location listed in Table 2.

IV. Enclosed is a map for the proposed change in place of use meeting the standards of OAR Chapter 690, Division 385.

V. The water right proposed for transfer is a water right subject to transfer and has not been forfeited for nonuse under ORS 540.610.

VI. Each user affected by the proposed transfer has provided written authorization for the transfer and such authorization is on file with the district.

T 10975

RECEIVED

NOV 16 2009

T 10975

TABLE 1. -- AUTHORIZED PLACE OF USE

WATER RIGHT Cert/Decree	Primary SUPP	Primary DATE	USE	POD #	LEGAL DESCRIPTION						ACRES	USER NAME	
					TWP	RNG	SEC	QQ	DLC	LOT			TAX LOT
74146	*	09-01-1900	IRR		16S	11E	12	SE/NW			00401	1	JOHNSON, WALTER & BARBARA #177

\* Primary  
74146  
74147  
76106

Supp. Cert.  
74147, 74148, 74149, 76520  
74148, 74149, 76520  
74149, 76520

TABLE 2. -- PROPOSED PLACE OF USE

WATER RIGHT Cert/Decree	Primary SUPP	Primary DATE	USE	POD #	LEGAL DESCRIPTION						ACRES	USER NAME	
					TWP	RNG	SEC	QQ	DLC	LOT			TAX LOT
74146	*	09-01-1900	IRR		16S	11E	12	SW/SE			01100	1	WINCH, MARTIN & CAROLYN #408

RECEIVED

NOV 16 2009

WATER RESOURCES DEPT  
SALEM, OREGON



VII. The undersigned understand and acknowledge that the proposed transfer is subject to the approval of the Water Resources Department. The undersigned also understand and acknowledge that if the Water Resources Department finds the change in place of use allowed by the district under this notice results in injury to an existing water right, the Department may direct the district to cease delivery of water to the proposed place of use or direct the district to mitigate the injury.

I certify that the information contained in this Notice of District Permanent Transfer is true and accurate.

Elmer McDaniels  
Signature of District Manager  
ELMER McDANIELS  
Typed Name of District Manager

3-25-09  
Date

Barbara Johnson  
Signature of User (Johnson)  
(Authorized place of use)

6-9-09  
Date

Carolyn Winick 6/22/09  
Carolyn Winick 6/12/09  
Signature of User (Winick)  
(Proposed place of use)

          
Date

**INSTRUCTIONS:**

- 1) Pursuant to OAR 690-385-4100(3), the district shall deliver this Notice Form and Map(s) to the local Watermaster *prior to* delivering water to the proposed place of use.
- 2) Pursuant to OAR 690-385-4100(4), the district also shall concurrently deliver a copy of the Notice Form to:  
Oregon Water Resources Department  
Transfer Section  
725 Summer Street NE, Suite A  
Salem, OR 97301-1271

The Water Resources Department shall publish a summary of the Notice of District Permanent Transfer in the Department's weekly publication for the purpose of providing public notice.

T 10975

RECEIVED

NOV 16 2009

WATER RESOURCES DEPT  
SALEM, OREGON

TUMALO IRRIGATION DISTRICT CERTIFICATES SOURCE/POINT OF DIVERSION		
Attachment A		
ID #	Primary Cert. #	Location
1P	74146 Tumalo Decree V1, P135 & V16, P188.	17S 11E W.M. 23 SW/NE - Tumalo Feed Canal - N 70° 21' W.; 1550 feet from East 1/4 corner of Section 23 (Tumalo Creek POD #1) 18S 10E W.M. 2 NW/SW - N. 14° 02' E.; 1713 feet from South 1/4 corner of Section 2 (Tumalo Creek POD #2)
2P	74147 Permit #19628	17S 11E W.M. 23 SW/NE - Tumalo Feed Canal (Tumalo Creek POD #1) - N. 70° 21' W.; 1550 feet from East 1/4 corner of Section 23
3P	76106  Permit #27840	17S 11E W.M. 23 SE/NE - Tumalo Creek - 2080 feet South and 1310 feet West from NE Corner of Section 23 16S 11E W.M. 33 SE/SW - Upper Tumalo Reservoir
9P	83571	2050 Feet West from NE Corner of Section 32 (POD #9)
Supp. Cert. #		
1S	74147 to 74146 Permit #19628	17S 11E W.M. 23 SW/NE - Tumalo Feed Canal (Tumalo Creek POD #1) - N 70° 21' W.; 1550 feet from East 1/4 corner of Section 23
2S	74148 to 74146, 74147, 74149 Permit #624	24S 6E W.M. 11 SE/SW and SW/SE Crescent Lake Reservoir, constructed under Permit R-102, tributary to Crescent Creek 4/7/1911
3S	74149 to 74146, 74147, 76106 Duffy Decree V9, P362	17S 12E W.M. 32 NW/NE - Bend Feed Canal - 100 feet South and 550 feet East from N1/4 corner of Section 32 1905
4S	76520 to 74146, 74147, 74148 74149, 76106 Permit #27841	17S 12E W.M. 32 NW/NE - Deschutes River (Tumalo ID Bend Feed Canal) - 2050 feet West from NE corner of Section 32 24S 6E W.M. 11 SE/SW - Crescent Lake Reservoir 12/8/1961
11S	76714	COID North Canal: 850 Feet North and 630 feet West from the E1/4 Corner of Section 29 (POD #11)

RECEIVED

NOV 16 2009

WATER RESOURCES DEPT  
SALEM, OREGON

N09.003

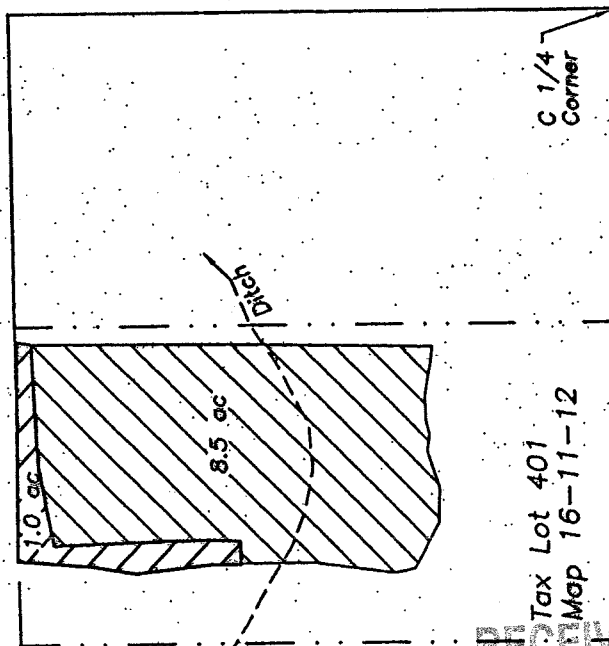
# Water Rights Transfer "Off" Map Tumalo Irrigation District

Walter F. & Barbara I. Johnson  
Tax Lot 401, Map 16-11-12  
19317 Dusty Loop

Water to transfer off land (Certificate  
74146, priority date 9/01/1900)



Water to remain (Certificate 74146,  
priority date 9/01/1900)


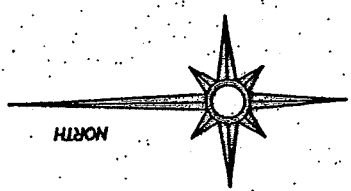


Tax Lot 401  
Map 16-11-12

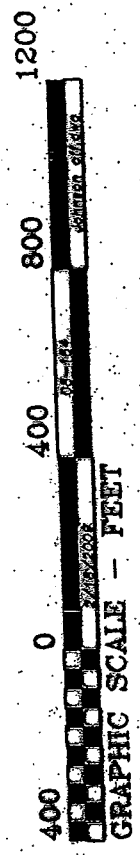
RECEIVED

NOV 16 2009

WATER RESOURCES DEPT  
SALEM, OREGON



Renewal date: 6/30/2010



THIS MAP IS FOR THE PURPOSE OF IDENTIFYING THE LOCATION OF THE WATER RIGHT. IT IS NOT INTENDED TO PROVIDE LEGAL DIMENSIONS OR LOCATIONS OF PROPERTY OWNERSHIP LINES.

Fred A. Ast, Jr. & Associates 157 Sisters Park Drive P.O. Box 751 Sisters, OR 97759 541-549-7851

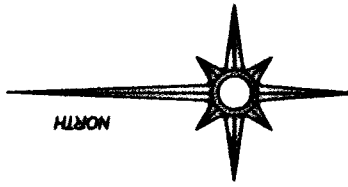
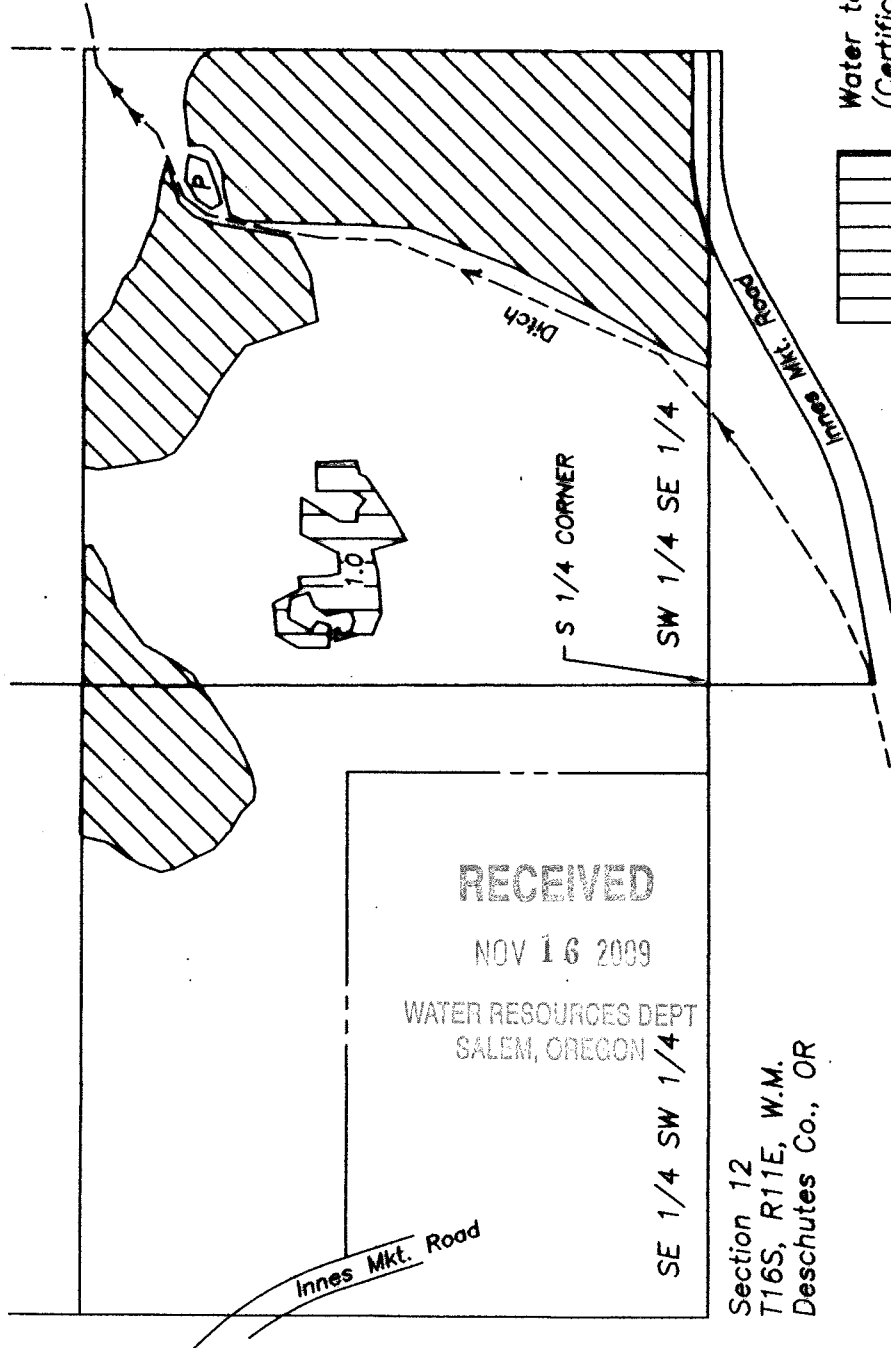
# Water Rights Transfer

"On" Map  
Tumalo Irrigation District


No. 9.003

T 10975

Martin T. & Carolyn Winch  
Tax Lot 1100  
Map 16-11-12  
19300 Innes Market Road



6/18/2009



Renewal date: 6/30/2010

Water to transfer on to land  
(Certificate 74146, priority 9/1/1900)



Existing water rights (Certificate  
74146, priority 9/1/1900 and  
Certificate 74147, priority  
10/29/1913)



GRAPHIC SCALE - FEET

THIS MAP IS FOR THE PURPOSE OF IDENTIFYING THE LOCATION OF THE WATER RIGHT. IT IS NOT INTENDED TO PROVIDE LEGAL DIMENSIONS OR LOCATIONS OF PROPERTY OWNERSHIP LINES.

Fred A. Ast, Jr. & Associates 157 Sisters Park Drive P.O. Box 751 Sisters, OR 97759 541-549-7851



**Oregon Water Resources Department**  
 721 Summer Street NE, Suite A  
 Salem, OR 97301-1271

**OAR Chapter 690, Division 385**  
**NOTICE OF DISTRICT PERMANENT TRANSFER**  
**Place of Use**

District: Tumalo Irrigation District

Contact Person: Anne M. Weiser Phone: 541-382-3053

Mailing Address: 64697 Cook Ave. Bend, OR 97701

District Internal Notice #: N09.004 (HUFF/HUFF)

I. Pursuant to ORS 540.580 and OAR Chapter 690, Division 385, the district is providing the Water Resources Department this notice of a proposed change in place of use prior to making the change. The district proposes to change the place of use for the following water rights:

WATER RIGHTS			
PERMIT NUMBER	CERTIFICATE NUMBER	DECREE (name, volume, and page)	PRIMARY (P) or SUPP (S)
	74146	TUMALO CREEK V1, Pg 135. V16, Pg 188	P
	74147, 74148, 74149,76520	SEE ATTACHMENT A	S

II. The authorized point(s) of diversion for the water rights proposed for transfer are as follows:

AUTHORIZED POINT(S) OF DIVERSION / APPROPRIATION				
PERMIT	DECREE or CERTIFICATE	POD#	SOURCE	LOCATION - LEGAL DESCRIPTION
	74146	1	TUMALO CREEK	SW/NE SEC 23, T17S, R11E, W.M.:N70° 21'W.; 1,550 FEET FROM THE EAST ¼ CORNER OF SECTION 23
	74147, 74148, 74149,76520			SEE ATTACHMENT A

III. The district proposes to change the place of use from the authorized location listed in Table 1 to the location listed in Table 2.

IV. Enclosed is a map for the proposed change in place of use meeting the standards of OAR Chapter 690, Division 385.

V. The water right proposed for transfer is a water right subject to transfer and has not been forfeited for nonuse under ORS 540.610.

VI. Each user affected by the proposed transfer has provided written authorization for the transfer and such authorization is on file with the district.

**RECEIVED**


NOV 16 2009

T 10975




VII. The undersigned understand and acknowledge that the proposed transfer is subject to the approval of the Water Resources Department. The undersigned also understand and acknowledge that if the Water Resources Department finds the change in place of use allowed by the district under this notice results in injury to an existing water right, the Department may direct the district to cease delivery of water to the proposed place of use or direct the district to mitigate the injury.


I certify that the information contained in this Notice of District Permanent Transfer is true and accurate.

  
\_\_\_\_\_  
Signature of District Manager  
ELMER McDANIELS  
Typed Name of District Manager

3-25-09  
Date

  
\_\_\_\_\_  
Signature of User  
(Authorized place of use)

5/8/09  
Date

  
\_\_\_\_\_  
Signature of User  
(Proposed place of use)

5/8/09  
Date

**INSTRUCTIONS:**

- 1) Pursuant to OAR 690-385-4100(3), the district shall deliver this Notice Form and Map(s) to the local Watermaster *prior to* delivering water to the proposed place of use.
- 2) Pursuant to OAR 690-385-4100(4), the district also shall concurrently deliver a copy of the Notice Form to:  
Oregon Water Resources Department  
Transfer Section  
725 Summer Street NE, Suite A  
Salem, OR 97301-1271

The Water Resources Department shall publish a summary of the Notice of District Permanent Transfer in the Department's weekly publication for the purpose of providing public notice.

T 10975

TUMALO IRRIGATION DISTRICT CERTIFICATES		
SOURCE/POINT OF DIVERSION		
ID#	Primary Cert. #	Location
1P	74146 Tumalo Decree V1, P135 & V16, P188.	Tumalo Creek, tributary to the Deschutes River 8/5/1900, Sept. 1900, 4/28/1905, 5/27/1907 & 6/1/1907
2P	74147 Permit #19628	Tumalo Creek, tributary to the Deschutes River 10/29/1913
3P	76106 Permit #27840	Tumalo Creek and Upper Tumalo Reservoir, constructed under Permit R-2743, tributaries of the Deschutes River 12/8/1961
9P	83571	TID Bend Feed Canal 10/31/1900
Supp. Cert. #		
1S	74147 to 74146 Permit #19628	Tumalo Creek, tributary to the Deschutes River 1550 feet from East 1/4 corner of Section 23
2S	74148 to 74146, 74147, 74149 Permit #624	Crescent Lake Reservoir, constructed under Permit R-102, tributary to Crescent Creek 4/7/1911
3S	74149 to 74146, 74147, 76106 Duffy Decree V9, P362	Deschutes River, tributary to the Columbia River 1905
4S	76520 to 74146, 74147, 74148 74149, 76106 Permit #27841	Crescent Lake Reservoir, constructed under Permit R-2744, tributary to Crescent Creek and the Little Deschutes River 12/8/1961
11S	76714	Crane Prairie Reservoir, constructed under Permit R-1687, tributary of Deschutes River 2/28/1913
		COID North Canal: 850 Feet North and 630 feet West from the E1/4 Corner of Section 29 (POD #11)

RECEIVED

NOV 16 2009

WATER RESOURCES DEPT  
SALEM, OREGON



WATER RIGHT TRANSFER APPLICATION MAP

FOR

DESCHUTES RIVER RANCH GROUP LLC

TUMALO IRRIGATION DISTRICT


LOCATED IN THE NE/SE; SE/SE; AND SW/SE OF SECTION 17

TOWNSHIP 16 SOUTH, RANGE 12 EAST, W.M.

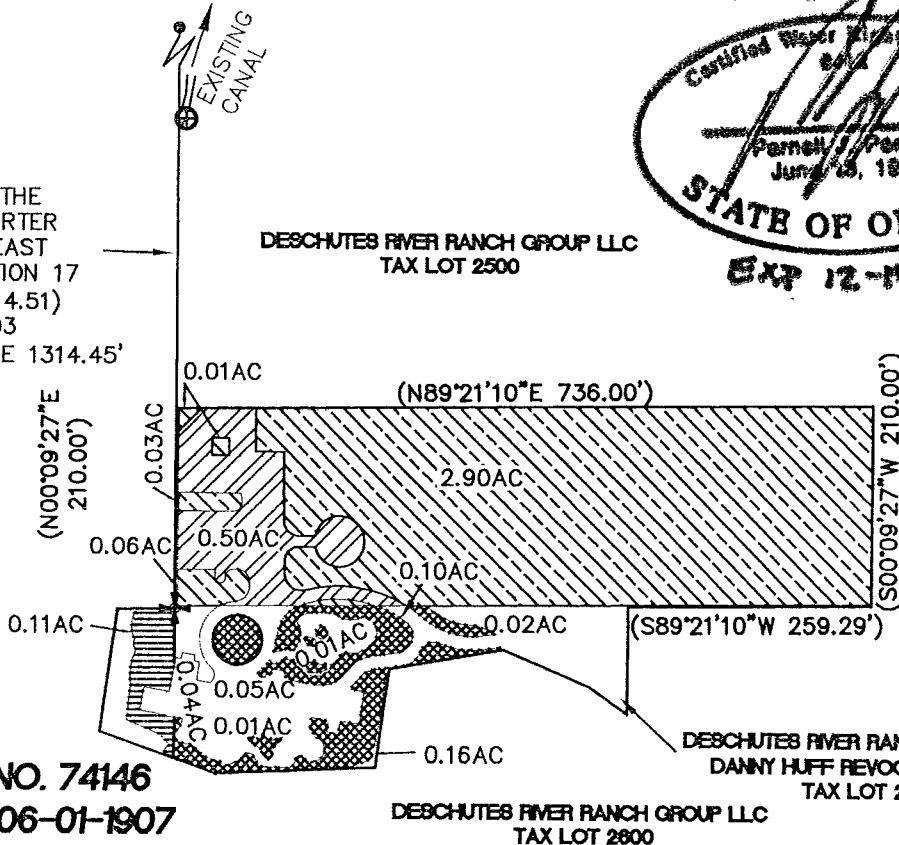
DESCHUTES COUNTY, OREGON

TAX LOT 1612170002502

65701 WILD HORSE TRAIL



WEST LINE OF THE  
NORTHEAST QUARTER  
OF THE SOUTHEAST  
QUARTER OF SECTION 17  
(N00°09'27"E 1314.51)  
PER CS 17803  
MEASURED N00°09'27"E 1314.45'


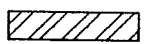




RECEIVED

NOV 16 2009

WATER RESOURCES DEPT  
SALEM, OREGON

CERTIFICATE NO. 74146  
PRIORITY DATE 06-01-1907

-  3.00 AC. AREA TO REMAIN ON THE NE SE
-  0.50 AC. AREA TO BE TRANSFERRED OFF NE SE
-  0.39 AC. AREA TO BE TRANSFERRED ON SE SE
-  0.11 AC. AREA TO BE TRANSFERRED ON SW SE

3.50 AC. TOTAL AREA



LEGEND:

- ( ) RECORD DATA PER MEMORANDUM OF GROUND LEASE RECORDED IN THE DESCHUTES COUNTY RECORDS AS 2006-62115
- ⊕ SOUTHEAST 1/4 CORNER OF SECTION 17 PER CS 17803
- CENTER EAST 1/4 CORNER OF SECTION 17 PER CS 17803
- ⊕ P.O.D.

T 10975

THIS MAP WAS PREPARED FOR THE PURPOSE OF IDENTIFYING THE LOCATION OF A WATER RIGHT ONLY AND IS NOT INTENDED TO PROVIDE LEGAL DIMENSIONS OF LOCATION OF PROPERTY OWNERSHIP LINES. ALL OF THE ORIGINAL WATER RIGHT FOR TAX LOT 1612170002502 WAS PROVIDED BY TUMALO IRRIGATION DISTRICT.



VERTICAL SURVEYING INC.

65855 61 STREET, BEND OR 97701  
TEL:541.388.4472 FAX:541.388.7444  
PPERKINS@VERTICALSURVEYING.COM

DRAWING:  
231 HUFF TRANSFER.DWG  
09-03-09



**Oregon Water Resources Department**  
 721 Summer Street NE, Suite A  
 Salem, OR 97301-1271

**OAR Chapter 690, Division 385**  
**NOTICE OF DISTRICT PERMANENT TRANSFER**  
**Place of Use**

District: Tumalo Irrigation District

Contact Person: \_\_\_\_\_ Phone: 541-382-3053

Mailing Address: 64697 Cook Ave. Bend, OR 97701

District Internal Notice #: N09.005

**I.** Pursuant to ORS 540.580 and OAR Chapter 690, Division 385, the district is providing the Water Resources Department this notice of a proposed change in place of use prior to making the change. The district proposes to change the place of use for the following water rights:

WATER RIGHTS			
PERMIT NUMBER	CERTIFICATE NUMBER	DECREE (name, volume, and page)	PRIMARY (P) or SUPP (S)
	74146	Tumalo Creek VI, Pg 135, V16, Pg 188	P

**II.** The authorized point(s) of diversion for the water rights proposed for transfer are as follows:

AUTHORIZED POINT(S) OF DIVERSION / APPROPRIATION				
PERMIT	DECREE or CERTIFICATE	POD#	SOURCE	LOCATION - LEGAL DESCRIPTION
	74146	1	Tumalo Creek	SW/NE Sec 23, T.17S, R11E, W.M.:N70 21W.: 1,550 ft. From East ¼ corner of Section 23

**III.** The district proposes to change the place of use from the authorized location listed in Table 1 to the location listed in Table 2.

**IV.** Enclosed is a map for the proposed change in place of use meeting the standards of OAR Chapter 690, Division 385.

**V.** The water right proposed for transfer is a water right subject to transfer and has not been forfeited for nonuse under ORS 540.610.

**VI.** Each user affected by the proposed transfer has provided written authorization for the transfer and such authorization is on file with the district.

**RECEIVED**

**NOV 16 2009**

T 10975



VII. The undersigned understand and acknowledge that the proposed transfer is subject to the approval of the Water Resources Department. The undersigned also understand and acknowledge that if the Water Resources Department finds the change in place of use allowed by the district under this notice results in injury to an existing water right, the Department may direct the district to cease delivery of water to the proposed place of use or direct the district to mitigate the injury.

I certify that the information contained in this Notice of District Permanent Transfer is true and accurate.

Elmer J. Daniels 4.23.09  
Signature of District Manager or Authorized Representative Date  
& Typed Name of District Manager or Authorized Representative

Paige M. Kochan 4/21/09  
Signature of User (Kochan) Date  
(Authorized place of use)

K. McElwee 4/16/2009  
Signature of User (McElwee) Date  
(Proposed place of use)

**INSTRUCTIONS:**

- 1) Pursuant to OAR 690-385-4100(3), the district shall deliver this Notice Form and Map(s) to the local Watermaster *prior to* delivering water to the proposed place of use.
- 2) Pursuant to OAR 690-385-4100(4), the district also shall concurrently deliver a copy of the Notice Form to:  
Oregon Water Resources Department  
Transfer Section  
725 Summer Street NE, Suite A  
Salem, OR 97301-1271

The Water Resources Department shall publish a summary of the Notice of District Permanent Transfer in the Department's weekly publication for the purpose of providing public notice.

T 10975

RECEIVED  
NOV 16 2009

Attachment A			TUMALO IRRIGATION DISTRICT CERTIFICATES SOURCE/POINT OF DIVERSION	
ID #	Primary Cert. #	Source	Location	
1P	74146 Tumalo Decree V1, P135 & V16, P188.	Tumalo Creek, tributary to the Deschutes River 8/5/1900, Sept. 1900, 4/28/1905, 5/27/1907 & 6/1/1907	17S 11E W.M. 23 SW/NE - Tumalo Feed Canal - N 70° 21' W.; 1550 feet from East 1/4 corner of Section 23 (Tumalo Creek POD #1) 18S 10E W.M. 2 NW/SW - N. 14° 02' E.; 1713 feet from South 1/4 corner of Section 2 (Tumalo Creek POD #2)	
2P	74147 Permit #19628	Tumalo Creek, tributary to the Deschutes River 10/29/1913	17S 11E W.M. 23 SW/NE - Tumalo Feed Canal (Tumalo Creek POD #1) - N. 70° 21' W.; 1550 feet from East 1/4 corner of Section 23	
3P	76106 Permit #27840	Tumalo Creek and Upper Tumalo Reservoir, constructed under Permit R-2743, tributaries of the Deschutes River 12/8/1961	17S 11E W.M. 23 SE/NE - Tumalo Creek - 2080 feet South and 1310 feet West from NE Corner of Section 23 16S 11E W.M. 33 SE/SW - Upper Tumalo Reservoir	
9P	83571	TID Bend Feed Canal 10/31/1900	2050 Feet West from NE Corner of Section 32 (POD #9)	
<b>Supp. Cert. #</b>				
1S	74147 to 74146 Permit #19628	Tumalo Creek, tributary to the Deschutes River 10/29/1913	17S 11E W.M. 23 SW/NE - Tumalo Feed Canal (Tumalo Creek POD #1) - N 70° 21' W.; 1550 feet from East 1/4 corner of Section 23	
2S	74148 to 74146, 74147, 74149 Permit #624	Crescent Lake Reservoir, constructed under Permit R-102, tributary to Crescent Creek 4/7/1911	24S 6E W.M. 11 SE/SW and SW/SE	
3S	74149 to 74146, 74147, 76106 Duffy Decree V9, P362	Deschutes River, tributary to the Columbia River 1905	17S 12E W.M. 32 NW/NE - Bend Feed Canal - 100 feet South and 550 feet East from N1/4 corner of Section 32	
4S	76520 to 74146, 74147, 74148 74149, 76106 Permit #27841	Crescent Lake Reservoir, constructed under Permit R-2744, tributary to Crescent Creek and the Little Deschutes River 12/8/1961	17S 12E W.M. 32 NW/NE - Deschutes River (Tumalo ID Bend Feed Canal) - 2050 feet West from NE corner of Section 32 24S 6E W.M. 11 SE/SW - Crescent Lake Reservoir	
11S	76714	Crane Prairie Reservoir, constructed under Permit R-1687, tributary of Deschutes River 2/28/1913	COID North Canal: 850 Feet North and 630 feet West from the E1/4 Corner of Section 29 (POD #11)	

RECEIVED

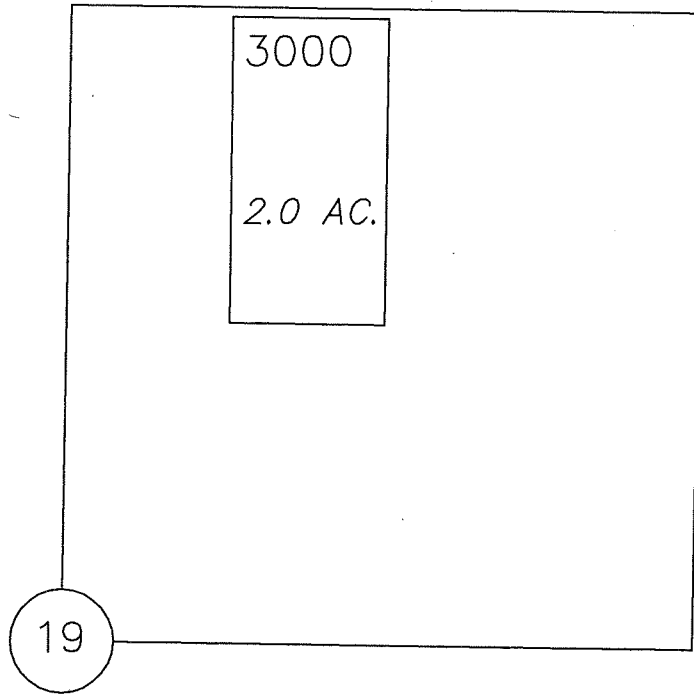
NOV 16 2009

WATER RESOURCES DEPT  
SALEM, OREGON

TUMALO IRRIGATION DISTRICT  
WATER RIGHT TRANSFER MAP

FOR  
PAIGE M. KOCHAN

19836 TENNESSEE RD. BEND, OR. 97701  
LOCATED IN THE SW 1/4 OF THE NE 1/4  
OF SECTION 19, T. 16 S., R. 12 E., W.M.  
TAX LOT 16-12-19 #3000  
DESCHUTES COUNTY, OREGON



SCALE: 1" = 400'  
DATE: 4-09-09

WATER TRANSFERRED OFF = 2.00 ACRES  
CERT. NO. 74146, DATED 9/01/1900


RECEIVED

NOV 16 2009

WATER RESOURCES DEPT  
SALEM, OREGON

I, ROBERT E. BAXTER, CERTIFIED WATER RIGHT EXAMINER  
IN THE STATE OF OREGON, HEREBY CERTIFY THAT THIS  
WATER RIGHT SURVEY MAP WAS PREPARED BY ME.

THE PREPARATION OF THIS MAP IS FOR THE PURPOSE  
OF IDENTIFYING THE LOCATION OF THE WATER RIGHT  
ONLY AND HAS NO INTENT TO PROVIDE DIMENSIONS OR  
LOCATIONS OF PROPERTY OWNERSHIP LINES.



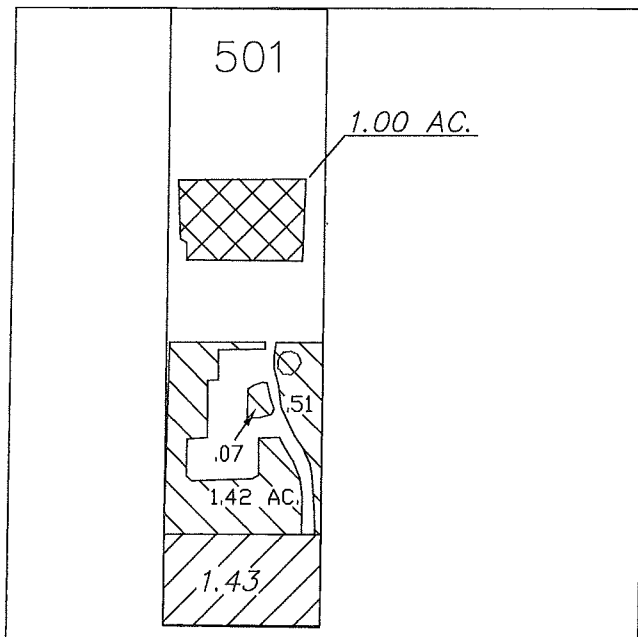
T 10975

# TUMALO IRRIGATION DISTRICT WATER RIGHT TRANSFER MAP




FOR

KEVIN AND BARBARA McELWEE

20440 HARPER RD. BEND, OR. 97701  
LOCATED IN THE SW 1/4 OF THE NW 1/4  
OF SECTION 09, T. 16 S., R. 12 E., W.M.  
TAX LOT 16-12-09 #501  
DESCHUTES COUNTY, OREGON



SCALE: 1" = 400'  
DATE: 4-09-09

-  EXIST WATER RIGHT UNCHANGED = 1.43 ACRES  
CERT. NO. 74146, DATED 9/01/1900
-  WATER TRANSFERRED ON IN 2008 = 1.00 ACRE  
CERT. NO. 74146, DATED 9/01/1900 (T-10759)
-  WATER TRANSFERRED ON = 2.00 ACRES  
CERT. NO. 74146, DATED 9/01/1900

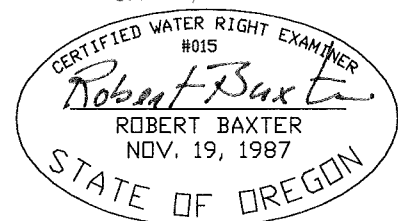
I, ROBERT E. BAXTER, CERTIFIED WATER RIGHT EXAMINER  
IN THE STATE OF OREGON, HEREBY CERTIFY THAT THIS  
WATER RIGHT SURVEY MAP WAS PREPARED BY ME.

THE PREPARATION OF THIS MAP IS FOR THE PURPOSE  
OF IDENTIFYING THE LOCATION OF THE WATER RIGHT  
ONLY AND HAS NO INTENT TO PROVIDE DIMENSIONS OR  
LOCATIONS OF PROPERTY OWNERSHIP LINES.

RECEIVED

NOV 16 2009

WATER RESOURCES DEPT  
SALEM, OREGON



T 10975



Oregon Water Resources Department  
721 Summer Street NE, Suite A  
Salem, OR 97301-1271

**OAR Chapter 690, Division 385  
NOTICE OF DISTRICT PERMANENT TRANSFER  
Place of Use**

District: Tumalo Irrigation District

Contact Person: Jan Wickham Phone: 541-382-3053

Mailing Address: 64697 Cook Ave. Bend, OR 97701

District Internal Notice #: N09.006 MEREDITH/FARLEY

I. Pursuant to ORS 540.580 and OAR Chapter 690, Division 385, the district is providing the Water Resources Department this notice of a proposed change in place of use prior to making the change. The district proposes to change the place of use for the following water rights:

WATER RIGHTS			
PERMIT NUMBER	CERTIFICATE NUMBER	DECREE (name, volume, and page)	PRIMARY (P) or SUPP (S)
	74146	Tumalo Creek V1, Pg 135. V16, Pg 188	P
			P

II. The authorized point(s) of diversion for the water rights proposed for transfer are as follows:

AUTHORIZED POINT(S) OF DIVERSION / APPROPRIATION				
PERMIT	DECREE or CERTIFICATE	POD#	SOURCE	LOCATION - LEGAL DESCRIPTION
		1	Tumalo Creek, tributary to the Deschutes	SW/NE Sec 23, T.17S, R11E, W.M.:N70° 21'W.; 1,550 ft From the East ¼ corner of Section 23
				Authorized POD See Attachment A

III. The district proposes to change the place of use from the authorized location listed in Table 1 to the location listed in Table 2.

IV. Enclosed is a map for the proposed change in place of use meeting the standards of OAR Chapter 690, Division 385.

V. The water right proposed for transfer is a water right subject to transfer and has not been forfeited for nonuse under ORS 540.610.

VI. Each user affected by the proposed transfer has provided written authorization for the transfer and such authorization is on file with the district.

T 10975

RECEIVED

NOV 16 2009

WATER RESOURCES DEPT  
SALEM, OREGON

10





VII. The undersigned understand and acknowledge that the proposed transfer is subject to the approval of the Water Resources Department. The undersigned also understand and acknowledge that if the Water Resources Department finds the change in place of use allowed by the district under this notice results in injury to an existing water right, the Department may direct the district to cease delivery of water to the proposed place of use or direct the district to mitigate the injury.

I certify that the information contained in this Notice of District Permanent Transfer is true and accurate.

Elmer B. McDaniels  
Signature of District Manager  
Elmer McDaniels  
Typed Name of District Manager

6-8-09  
Date

Mark/Cynthia Meredith  
Signature Mark/Cynthia Meredith  
(Authorized place of use)

6-11-09  
Date

John A. Farley  
Signature John Farley  
(Proposed place of use)

6/11/09  
Date

**INSTRUCTIONS:**

- 1) Pursuant to OAR 690-385-4100(3), the district shall deliver this Notice Form and Map(s) to the local Watermaster *prior to* delivering water to the proposed place of use.
- 2) Pursuant to OAR 690-385-4100(4), the district also shall concurrently deliver a copy of the Notice Form to:  
Oregon Water Resources Department  
Transfer Section  
725 Summer Street NE, Suite A  
Salem, OR 97301-1271

The Water Resources Department shall publish a summary of the Notice of District Permanent Transfer in the Department's weekly publication for the purpose of providing public notice.

T 10975

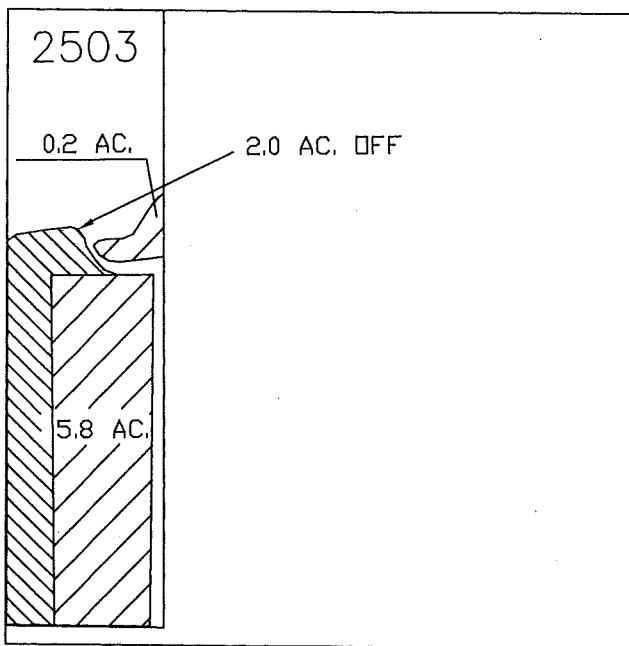
TUMALO IRRIGATION DISTRICT CERTIFICATES SOURCE/POINT OF DIVERSION		
Attachment A		
ID #	Primary Cert. #	Location
1P	74146 Tumalo Decree V1, P135 & V16, P188.	17S 11E W.M. 23 SW/NE - Tumalo Feed Canal - N 70° 21' W.; 1550 feet from East 1/4 corner of Section 23 (Tumalo Creek POD #1) 18S 10E W.M. 2 NW/SW - N. 14° 02' E.; 1713 feet from South 1/4 corner of Section 2 (Tumalo Creek POD #2)
2P	74147 Permit #19628	17S 11E W.M. 23 SW/NE - Tumalo Feed Canal (Tumalo Creek POD #1) - N. 70° 21' W.; 1550 feet from East 1/4 corner of Section 23
3P	76106 Permit #27840	17S 11E W.M. 23 SE/NE - Tumalo Creek - 2080 feet South and 1310 feet West from NE Corner of Section 23 16S 11E W.M. 33 SE/SW - Upper Tumalo Reservoir
9P	83571	2050 Feet West from NE Corner of Section 32 (POD #9)
<b>Supp. Cert. #</b>		
1S	74147 to 74146 Permit #19628	17S 11E W.M. 23 SW/NE - Tumalo Feed Canal (Tumalo Creek POD #1) - N 70° 21' W.; 1550 feet from East 1/4 corner of Section 23
2S	74148 to 74146, 74147, 74149 Permit #624	24S 6E W.M. 11 SE/SW and SW/SE
3S	74149 to 74146, 74147, 76106 Duffy Decree V9, P362	17S 12E W.M. 32 NW/NE - Bend Feed Canal - 100 feet South and 550 feet East from N1/4 corner of Section 32
4S	76520 to 74146, 74147, 74148 74149, 76106 Permit #27841	17S 12E W.M. 32 NW/NE - Deschutes River (Tumalo ID Bend Feed Canal) - 2050 feet West from NE corner of Section 32 24S 6E W.M. 11 SE/SW - Crescent Lake Reservoir
11S	76714	COID North Canal: 850 Feet North and 630 feet West from the E1/4 Corner of Section 29 (POD #11)



RECEIVED

NOV 16 2009

WATER RESOURCES DEPT  
SALEM, OREGON

TUMALO IRRIGATION DISTRICT  
 WATER RIGHT TRANSFER OFF MAP FOR  
 MARK A. & CYNTHIA L. MEREDITH  
 18550 COUCH MARKET RD. BEND, OR 97701  
 LOCATED IN THE SE 1/4 OF THE SW 1/4  
 OF SECTION 22, T. 16 S., R. 11 E., W.M.  
 TAX LOT 16-11-22 #2503 DESCHUTES COUNTY, OREGON



-  EXIST W/R UNCHANGED = 6.0 AC.  
CERT. NO. 74146, DATED 09/01/1900
-  WATER TRANSFERRED OFF= 2.0 AC.  
CERT. NO. 74146, DATED 09/01/1900

T 10975

RECEIVED

NOV 16 2009

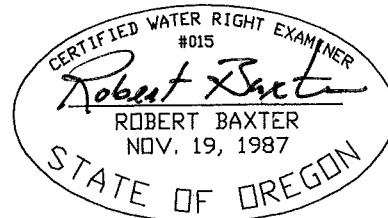
WATER RESOURCES DEPT  
SALEM, OREGON

SCALE: 1" = 400'

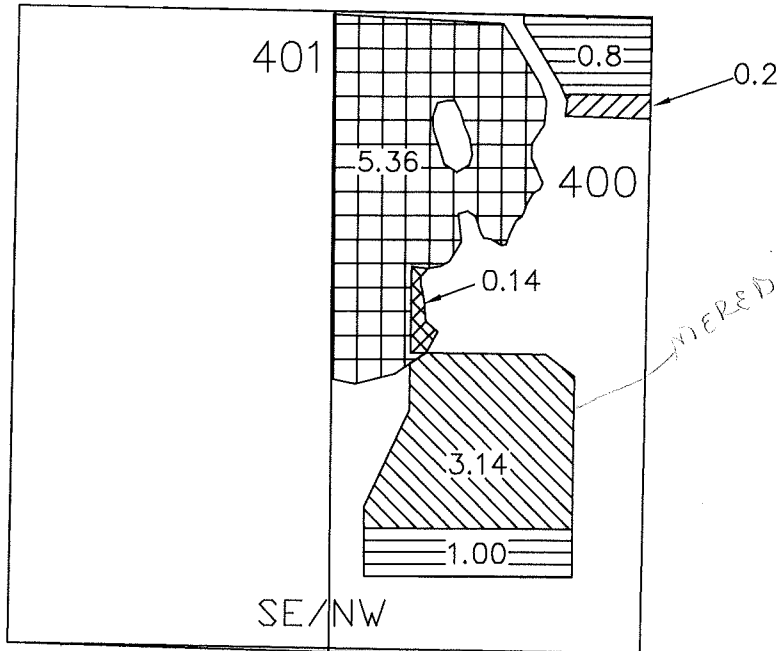
DATE: 5-27-09

I, ROBERT E. BAXTER, CERTIFIED WATER RIGHT EXAMINER  
IN THE STATE OF OREGON, HEREBY CERTIFY THAT THIS  
WATER RIGHT SURVEY MAP WAS PREPARED BY ME.






THE PREPARATION OF THIS MAP IS FOR THE PURPOSE  
OF IDENTIFYING THE LOCATION OF THE WATER RIGHT  
ONLY AND HAS NO INTENT TO PROVIDE DIMENSIONS OR  
LOCATIONS OF PROPERTY OWNERSHIP LINES.



TUMALO IRRIGATION DISTRICT  
WATER RIGHT TRANSFER ON MAP  
FOR  
JOHN A. FARLEY  
19345 DUSTY LOOP BEND, OR 97701  
LOCATED IN THE SE 1/4 OF THE NW 1/4  
OF SECTION 12, T. 16 S., R. 11 E., W.M.  
TAX LOT 16-11-12 #400  
DESCHUTES COUNTY, OREGON



RECEIVED  
NOV 16 2009  
WATER RESOURCES DEPT  
SALEM, OREGON

-  EXIST WATER RIGHT UNCHANGED = 5.36 ACRES  
CERT. NO. 74146, DATED 09/01/1900
-  WATER TRANSFERRED OFF = 0.14 ACRES  
CERT. NO. 74146, DATED 09/01/1900
-  WATER TRANSFERRED ON = 3.14 ACRES, (2.00-MEREDITH)  
CERT. NO. 74146, DATED 9/01/1900
-  WATER TRANSFERRED ON = 1.8 ACRES,  
CERT. NO. 76106, DATED 12/08/1961
-  WATER TRANSFERRED ON = 0.2 ACRES,  
CERT. NO. 74147, DATED 10/29/1913

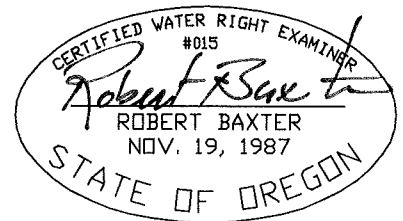


SCALE: 1" = 400'  
DATE: 5-27-09

T 10975

I, ROBERT E. BAXTER, CERTIFIED WATER RIGHT EXAMINER  
IN THE STATE OF OREGON, HEREBY CERTIFY THAT THIS  
WATER RIGHT SURVEY MAP WAS PREPARED BY ME.

THE PREPARATION OF THIS MAP IS FOR THE PURPOSE  
OF IDENTIFYING THE LOCATION OF THE WATER RIGHT  
ONLY AND HAS NO INTENT TO PROVIDE DIMENSIONS OR  
LOCATIONS OF PROPERTY OWNERSHIP LINES.





**Oregon Water Resources Department**  
 721 Summer Street NE, Suite A  
 Salem, OR 97301-1271

**OAR Chapter 690, Division 385**  
**NOTICE OF DISTRICT PERMANENT TRANSFER**  
**Place of Use**

District: Tumalo Irrigation District

Contact Person: Jan Wickham Phone: 541-382-3053

Mailing Address: 64697 Cook Ave. Bend, OR 97701

District Internal Notice #: N09.007 SHEY/FARLEY

I. Pursuant to ORS 540.580 and OAR Chapter 690, Division 385, the district is providing the Water Resources Department this notice of a proposed change in place of use prior to making the change. The district proposes to change the place of use for the following water rights:

WATER RIGHTS			
PERMIT NUMBER	CERTIFICATE NUMBER	DECREE (name, volume, and page)	PRIMARY (P) or SUPP (S)
	74147	Tumalo Creek V1, Pg 135. V16, Pg 188	P
	76106	Perfected under permit # 27840	P

II. The authorized point(s) of diversion for the water rights proposed for transfer are as follows:

AUTHORIZED POINT(S) OF DIVERSION / APPROPRIATION				
PERMIT	DECREE or CERTIFICATE	POD#	SOURCE	LOCATION - LEGAL DESCRIPTION
	74147	1	Tumalo Creek	SW/NE Sec 23, T.17S, R11E, W.M.:N70° 21'W.; 1,550 ft From the East ¼ corner of Section 23
	76106		Tumalo Creek Upper Tumalo Reservoir	Authorized POD See Attachment A

III. The district proposes to change the place of use from the authorized location listed in Table 1 to the location listed in Table 2.

IV. Enclosed is a map for the proposed change in place of use meeting the standards of OAR Chapter 690, Division 385.

V. The water right proposed for transfer is a water right subject to transfer and has not been forfeited for nonuse under ORS 540.610.

VI. Each user affected by the proposed transfer has provided written authorization for the transfer and such authorization is on file with the district.

T 10975

RECEIVED

NOV 16 2009

WATER RESOURCES DEPT  
 SALEM, OREGON

T 10975

**TABLE 1. - AUTHORIZED PLACE OF USE**

WATER RIGHT Cert/Decree	Primary Cert/Perm SUPP	Primary PRIORITY DATE	USE	POD #	LEGAL DESCRIPTION							ACRES	USER NAME	
					TWP	RNG	SEC	QQ	DLC	LOT	TAX LOT			
74147	*	10/29/1913	IRR		16	12	08	SW/NW				00500	.20	Mare & Douglas Shey
76106	*	12/8/1961	IRR		16	12	08	SW/NW				00500	1.80	Mare & Douglas Shey

\* Primary      Supp. Cert.  
 74146            74147, 74148, 74149, 76520  
 74147            74148, 74149, 76520  
 76106            74149, 76520

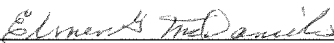
**TABLE 2. - PROPOSED PLACE OF USE**

WATER RIGHT Cert/Decree	Primary Cert/Perm SUPP	Primary PRIORITY DATE	USE	POD #	LEGAL DESCRIPTION							ACRES	USER NAME	
					TWP	RNG	SEC	QQ	DLC	LOT	TAX LOT			
74147	*	10/29/1913	IRR		16	11	12	SE/NW				00400	.20	John Farley
76106	*	12/8/1961	IRR		16	11	12	SE/NW				00400	1.80	John Farley


RECEIVED  
 NOV 16 2009  
 WATER RESOURCES DEPT  
 SALEM, OREGON

VII. The undersigned understand and acknowledge that the proposed transfer is subject to the approval of the Water Resources Department. The undersigned also understand and acknowledge that if the Water Resources Department finds the change in place of use allowed by the district under this notice results in injury to an existing water right, the Department may direct the district to cease delivery of water to the proposed place of use or direct the district to mitigate the injury.

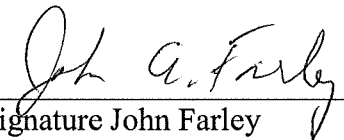
I certify that the information contained in this Notice of District Permanent Transfer is true and accurate.

  
\_\_\_\_\_  
Signature of District Manager  
Elmer McDaniels  
Typed Name of District Manager

6-8-09  
\_\_\_\_\_  
Date

  
\_\_\_\_\_  
Signature Mare/Douglas Shey  
(Authorized place of use)

6/1/09  
\_\_\_\_\_  
Date

  
\_\_\_\_\_  
Signature John Farley  
(Proposed place of use)

6/1/09  
\_\_\_\_\_  
Date

**INSTRUCTIONS:**

- 1) Pursuant to OAR 690-385-4100(3), the district shall deliver this Notice Form and Map(s) to the local Watermaster *prior to* delivering water to the proposed place of use.
- 2) Pursuant to OAR 690-385-4100(4), the district also shall concurrently deliver a copy of the Notice Form to:  
Oregon Water Resources Department  
Transfer Section  
725 Summer Street NE, Suite A  
Salem, OR 97301-1271

The Water Resources Department shall publish a summary of the Notice of District Permanent Transfer in the Department's weekly publication for the purpose of providing public notice.

T 10975



TUMALO IRRIGATION DISTRICT CERTIFICATES		
SOURCE/POINT OF DIVERSION		
ID.#	Primary Cert. #	Location
1P	74146 Tumalo Decree V1, P135 & V16, P188.	17S 11E W.M. 23 SW/NE - Tumalo Feed Canal - N 70° 21' W.; 1550 feet from East 1/4 corner of Section 23 (Tumalo Creek POD #1) 18S 10E W.M. 2 NW/SW - N. 14° 02' E.; 1713 feet from South 1/4 corner of Section 2 (Tumalo Creek POD #2)
2P	74147 Permit #19628	17S 11E W.M. 23 SW/NE - Tumalo Feed Canal (Tumalo Creek POD #1) - N. 70° 21' W.; 1550 feet from East 1/4 corner of Section 23
3P	76106 Permit #27840	17S 11E W.M. 23 SE/NE - Tumalo Creek - 2080 feet South and 1310 feet West from NE Corner of Section 23 16S 11E W.M. 33 SE/SW - Upper Tumalo Reservoir
9P	83571	2050 Feet West from NE Corner of Section 32 (POD #9)
Supp. Cert. #		
1S	74147 to 74146 Permit #19628	17S 11E W.M. 23 SW/NE - Tumalo Feed Canal (Tumalo Creek POD #1) - N 70° 21' W.; 1550 feet from East 1/4 corner of Section 23
2S	74148 to 74146, 74147, 74149 Permit #624	24S 6E W.M. 11 SE/SW and SW/SE
3S	74149 to 74146, 74147, 76106 Duffy Decree V9, P362	17S 12E W.M. 32 NW/NE - Bend Feed Canal - 100 feet South and 550 feet East from N1/4 corner of Section 32
4S	76520 to 74146, 74147, 74148 74149, 76106 Permit #27841	17S 12E W.M. 32 NW/NE - Deschutes River (Tumalo ID Bend Feed Canal) - 2050 feet West from NE corner of Section 32 24S 6E W.M. 11 SE/SW - Crescent Lake Reservoir
11S	76714	COID North Canal: 850 Feet North and 630 feet West from the E1/4 Corner of Section 29 (POD #11)

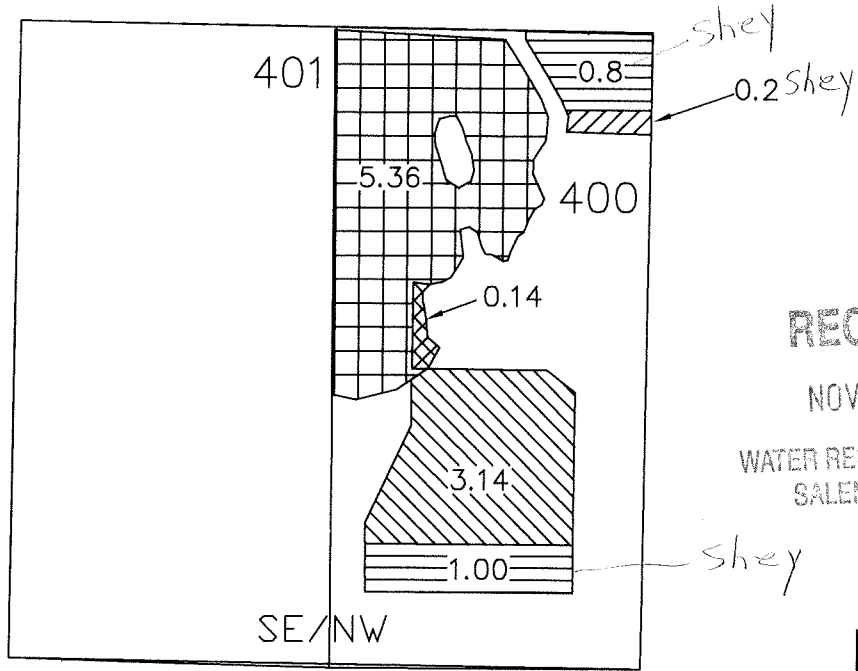
RECEIVED

NOV 16 2009

WATER RESOURCES DEPT  
SALEM, OREGON








TUMALO IRRIGATION DISTRICT  
WATER RIGHT TRANSFER ON MAP  
FOR  
JOHN A. FARLEY  
19345 DUSTY LOOP BEND, OR 97701  
LOCATED IN THE SE 1/4 OF THE NW 1/4  
OF SECTION 12, T. 16 S., R. 11 E., W.M.  
TAX LOT 16-11-12 #400  
DESCHUTES COUNTY, OREGON



RECEIVED

NOV 16 2009

WATER RESOURCES DEPT  
SALEM, OREGON

-  EXIST WATER RIGHT UNCHANGED = 5.36 ACRES  
CERT. NO. 74146, DATED 09/01/1900
-  WATER TRANSFERRED OFF = 0.14 ACRES  
CERT. NO. 74146, DATED 09/01/1900
-  WATER TRANSFERRED ON = 3.14 ACRES,  
CERT. NO. 74146, DATED 9/01/1900
-  WATER TRANSFERRED ON = 1.8 ACRES,  
CERT. NO. 76106, DATED 12/08/1961
-  WATER TRANSFERRED ON = 0.2 ACRES,  
CERT. NO. 74147, DATED 10/29/1913

shcy



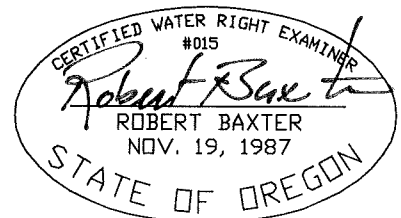
SCALE: 1" = 400'

DATE: 5-27-09

T 10975

I, ROBERT E. BAXTER, CERTIFIED WATER RIGHT EXAMINER  
IN THE STATE OF OREGON, HEREBY CERTIFY THAT THIS  
WATER RIGHT SURVEY MAP WAS PREPARED BY ME.

THE PREPARATION OF THIS MAP IS FOR THE PURPOSE  
OF IDENTIFYING THE LOCATION OF THE WATER RIGHT  
ONLY AND HAS NO INTENT TO PROVIDE DIMENSIONS OR  
LOCATIONS OF PROPERTY OWNERSHIP LINES.





**Oregon Water Resources Department**  
 721 Summer Street NE, Suite A  
 Salem, OR 97301-1271

**OAR Chapter 690, Division 385**  
**NOTICE OF DISTRICT PERMANENT TRANSFER**  
**Place of Use**

District: Tumalo Irrigation District

Contact Person: Jan Wickham Phone: 541-382-3053

Mailing Address: 64697 Cook Ave. Bend, OR 97701

District Internal Notice #: N09.008 JOHNSON/FARLEY

I. Pursuant to ORS 540.580 and OAR Chapter 690, Division 385, the district is providing the Water Resources Department this notice of a proposed change in place of use prior to making the change. The district proposes to change the place of use for the following water rights:

WATER RIGHTS			
PERMIT NUMBER	CERTIFICATE NUMBER	DECREE (name, volume, and page)	PRIMARY (P) or SUPP (S)
	74146	Tumalo Creek V1, Pg 135. V16, Pg 188	P

II. The authorized point(s) of diversion for the water rights proposed for transfer are as follows:

AUTHORIZED POINT(S) OF DIVERSION / APPROPRIATION				
PERMIT	DECREE or CERTIFICATE	POD#	SOURCE	LOCATION - LEGAL DESCRIPTION
	74146		Tumalo Creek, tributary to the Deschutes River	Authorized POD See Attachment A

III. The district proposes to change the place of use from the authorized location listed in Table 1 to the location listed in Table 2.

IV. Enclosed is a map for the proposed change in place of use meeting the standards of OAR Chapter 690, Division 385.

V. The water right proposed for transfer is a water right subject to transfer and has not been forfeited for nonuse under ORS 540.610.

VI. Each user affected by the proposed transfer has provided written authorization for the transfer and such authorization is on file with the district.

**RECEIVED**

NOV 16 2009

WATER RESOURCES DEPT  
 SALEM, OREGON

T 10975



VII. The undersigned understand and acknowledge that the proposed transfer is subject to the approval of the Water Resources Department. The undersigned also understand and acknowledge that if the Water Resources Department finds the change in place of use allowed by the district under this notice results in injury to an existing water right, the Department may direct the district to cease delivery of water to the proposed place of use or direct the district to mitigate the injury.

I certify that the information contained in this Notice of District Permanent Transfer is true and accurate.

Elmer McDaniels  
Signature of District Manager  
Elmer McDaniels  
Typed Name of District Manager

6-8-09  
Date

Barbara Johnson  
Signature Walt/Barbara Johnson  
(Authorized place of use)

6-9-09  
Date

John A. Farley  
Signature John Farley  
(Proposed place of use)

6/4/09  
Date

**INSTRUCTIONS:**

- 1) Pursuant to OAR 690-385-4100(3), the district shall deliver this Notice Form and Map(s) to the local Watermaster *prior to* delivering water to the proposed place of use.
- 2) Pursuant to OAR 690-385-4100(4), the district also shall concurrently deliver a copy of the Notice Form to:  
Oregon Water Resources Department  
Transfer Section  
725 Summer Street NE, Suite A  
Salem, OR 97301-1271

The Water Resources Department shall publish a summary of the Notice of District Permanent Transfer in the Department's weekly publication for the purpose of providing public notice.

T 10975

T 10975

Attachment A			TUMALO IRRIGATION DISTRICT CERTIFICATES SOURCE/POINT OF DIVERSION	
ID #	Primary Cert. #	Source	Location	
1P	74146 Tumalo Decree V1, P135 & V16, P188.	Tumalo Creek, tributary to the Deschutes River 8/5/1900, Sept. 1900, 4/28/1905, 5/27/1907 & 6/1/1907	17S 11E W.M. 23 SW/NE - Tumalo Feed Canal - N 70° 21' W.; 1550 feet from East 1/4 corner of Section 23 (Tumalo Creek POD #1) 18S 10E W.M. 2 NW/SW - N. 14° 02' E.; 1713 feet from South 1/4 corner of Section 2 (Tumalo Creek POD #2)	
2P	74147 Permit #19628	Tumalo Creek, tributary to the Deschutes River 10/29/1913	17S 11E W.M. 23 SW/NE - Tumalo Feed Canal (Tumalo Creek POD #1) - N. 70° 21' W.; 1550 feet from East 1/4 corner of Section 23	
3P	76106 Permit #27840	Tumalo Creek and Upper Tumalo Reservoir, constructed under Permit R-2743, tributaries of the Deschutes River 12/8/1961	17S 11E W.M. 23 SE/NE - Tumalo Creek - 2080 feet South and 1310 feet West from NE Corner of Section 23 16S 11E W.M. 33 SE/SW - Upper Tumalo Reservoir	
9P	83571	TID Bend Feed Canal 10/31/1900	2050 Feet West from NE Corner of Section 32 (POD #9)	
<b>Supp. Cert. #</b>				
1S	74147 to 74146 Permit #19628	Tumalo Creek, tributary to the Deschutes River 10/29/1913	17S 11E W.M. 23 SW/NE - Tumalo Feed Canal (Tumalo Creek POD #1) - N 70° 21' W.; 1550 feet from East 1/4 corner of Section 23	
2S	74148 to 74146, 74147, 74149 Permit #624	Crescent Lake Reservoir, constructed under Permit R-102, tributary to Crescent Creek 4/7/1911	24S 6E W.M. 11 SE/SW and SW/SE	
3S	74149 to 74146, 74147, 76106 Duffy Decree V9, P362	Deschutes River, tributary to the Columbia River 1905	17S 12E W.M. 32 NW/NE - Bend Feed Canal - 100 feet South and 550 feet East from N1/4 corner of Section 32	
4S	76520 to 74146, 74147, 74148 74149, 76106 Permit #27841	Crescent Lake Reservoir, constructed under Permit R-2744, tributary to Crescent Creek and the Little Deschutes River 12/8/1961	17S 12E W.M. 32 NW/NE - Deschutes River (Tumalo ID Bend Feed Canal) - 2050 feet West from NE corner of Section 32 24S 6E W.M. 11 SE/SW - Crescent Lake Reservoir	
11S	76714	Crane Prairie Reservoir, constructed under Permit R-1687, tributary of Deschutes River 2/28/1913	COID North Canal: 850 Feet North and 630 feet West from the E1/4 Corner of Section 29 (POD #11)	

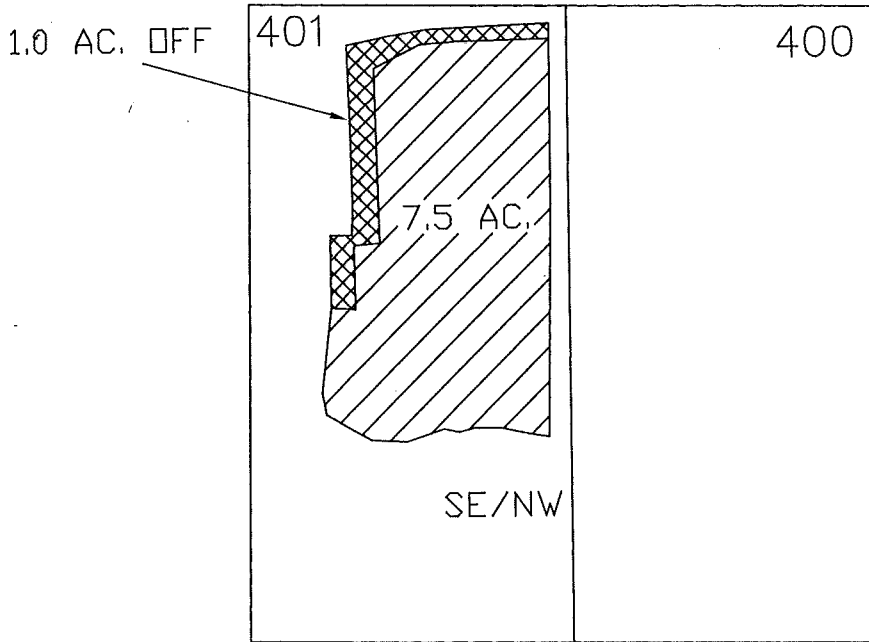
RECEIVED

NOV 16 2009

WATER RESOURCES DEPT  
SALEM, OREGON

TUMALO IRRIGATION DISTRICT  
WATER RIGHT TRANSFER OFF MAP  
FOR

WALTER F. & BARBARA I. JOHNSON  
19317 DUSTY LOOP BEND, OR 97701  
LOCATED IN THE SE 1/4 OF THE NW 1/4  
OF SECTION 12, T. 16 S., R. 11 E., W.M.  
TAX LOT 16-11-12 #401  
DESCHUTES COUNTY, OREGON





RECEIVED

NOV 16 2009

WATER RESOURCES DEPT  
SALEM, OREGON

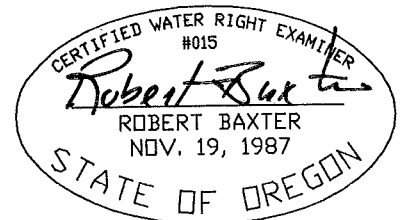


-  EXIST WATER RIGHT UNCHANGED = 7.5 ACRES  
CERT. NO. 74146, DATED 09/01/1900
-  WATER TRANSFERRED OFF = 1.0 ACRES  
CERT. NO. 74146, DATED 09/01/1900

I, ROBERT E. BAXTER, CERTIFIED WATER RIGHT EXAMINER  
IN THE STATE OF OREGON, HEREBY CERTIFY THAT THIS  
WATER RIGHT SURVEY MAP WAS PREPARED BY ME.

SCALE: 1" = 400'  
DATE: 5-27-09

THE PREPARATION OF THIS MAP IS FOR THE PURPOSE  
OF IDENTIFYING THE LOCATION OF THE WATER RIGHT  
ONLY AND HAS NO INTENT TO PROVIDE DIMENSIONS OR  
LOCATIONS OF PROPERTY OWNERSHIP LINES.

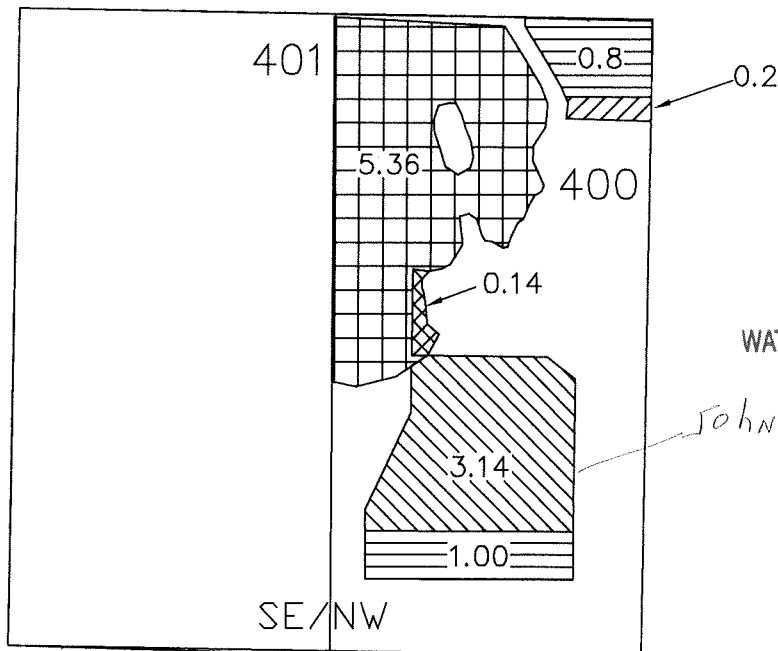


T 10975



TUMALO IRRIGATION DISTRICT  
WATER RIGHT TRANSFER ON MAP  
FOR






JOHN A. FARLEY  
19345 DUSTY LOOP BEND, OR 97701  
LOCATED IN THE SE 1/4 OF THE NW 1/4  
OF SECTION 12, T. 16 S., R. 11 E., W.M.  
TAX LOT 16-11-12 #400  
DESCHUTES COUNTY, OREGON



RECEIVED

NOV 16 2009

WATER RESOURCES DEPT  
SALEM, OREGON

-  EXIST WATER RIGHT UNCHANGED = 5.36 ACRES  
CERT. NO. 74146, DATED 09/01/1900
-  WATER TRANSFERRED OFF = 0.14 ACRES  
CERT. NO. 74146, DATED 09/01/1900
-  WATER TRANSFERRED ON = 3.14 ACRES,  
CERT. NO. 74146, DATED 9/01/1900
-  WATER TRANSFERRED ON = 1.8 ACRES,  
CERT. NO. 76106, DATED 12/08/1961
-  WATER TRANSFERRED ON = 0.2 ACRES,  
CERT. NO. 74147, DATED 10/29/1913


1.0 Johnson



SCALE: 1" = 400'  
DATE: 5-27-09

I, ROBERT E. BAXTER, CERTIFIED WATER RIGHT EXAMINER  
IN THE STATE OF OREGON, HEREBY CERTIFY THAT THIS  
WATER RIGHT SURVEY MAP WAS PREPARED BY ME.

THE PREPARATION OF THIS MAP IS FOR THE PURPOSE  
OF IDENTIFYING THE LOCATION OF THE WATER RIGHT  
ONLY AND HAS NO INTENT TO PROVIDE DIMENSIONS OR  
LOCATIONS OF PROPERTY OWNERSHIP LINES.





Oregon Water Resources Department  
 721 Summer Street NE, Suite A  
 Salem, OR 97301-1271

**OAR Chapter 690, Division 385  
 NOTICE OF DISTRICT PERMANENT TRANSFER  
 Place of Use**

District: Tumalo Irrigation District

Contact Person: Jan Wickham Phone: 541-382-3053

Mailing Address: 64697 Cook Ave. Bend, OR 97701

District Internal Notice #: N09.009 FARLEY/FARLEY

I. Pursuant to ORS 540.580 and OAR Chapter 690, Division 385, the district is providing the Water Resources Department this notice of a proposed change in place of use prior to making the change. The district proposes to change the place of use for the following water rights:

WATER RIGHTS			
PERMIT NUMBER	CERTIFICATE NUMBER	DECREE (name, volume, and page)	PRIMARY (P) or SUPP (S)
	74146	Tumalo Creek V1, Pg 135. V16, Pg 188	P

II. The authorized point(s) of diversion for the water rights proposed for transfer are as follows:

AUTHORIZED POINT(S) OF DIVERSION / APPROPRIATION				
PERMIT	DECREE or CERTIFICATE	POD#	SOURCE	LOCATION - LEGAL DESCRIPTION
	74146	1	Tumalo Creek	SW/NE Sec 23, T.17S, R11E, W.M.:N70° 21'W.; 1,550 ft From the East ¼ corner of Section 23

III. The district proposes to change the place of use from the authorized location listed in Table 1 to the location listed in Table 2.

IV. Enclosed is a map for the proposed change in place of use meeting the standards of OAR Chapter 690, Division 385.

V. The water right proposed for transfer is a water right subject to transfer and has not been forfeited for nonuse under ORS 540.610.

VI. Each user affected by the proposed transfer has provided written authorization for the transfer and such authorization is on file with the district.

T 10975

**RECEIVED**

NOV 16 2009

T 10975

**TABLE 1. - AUTHORIZED PLACE OF USE**

WATER RIGHT Cert/Decree	Primary PRIORIT DATE	USE	POD #	LEGAL DESCRIPTION						ACRES	USER NAME	
				TWP	RNG	SEC	QQ	DLC	LOT			TAX LOT
74146	09-01-1900	IRR		16	11	12	SE/NW			00400	.14	JACK FARLEY#981

\* Primary  
74146  
74147  
76106

Supp. Cert.  
74147, 74148, 74149, 76520  
74148, 74149, 76520  
74149, 76520

**TABLE 2. - PROPOSED PLACE OF USE**

WATER RIGHT Cert/Decree	Primary PRIORIT DATE	USE	POD #	LEGAL DESCRIPTION						ACRES	USER NAME	
				TWP	RNG	SEC	QQ	DLC	LOT			TAX LOT
74146	09-01-1900	IRR		16	11	12	SE/NW			00400	.14	JACK FARLEY #981

**RECEIVED**

NOV 16 2009

WATER RESOURCES DEPT  
SALEM, OREGON

VII. The undersigned understand and acknowledge that the proposed transfer is subject to the approval of the Water Resources Department. The undersigned also understand and acknowledge that if the Water Resources Department finds the change in place of use allowed by the district under this notice results in injury to an existing water right, the Department may direct the district to cease delivery of water to the proposed place of use or direct the district to mitigate the injury.

I certify that the information contained in this Notice of District Permanent Transfer is true and accurate.

Elmer H. McDaniels  
Signature of District Manager  
Elmer McDaniels  
Typed Name of District Manager

6-8-09  
Date

John A. Farley  
Signature JACK FARLEY  
(Authorized place of use)

6/1/09  
Date

John A. Farley  
Signature (JACK FARLEY)  
(Proposed place of use)

6/1/09  
Date

**INSTRUCTIONS:**

- 1) Pursuant to OAR 690-385-4100(3), the district shall deliver this Notice Form and Map(s) to the local Watermaster *prior to* delivering water to the proposed place of use.
- 2) Pursuant to OAR 690-385-4100(4), the district also shall concurrently deliver a copy of the Notice Form to:  
Oregon Water Resources Department  
Transfer Section  
725 Summer Street NE, Suite A  
Salem, OR 97301-1271

The Water Resources Department shall publish a summary of the Notice of District Permanent Transfer in the Department's weekly publication for the purpose of providing public notice.

T 10975

Attachment A			TUMALO IRRIGATION DISTRICT CERTIFICATES SOURCE/POINT OF DIVERSION	
ID #	Primary Cert. #	Source	Location	
1P	74146	Tumalo Creek, tributary to the Deschutes River	17S 11E W.M. 23 SW/NE - Tumalo Feed Canal - N 70° 21' W.;	
	Tumalo Decree	8/5/1900, Sept. 1900, 4/28/1905, 5/27/1907 &	1550 feet from East 1/4 corner of Section 23 (Tumalo Creek POD #1)	
	V1, P135 &	6/1/1907	18S 10E W.M. 2 NW/SW - N. 14° 02' E.; 1713 feet from South 1/4 corner of Section 2	
	V16, P188.		(Tumalo Creek POD #2)	
2P	74147	Tumalo Creek, tributary to the Deschutes River	17S 11E W.M. 23 SW/NE - Tumalo Feed Canal (Tumalo Creek POD #1) - N. 70° 21' W.;	
	Permit #19628	10/29/1913	1550 feet from East 1/4 corner of Section 23	
3P	76106	Tumalo Creek and Upper Tumalo Reservoir, constructed under Permit R-2743, tributaries of the Deschutes River	17S 11E W.M. 23 SE/NE - Tumalo Creek - 2080 feet South and 1310 feet West from NE Corner of Section 23	
	Permit #27840	12/8/1961	16S 11E W.M. 33 SE/SW - Upper Tumalo Reservoir	
9P	83571	TID Bend Feed Canal	2050 Feet West from NE Corner of Section 32 (POD #9)	
		10/31/1900		
1S	74147	Tumalo Creek, tributary to the Deschutes River	17S 11E W.M. 23 SW/NE - Tumalo Feed Canal (Tumalo Creek POD #1) - N 70° 21' W.;	
	to 74146		1550 feet from East 1/4 corner of Section 23	
	Permit #19628	10/29/1913		
2S	74148	Crescent Lake Reservoir, constructed under Permit R-102, tributary to Crescent Creek	24S 6E W.M. 11 SE/SW and SW/SE	
	to 74146, 74147, 74149	4/7/1911		
	Permit #624			
3S	74149	Deschutes River, tributary to the Columbia River	17S 12E W.M. 32 NW/NE - Bend Feed Canal - 100 feet South and 550 feet East from N1/4 corner of Section 32	
	to 74146, 74147, 76106			
	Duffy Decree	1905		
	V9, P362			
4S	76520	Crescent Lake Reservoir, constructed under Permit R-2744, tributary to Crescent Creek and the Little Deschutes River	17S 12E W.M. 32 NW/NE - Deschutes River (Tumalo ID Bend Feed Canal) - 2050 feet West from NE corner of Section 32	
	to 74146, 74147, 74148			
	74149, 76106			
	Permit #27841	12/8/1961	24S 6E W.M. 11 SE/SW - Crescent Lake Reservoir	
11S	76714	Crane Prairie Reservoir, constructed under Permit R-1687, tributary of Deschutes River	COID North Canal: 850 Feet North and 630 feet West from the E1/4 Corner of Section 29 (POD #11)	
		2/28/1913		

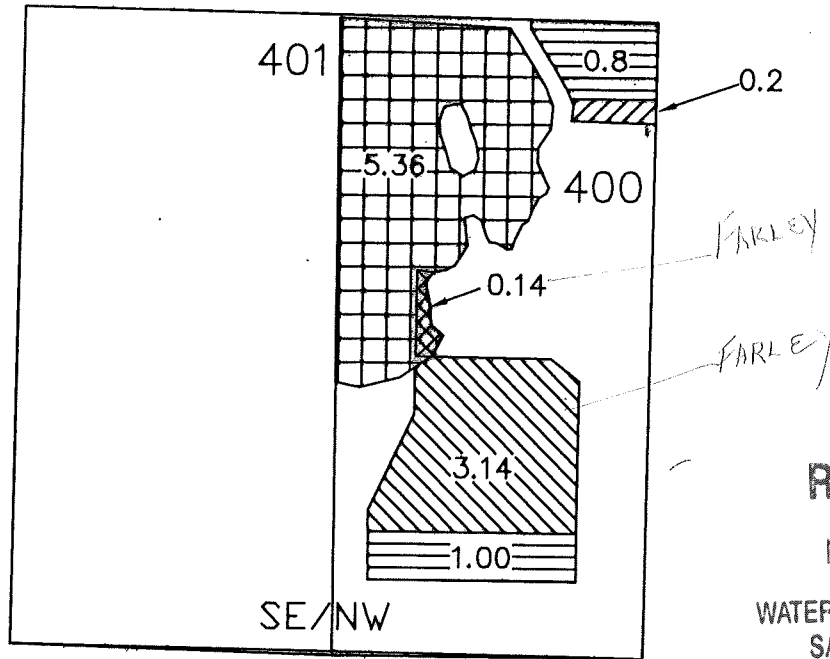
RECEIVED

NOV 16 2009

WATER RESOURCES DEPT  
SALEM, OREGON

# TUMALO IRRIGATION DISTRICT WATER RIGHT TRANSFER ON MAP FOR






JOHN A. FARLEY  
19345 DUSTY LOOP BEND, OR 97701  
LOCATED IN THE SE 1/4 OF THE NW 1/4  
OF SECTION 12, T. 16 S., R. 11 E., W.M.  
TAX LOT 16-11-12 #400  
DESCHUTES COUNTY, OREGON



RECEIVED

NOV 16 2009

WATER RESOURCES DEPT  
SALEM, OREGON

-  EXIST WATER RIGHT UNCHANGED = 5.36 ACRES  
CERT. NO. 74146, DATED 09/01/1900
-  WATER TRANSFERRED OFF = 0.14 ACRES *FARLEY*  
CERT. NO. 74146, DATED 09/01/1900
-  WATER TRANSFERRED ON = 3.14 ACRES, *FARLEY.14*  
CERT. NO. 74146, DATED 9/01/1900
-  WATER TRANSFERRED ON = 1.8 ACRES,  
CERT. NO. 76106, DATED 12/08/1961
-  WATER TRANSFERRED ON = 0.2 ACRES,  
CERT. NO. 74147, DATED 10/29/1913



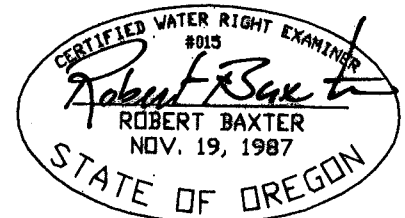
SCALE: 1" = 400'

DATE: 5-27-09

T 10975

I, ROBERT E. BAXTER, CERTIFIED WATER RIGHT EXAMINER  
IN THE STATE OF OREGON, HEREBY CERTIFY THAT THIS  
WATER RIGHT SURVEY MAP WAS PREPARED BY ME.

THE PREPARATION OF THIS MAP IS FOR THE PURPOSE  
OF IDENTIFYING THE LOCATION OF THE WATER RIGHT  
ONLY AND HAS NO INTENT TO PROVIDE DIMENSIONS OR  
LOCATIONS OF PROPERTY OWNERSHIP LINES.





Oregon Water Resources Department  
 721 Summer Street NE, Suite A  
 Salem, OR 97301-1271

**OAR Chapter 690, Division 385**  
**NOTICE OF DISTRICT PERMANENT TRANSFER**  
**Place of Use**

District: Tumalo Irrigation District

Contact Person: Jan Wickham Phone: 541-382-3053

Mailing Address: 64697 Cook Ave. Bend, OR 97701

District Internal Notice #: N09.010 COATS/COATS

I. Pursuant to ORS 540.580 and OAR Chapter 690, Division 385, the district is providing the Water Resources Department this notice of a proposed change in place of use prior to making the change. The district proposes to change the place of use for the following water rights:

WATER RIGHTS			
PERMIT NUMBER	CERTIFICATE NUMBER	DECREE (name, volume, and page)	PRIMARY (P) or SUPP (S)
	76106	Perfected under permit # 27840	P

II. The authorized point(s) of diversion for the water rights proposed for transfer are as follows:

AUTHORIZED POINT(S) OF DIVERSION / APPROPRIATION				
PERMIT	DECREE or CERTIFICATE	POD#	SOURCE	LOCATION - LEGAL DESCRIPTION
	76106		Tumalo Creek Upper Tumalo Reservoir	Authorized POD See Attachment A

III. The district proposes to change the place of use from the authorized location listed in Table 1 to the location listed in Table 2.

IV. Enclosed is a map for the proposed change in place of use meeting the standards of OAR Chapter 690, Division 385.

V. The water right proposed for transfer is a water right subject to transfer and has not been forfeited for nonuse under ORS 540.610.

VI. Each user affected by the proposed transfer has provided written authorization for the transfer and such authorization is on file with the district.

T 10975

**RECEIVED**

NOV 16 2009

WATER RESOURCES DEPT  
 SALEM, OREGON

T 10975

**TABLE 1. - AUTHORIZED PLACE OF USE**

WATER RIGHT		PRIMARY	DATE	USE	POD #	LEGAL DESCRIPTION							ACRES	USER NAME			
Cert/Decree	Cert/Perm					SUPP	RR	TWP	RNG	SEC	QQ	DLC			LOT	GOV'T	TAX LOT
		*	12/8/1961	IRR	17	11	12	SW/SW				00800	4.96	Coats Trust			

\* Primary Supp. Cert.  
 74146 74147, 74148, 74149, 76520  
 74147 74148, 74149, 76520  
 76106 74149, 76520

**TABLE 2. - PROPOSED PLACE OF USE**

WATER RIGHT		PRIMARY	DATE	USE	POD #	LEGAL DESCRIPTION							ACRES	USER NAME			
Cert/Decree	Cert/Perm					SUPP	RR	TWP	RNG	SEC	QQ	DLC			LOT	GOV'T	TAX LOT
		*	12/8/1961	IRR	17	11	13	NW/NE				00804	.23	Coats Trust			
		*	12/8/1961	IRR	17	11	13	NW/NE				00807	3.80	Coats Trust			
		*	12/8/1961	IRR	17	11	13	SW/NE				00807	.93	Coats Trust			

RECEIVED

NOV 16 2009

WATER RESOURCES DEPT  
 SALEM, OREGON



VII. The undersigned understand and acknowledge that the proposed transfer is subject to the approval of the Water Resources Department. The undersigned also understand and acknowledge that if the Water Resources Department finds the change in place of use allowed by the district under this notice results in injury to an existing water right, the Department may direct the district to cease delivery of water to the proposed place of use or direct the district to mitigate the injury.

I certify that the information contained in this Notice of District Permanent Transfer is true and accurate.

Elmer McDaniels  
Signature of District Manager  
Elmer McDaniels

6-8-09  
Date

Joyce E Coats Trustee  
Signature Joyce Coats, Trustee  
Coats Rev. Trust  
(Authorized place of use)

6-8-09  
Date

Joyce E Coats Trustee  
Signature Joyce Coats, Trustee  
Coats Rev. Trust  
(Proposed place of use)

6-8-09  
Date

RECEIVED

NOV 16 2009

WATER RESOURCES DEPT  
SALEM, OREGON

**INSTRUCTIONS:**

- 1) Pursuant to OAR 690-385-4100(3), the district shall deliver this Notice Form and Map(s) to the local Watermaster *prior to* delivering water to the proposed place of use.
- 2) Pursuant to OAR 690-385-4100(4), the district also shall concurrently deliver a copy of the Notice Form to:  
Oregon Water Resources Department  
Transfer Section  
725 Summer Street NE, Suite A  
Salem, OR 97301-1271

The Water Resources Department shall publish a summary of the Notice of District Permanent Transfer in the Department's weekly publication for the purpose of providing public notice.

T 10975

TUMALO IRRIGATION DISTRICT CERTIFICATES		
Attachment A	SOURCE/POINT OF DIVERSION	
ID#	Primary Cert. #	Location
1P	74146 Tumalo Decree V1, P135 & V16, P188.	17S 11E W.M. 23 SW/NW - Tumalo Feed Canal - N 70° 21' W.; 1550 feet from East 1/4 corner of Section 23 (Tumalo Creek POD #1) 18S 10E W.M. 2 NW/SW - N. 14° 02' E.; 1713 feet from South 1/4 corner of Section 2 (Tumalo Creek POD #2)
2P	74147 Permit #19628	17S 11E W.M. 23 SW/NW - Tumalo Feed Canal (Tumalo Creek POD #1) - N. 70° 21' W.; 1550 feet from East 1/4 corner of Section 23
3P	76106 Permit #27840	17S 11E W.M. 23 SE/NE - Tumalo Creek - 2080 feet South and 1310 feet West from NE Corner of Section 23 16S 11E W.M. 33 SE/SW - Upper Tumalo Reservoir
9P	83571	2050 Feet West from NE Corner of Section 32 (POD #9)
Supp. Cert. #		
1S	74147 to 74146 Permit #19628	17S 11E W.M. 23 SW/NW - Tumalo Feed Canal (Tumalo Creek POD #1) - N 70° 21' W.; 1550 feet from East 1/4 corner of Section 23
2S	74148 to 74146, 74147, 74149 Permit #624	24S 6E W.M. 11 SE/SW and SW/SE
3S	74149 to 74146, 74147, 76106 Duffy Decree V9, P362	17S 12E W.M. 32 NW/NE - Bend Feed Canal - 100 feet South and 550 feet East from N1/4 corner of Section 32
4S	76520 to 74146, 74147, 74148 74149, 76106 Permit #27841	17S 12E W.M. 32 NW/NE - Deschutes River (Tumalo ID Bend Feed Canal) - 2050 feet West from NE corner of Section 32 24S 6E W.M. 11 SE/SW - Crescent Lake Reservoir
11S	76714	COID North Canal: 850 Feet North and 630 feet West from the E1/4 Corner of Section 29 (POD #11)

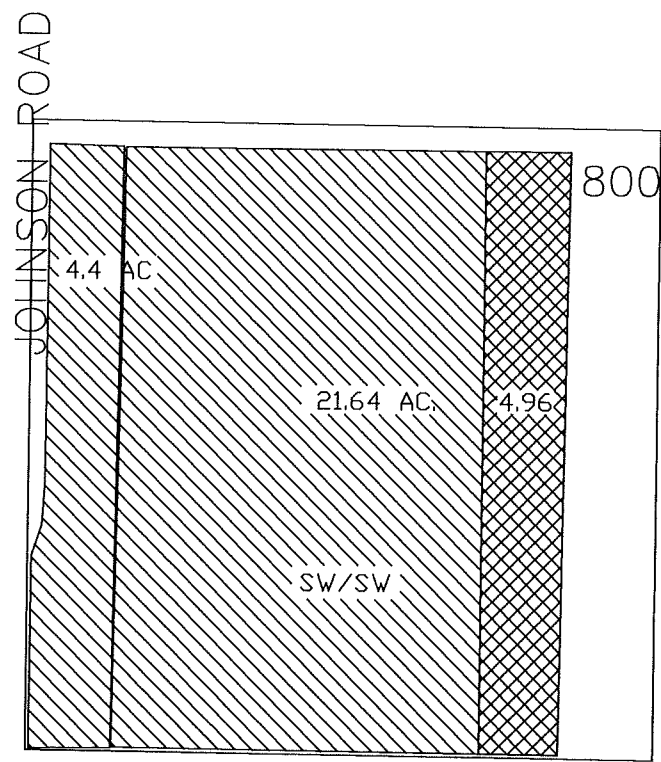
RECEIVED



NOV 16 2009

WATER RESOURCES DEPT  
SALEM, OREGON

# TUMALO IRRIGATION DISTRICT WATER RIGHT TRANSFER MAP

FOR  
JOYCE E. COATS & ERIC W. COATS  
63285 SKYLINE RANCH RD. BEND, OR. 97701  
LOCATED IN THE SW/SW 1/4  
OF SECTION 12, T. 17 S., R. 11 E., W.M.  
TAX LOT 17-11-12 #800  
DESCHUTES COUNTY, OREGON



-  WATER RIGHT REMAINING  
4.40 ACRES CT#74146 DATED 9-01-1900  
21.64 ACRES CT#76106 DATED 12-08-1961
-  WATER TRANSFERRED OFF  
4.96 ACRES CT#76106 DATED 12-08-1961

**RECEIVED**

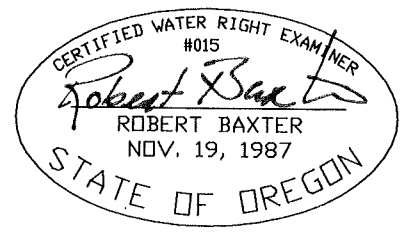
NOV 16 2009

WATER RESOURCES DEPT  
SALEM, OREGON

I, ROBERT E. BAXTER, CERTIFIED WATER RIGHT EXAMINER  
IN THE STATE OF OREGON, HEREBY CERTIFY THAT THIS  
WATER RIGHT SURVEY MAP WAS PREPARED BY ME.

SCALE: 1" = 400'  
DATE: 5-13-09

THE PREPARATION OF THIS MAP IS FOR THE PURPOSE  
OF IDENTIFYING THE LOCATION OF THE WATER RIGHT  
ONLY AND HAS NO INTENT TO PROVIDE DIMENSIONS OR  
LOCATIONS OF PROPERTY OWNERSHIP LINES.



T 10975

# TUMALO IRRIGATION DISTRICT WATER RIGHT TRANSFER MAP

FOR

JOYCE E. COATS & ERIC W. COATS

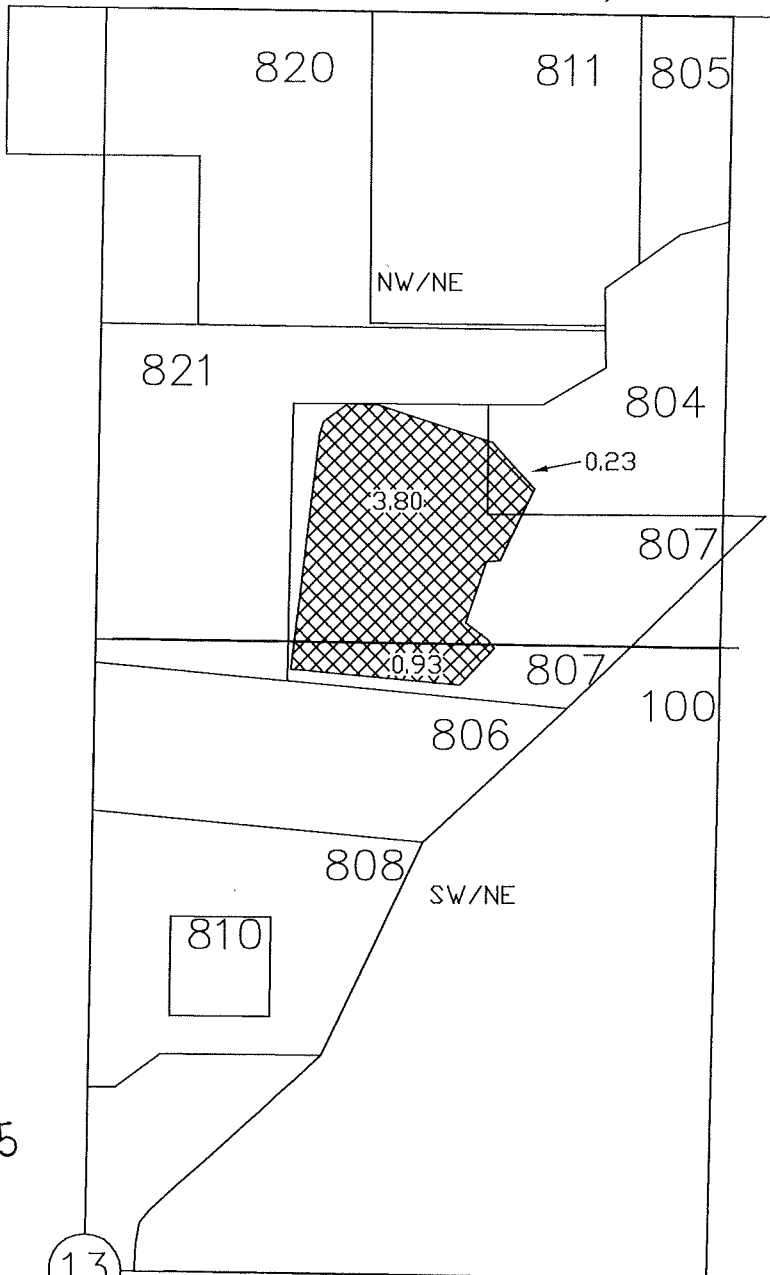
63285 SKYLINE RANCH RD. BEND, OR. 97701

LOCATED IN THE NW/NE AND THE SW/NE

OF SECTION 13, T. 17 S., R. 11 E., W.M.

TAX MAP 17-11-13, TAX LOTS 804 & 807

DESCHUTES COUNTY, OREGON



WATER TRANSFERRED ON  
4.96 AC. TOTAL  
# 16106-12/8/01

**RECEIVED**

NOV 16 2009

WATER RESOURCES DEPT  
SALEM, OREGON

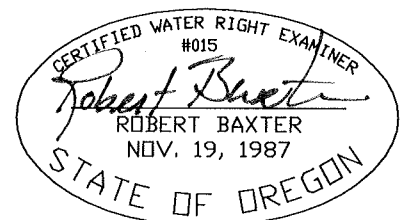
SCALE: 1" = 400'

DATE: 5-13-09

13

I, ROBERT E. BAXTER, CERTIFIED WATER RIGHT EXAMINER  
IN THE STATE OF OREGON, HEREBY CERTIFY THAT THIS  
WATER RIGHT SURVEY MAP WAS PREPARED BY ME.

THE PREPARATION OF THIS MAP IS FOR THE PURPOSE  
OF IDENTIFYING THE LOCATION OF THE WATER RIGHT  
ONLY AND HAS NO INTENT TO PROVIDE DIMENSIONS OR  
LOCATIONS OF PROPERTY OWNERSHIP LINES.





Oregon Water Resources Department  
 721 Summer Street NE, Suite A  
 Salem, OR 97301-1271

**OAR Chapter 690, Division 385  
 NOTICE OF DISTRICT PERMANENT TRANSFER  
 Place of Use**

District: Tumalo Irrigation District

Contact Person: Jan Wickham Phone: 541-382-3053

Mailing Address: 64697 Cook Ave. Bend, OR 97701

District Internal Notice #: N09.011 TCHALEMIAN/DLMM

I. Pursuant to ORS 540.580 and OAR Chapter 690, Division 385, the district is providing the Water Resources Department this notice of a proposed change in place of use prior to making the change. The district proposes to change the place of use for the following water rights:

WATER RIGHTS			
PERMIT NUMBER	CERTIFICATE NUMBER	DECREE (name, volume, and page)	PRIMARY (P) or SUPP (S)
	74146	Tumalo Creek V1, Pg 135. V16, Pg 188	P

II. The authorized point(s) of diversion for the water rights proposed for transfer are as follows:

AUTHORIZED POINT(S) OF DIVERSION / APPROPRIATION				
PERMIT	DECREE or CERTIFICATE	POD#	SOURCE	LOCATION - LEGAL DESCRIPTION
	74146	1	Tumalo Creek	Authorized POD See Attachment A

III. The district proposes to change the place of use from the authorized location listed in Table 1 to the location listed in Table 2.

IV. Enclosed is a map for the proposed change in place of use meeting the standards of OAR Chapter 690, Division 385.

V. The water right proposed for transfer is a water right subject to transfer and has not been forfeited for nonuse under ORS 540.610.

VI. Each user affected by the proposed transfer has provided written authorization for the transfer and such authorization is on file with the district.

T 10975


**RECEIVED**

NOV 16 2009




VII. The undersigned understand and acknowledge that the proposed transfer is subject to the approval of the Water Resources Department. The undersigned also understand and acknowledge that if the Water Resources Department finds the change in place of use allowed by the district under this notice results in injury to an existing water right, the Department may direct the district to cease delivery of water to the proposed place of use or direct the district to mitigate the injury.


I certify that the information contained in this Notice of District Permanent Transfer is true and accurate.

  
\_\_\_\_\_  
Signature of District Manager  
Elmer McDaniels

6-8-09  
Date

  
\_\_\_\_\_  
Signature Alex Tchalemian  
(Authorized place of use)

6-5-09  
Date

  
\_\_\_\_\_  
Signature (DLMM/Dean Tuftin)  
(Proposed place of use)

6/5/09  
Date

**INSTRUCTIONS:**

- 1) Pursuant to OAR 690-385-4100(3), the district shall deliver this Notice Form and Map(s) to the local Watermaster *prior to* delivering water to the proposed place of use.
- 2) Pursuant to OAR 690-385-4100(4), the district also shall concurrently deliver a copy of the Notice Form to:  
Oregon Water Resources Department  
Transfer Section  
725 Summer Street NE, Suite A  
Salem, OR 97301-1271

The Water Resources Department shall publish a summary of the Notice of District Permanent Transfer in the Department's weekly publication for the purpose of providing public notice.

T 10975

T 10975

Attachment A			TUMALO IRRIGATION DISTRICT CERTIFICATES SOURCE/POINT OF DIVERSION	
ID #	Primary Cert. #	Source	Location	
1P	74146 Tumalo Decree V1, P135 & V16, P188.	Tumalo Creek, tributary to the Deschutes River 8/5/1900, Sept. 1900, 4/28/1905, 5/27/1907 & 6/1/1907	17S 11E W.M. 23 SW/NE - Tumalo Feed Canal - N 70° 21' W.; 1550 feet from East 1/4 corner of Section 23 (Tumalo Creek POD #1) 18S 10E W.M. 2 NW/SW - N. 14° 02' E.; 1713 feet from South 1/4 corner of Section 2 (Tumalo Creek POD #2)	
2P	74147 Permit #19628	Tumalo Creek, tributary to the Deschutes River 10/29/1913	17S 11E W.M. 23 SW/NE - Tumalo Feed Canal (Tumalo Creek POD #1) - N. 70° 21' W.; 1550 feet from East 1/4 corner of Section 23	
3P	76106 Permit #27840	Tumalo Creek and Upper Tumalo Reservoir, constructed under Permit R-2743, tributaries of the Deschutes River 12/8/1961	17S 11E W.M. 23 SE/NE - Tumalo Creek - 2080 feet South and 1310 feet West from NE Corner of Section 23 16S 11E W.M. 33 SE/SW - Upper Tumalo Reservoir	
9P	83571	TID Bend Feed Canal 10/31/1900	2050 Feet West from NE Corner of Section 32 (POD #9)	
1S	74147 to 74146 Permit #19628	Tumalo Creek, tributary to the Deschutes River 10/29/1913	17S 11E W.M. 23 SW/NE - Tumalo Feed Canal (Tumalo Creek POD #1) - N 70° 21' W.; 1550 feet from East 1/4 corner of Section 23	
2S	74148 to 74146, 74147, 74149 Permit #624	Crescent Lake Reservoir, constructed under Permit R-102, tributary to Crescent Creek 4/7/1911	24S 6E W.M. 11 SE/SW and SW/SE	
3S	74149 to 74146, 74147, 76106 Duffy Decree V9, P362	Deschutes River, tributary to the Columbia River 1905	17S 12E W.M. 32 NW/NE - Bend Feed Canal - 100 feet South and 550 feet East from N1/4 corner of Section 32	
4S	76520 to 74146, 74147, 74148 74149, 76106 Permit #27841	Crescent Lake Reservoir, constructed under Permit R-2744, tributary to Crescent Creek and the Little Deschutes River 12/8/1961	17S 12E W.M. 32 NW/NE - Deschutes River (Tumalo ID Bend Feed Canal) - 2050 feet West from NE corner of Section 32 24S 6E W.M. 11 SE/SW - Crescent Lake Reservoir	
11S	76714	Crane Prairie Reservoir, constructed under Permit R-1687, tributary of Deschutes River 2/28/1913	COID North Canal: 850 Feet North and 630 feet West from the E1/4 Corner of Section 29 (POD #11)	

RECEIVED

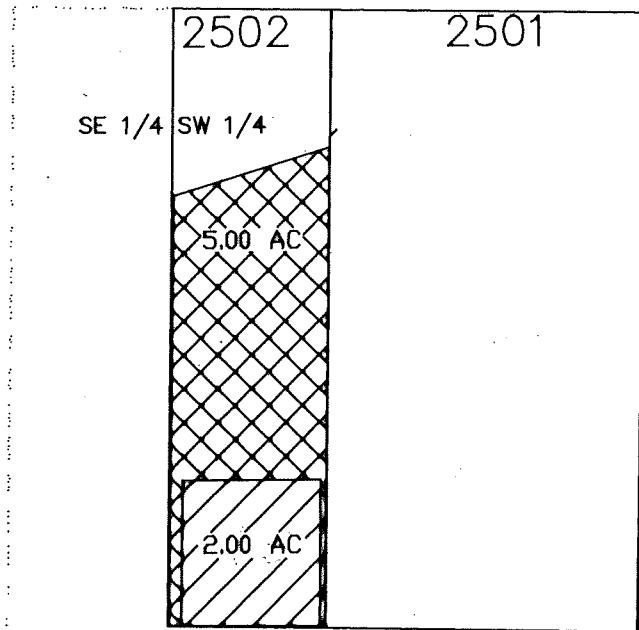
NOV 16 2009

WATER RESOURCES DEPT  
SALEM, OREGON




TUMALO IRRIGATION DISTRICT  
WATER RIGHT TRANSFER MAP

FOR  
ALEX AND BEVERLY TCHALEMIAN  
18600 COUCH MARKET RD. BEND, OR. 97701  
LOCATED IN THE SE 1/4 OF THE SW 1/4  
OF SECTION 22, T. 16 S., R. 11 E., W.M.  
TAX LOT 16-11-22 #2502  
DESCHUTES COUNTY, OREGON



SCALE: 1" = 400'  
DATE: 5-26-09

 EXIST WATER RIGHT UNCHANGED = 2.00 ACRES  
CERT. NO. 74146, DATED 9/01/1900

 WATER TRANSFERRED OFF = 5.00 ACRES  
CERT. NO. 74146, DATED 9/01/1900

I, ROBERT E. BAXTER, CERTIFIED WATER RIGHT EXAMINER  
IN THE STATE OF OREGON, HEREBY CERTIFY THAT THIS  
WATER RIGHT SURVEY MAP WAS PREPARED BY ME.

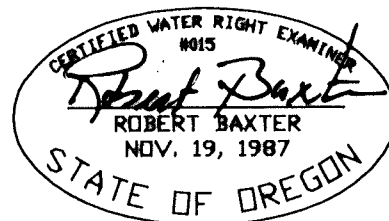
THE PREPARATION OF THIS MAP IS FOR THE PURPOSE  
OF IDENTIFYING THE LOCATION OF THE WATER RIGHT  
ONLY AND HAS NO INTENT TO PROVIDE DIMENSIONS OR  
LOCATIONS OF PROPERTY OWNERSHIP LINES.

T 10975

RECEIVED

NOV 16 2009

WATER RESOURCES DEPT  
SALEM, OREGON



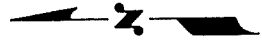
NO 9.01

TUMALO IRRIGATION DISTRICT  
WATER RIGHT TRANSFER ON MAP

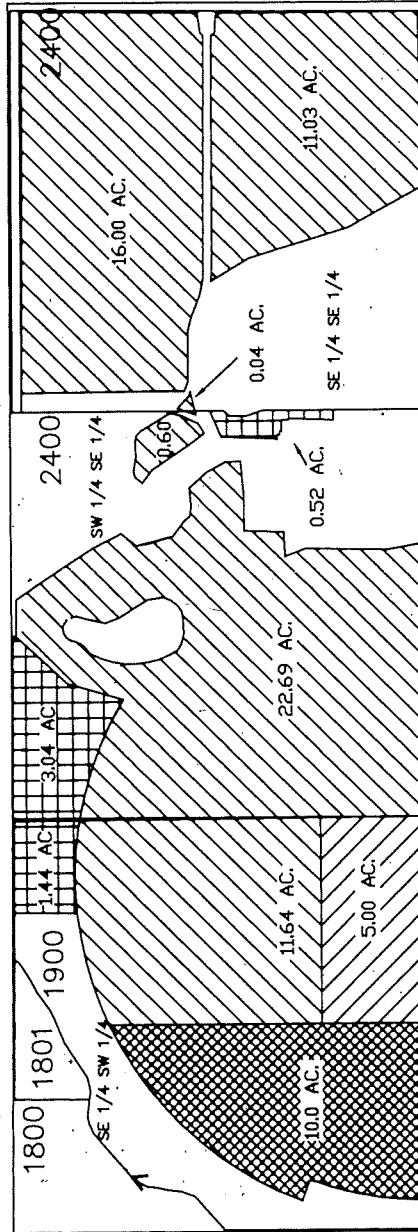
FOR





DLMM PROPERTIES, LLC

65245 CLINE FALLS RD. BEND, OR. 97701  
LOCATED IN THE SE 1/4 OF THE SW 1/4 AND  
IN THE SW 1/4 OF THE SE 1/4,  
OF SECTION 19, T. 16 S., R. 12 E., W.M.  
TAX LOTS 16-12-19 #2400 AND 16-12-19C-1900  
DESCHUTES COUNTY, OREGON



SCALE: 1" = 400'  
DATE: 5-28-09



-  EXISTING WATER = 5.00 ACRES  
CERT. NO. 74146, DATED 09/01/1900
-  EXISTING WATER = 62.00 ACRES  
CERT. NO. 74147, DATED 10/29/1913
-  EXISTING WATER = 1000 ACRES,  
CERT. NO. 76106, DATED 12/08/1961
-  WATER TRANSFERRED IN = 5.00 ACRES,  
CERT. NO. 74146, DATED 9/01/1900

RECEIVED

NOV 16 2009

WATER RESOURCES DEPT  
SALEM, OREGON

I, ROBERT E. BAXTER, CERTIFIED WATER RIGHT EXAMINER  
IN THE STATE OF OREGON, HEREBY CERTIFY THAT THIS  
WATER RIGHT SURVEY MAP WAS PREPARED BY ME.

THE PREPARATION OF THIS MAP IS FOR THE PURPOSE  
OF IDENTIFYING THE LOCATION OF THE WATER RIGHT  
ONLY AND HAS NO INTENT TO PROVIDE DIMENSIONS OR  
LOCATIONS OF PROPERTY OWNERSHIP LINES.

T 10975





**OAR Chapter 690, Division 385  
Place of Use**

District: Tumalo Irrigation District

Contact Person: Fran DeRock Phone: 541-382-3053

Mailing Address: 64697 Cook Ave. Bend, OR 97701

District Internal Notice #: N09.012 SNYDER/HUNT

I. Pursuant to ORS 540.580 and OAR Chapter 690, Division 385, the district is providing the Water Resources Department this notice of a proposed change in place of use prior to making the change. The district proposes to change the place of use for the following water rights:

WATER RIGHTS			
PERMIT NUMBER	CERTIFICATE NUMBER	DECREE (name, volume, and page)	PRIMARY (P) or SUPP (S)
	74146	Tumalo Creek VI, Pg 135, V16, Pg 188	P

II. The authorized point(s) of diversion for the water rights proposed for transfer are as follows:

AUTHORIZED POINT(S) OF DIVERSION / APPROPRIATION				
PERMIT	DECREE or CERTIFICATE	POD#	SOURCE	LOCATION - LEGAL DESCRIPTION
	74146		Tumalo Creek	Authorized POD see Attachment A

III. The district proposes to change the place of use from the authorized location listed in Table 1 to the location listed in Table 2.

IV. Enclosed is a map for the proposed change in place of use meeting the standards of OAR Chapter 690, Division 385.

V. The water right proposed for transfer is a water right subject to transfer and has not been forfeited for nonuse under ORS 540.610.

VI. Each user affected by the proposed transfer has provided written authorization for the transfer and such authorization is on file with the district.

T 10975

**RECEIVED**

NOV 16 2009

T 10975

TABLE 1. - AUTHORIZED PLACE OF USE

WATER RIGHT Cert/Decree	PRIMARY	SUPP	Primary PRIORITY DATE	USE	POD #	LEGAL DESCRIPTION						ACRES	USER NAME	
						TWP	RNG	SEC	QQ	DLC	LOT			TAX LOT
74146			9/1/1900	IRR		16S	12E	8	SE/NW			700	.4	Joseph H. Snyder, Jr.
74146			9/1/1900	IRR		16S	12E	8	SW/NW			700	.6	Joseph H. Snyder, Jr.

\* Primary                      Supp. Cert.  
 74146                              74147, 74148, 74149, 76520  
 74147                              74148, 74149, 76520  
 76106                              74149, 76520

TABLE 2. - PROPOSED PLACE OF USE

WATER RIGHT Cert/Decree	PRIMARY	SUPP	Primary PRIORITY DATE	USE	POD #	LEGAL DESCRIPTION						ACRES	USER NAME	
						TWP	RNG	SEC	QQ	DLC	LOT			TAX LOT
74146			9/1/1900	IRR		16S	11E	22	SW/SW			2401	1.0	Gary & Charlene A. Hunt

RECEIVED

NOV 16 2009

WATER RESOURCES DEPT  
 SALEM, OREGON

VII. The undersigned understand and acknowledge that the proposed transfer is subject to the approval of the Water Resources Department. The undersigned also understand and acknowledge that if the Water Resources Department finds the change in place of use allowed by the district under this notice results in injury to an existing water right, the Department may direct the district to cease delivery of water to the proposed place of use or direct the district to mitigate the injury.

I certify that the information contained in this Notice of District Permanent Transfer is true and accurate.

Elmer G. McDaniels  
Signature of District Manager  
or Authorized Representative

7-13-09  
Date

Elmer G. McDaniels  
Typed Name of District Manager  
or Authorized Representative

Joseph H. Snyder  
Signature of User  
(Authorized place of use)

7/8/09  
Date

Ray M. Hunt  
Signature of User  
(Proposed place of use)

7-8-09  
Date

**INSTRUCTIONS:**

- 1) Pursuant to OAR 690-385-4100(3), the district shall deliver this Notice Form and Map(s) to the local Watermaster *prior to* delivering water to the proposed place of use.
- 2) Pursuant to OAR 690-385-4100(4), the district also shall concurrently deliver a copy of the Notice Form to:  
Oregon Water Resources Department  
Transfer Section  
725 Summer Street NE, Suite A  
Salem, OR 97301-1271

The Water Resources Department shall publish a summary of the Notice of District Permanent Transfer in the Department's weekly publication for the purpose of providing public notice.

T 10975

**RECEIVED**

NOV 16 2009

WATER RESOURCES DEPT  
SALEM, OREGON

Attachment A			TUMALO IRRIGATION DISTRICT CERTIFICATES SOURCE/POINT OF DIVERSION	
ID #	Primary Cert. #	Source	Location	
1P	74146 Tumalo Decree V1, P135 & V16, P188.	Tumalo Creek, tributary to the Deschutes River 8/5/1900, Sept. 1900, 4/28/1905, 5/27/1907 & 6/1/1907	17S 11E W.M. 23 SW/NE - Tumalo Feed Canal - N 70° 21' W.; 1550 feet from East 1/4 corner of Section 23 (Tumalo Creek POD #1) 18S 10E W.M. 2 NW/SW - N. 14° 02' E.; 1713 feet from South 1/4 corner of Section 2 (Tumalo Creek POD #2)	
2P	74147 Permit #19628	Tumalo Creek, tributary to the Deschutes River 10/29/1913	17S 11E W.M. 23 SW/NE - Tumalo Feed Canal (Tumalo Creek POD #1) - N. 70° 21' W.; 1550 feet from East 1/4 corner of Section 23	
3P	76106 Permit #27840	Tumalo Creek and Upper Tumalo Reservoir, constructed under Permit R-2743, tributaries of the Deschutes River 12/8/1961	17S 11E W.M. 23 SE/NE - Tumalo Creek - 2080 feet South and 1310 feet West from NE Corner of Section 23 16S 11E W.M. 33 SE/SW - Upper Tumalo Reservoir	
9P	83571	TID Bend Feed Canal 10/31/1900	2050 Feet West from NE Corner of Section 32 (POD #9)	
<b>Supp. Cert. #</b>				
1S	74147 to 74146 Permit #19628	Tumalo Creek, tributary to the Deschutes River 10/29/1913	17S 11E W.M. 23 SW/NE - Tumalo Feed Canal (Tumalo Creek POD #1) - N 70° 21' W.; 1550 feet from East 1/4 corner of Section 23	
2S	74148 to 74146, 74147, 74149 Permit #624	Crescent Lake Reservoir, constructed under Permit R-102, tributary to Crescent Creek 4/7/1911	24S 6E W.M. 11 SE/SW and SW/SE	
3S	74149 to 74146, 74147, 76106 Duffy Decree V9, P362	Deschutes River, tributary to the Columbia River 1905	17S 12E W.M. 32 NW/NE - Bend Feed Canal - 100 feet South and 550 feet East from N1/4 corner of Section 32	
4S	76520 to 74146, 74147, 74148 74149, 76106 Permit #27841	Crescent Lake Reservoir, constructed under Permit R-2744, tributary to Crescent Creek and the Little Deschutes River 12/8/1961	17S 12E W.M. 32 NW/NE - Deschutes River (Tumalo ID Bend Feed Canal) - 2050 feet West from NE corner of Section 32 24S 6E W.M. 11 SE/SW - Crescent Lake Reservoir	
11S	76714	Crane Prairie Reservoir, constructed under Permit R-1687, tributary of Deschutes River 2/28/1913	COID North Canal: 850 Feet North and 630 feet West from the E1/4 Corner of Section 29 (POD #11)	

RECEIVED

NOV 16 2009

WATER RESOURCES DEPT  
SALEM, OREGON

# TUMALO IRRIGATION DISTRICT WATER RIGHT TRANSFER MAP

FOR

JOSEPH H. JR. & ANTOINETTE SNYDER

66300 WHITE ROCK LOOP BEND, OR. 97701

LOCATED IN THE SE 1/4 OF THE NW 1/4 AND THE SW 1/4  
OF THE NW 1/4 OF SECTION 8, T. 16 S., R. 12 E., W.M.

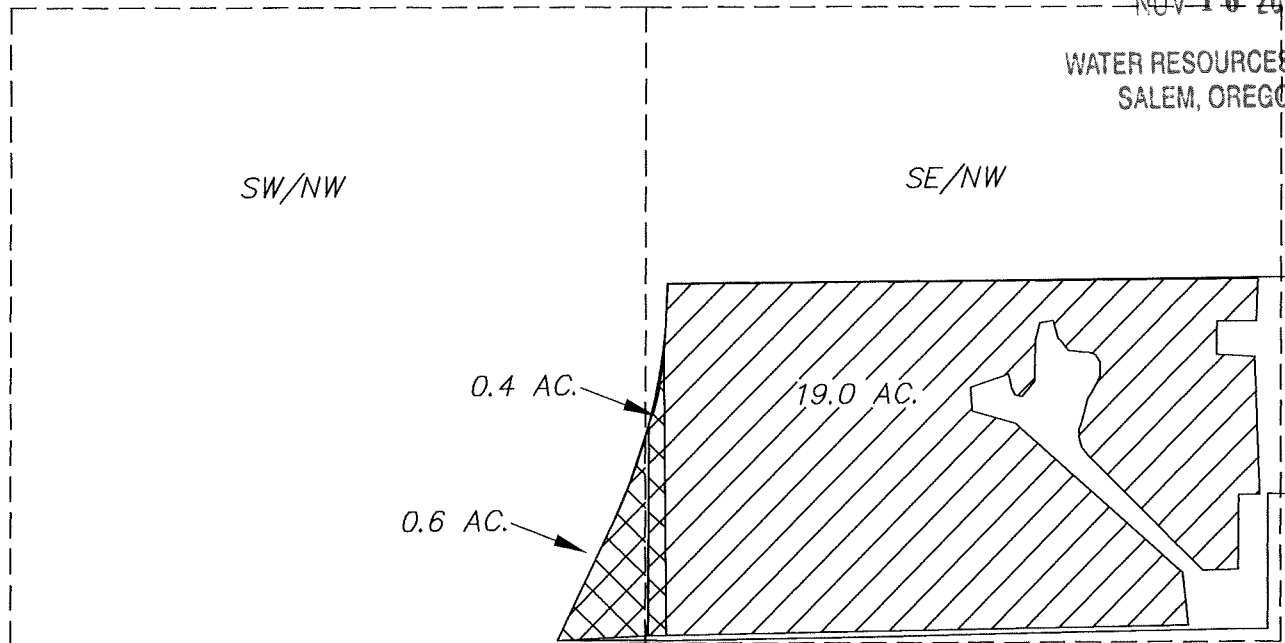
TAX LOT 16-12-08 #700


DESCHUTES COUNTY, OREGON


RECEIVED

NOV 16 2009

WATER RESOURCES DEPT  
SALEM, OREGON



 EXIST WATER RIGHT UNCHANGED = 19.00 ACRES  
CERT. NO. 74146, DATED 9/01/1900

 WATER TRANSFERRED OFF = 1.00 ACRE  
CERT. NO. 74146, DATED 9/01/1900

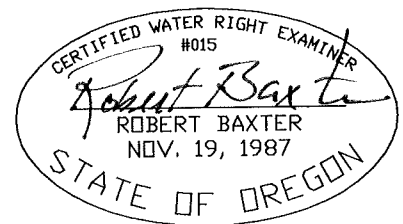


I, ROBERT E. BAXTER, CERTIFIED WATER RIGHT EXAMINER  
IN THE STATE OF OREGON, HEREBY CERTIFY THAT THIS  
WATER RIGHT SURVEY MAP WAS PREPARED BY ME.

SCALE: 1" = 400'

DATE: 6-18-09

THE PREPARATION OF THIS MAP IS FOR THE PURPOSE  
OF IDENTIFYING THE LOCATION OF THE WATER RIGHT  
ONLY AND HAS NO INTENT TO PROVIDE DIMENSIONS OR  
LOCATIONS OF PROPERTY OWNERSHIP LINES.



T 10975

TUMALO IRRIGATION DISTRICT  
WATER RIGHT TRANSFER MAP

FOR

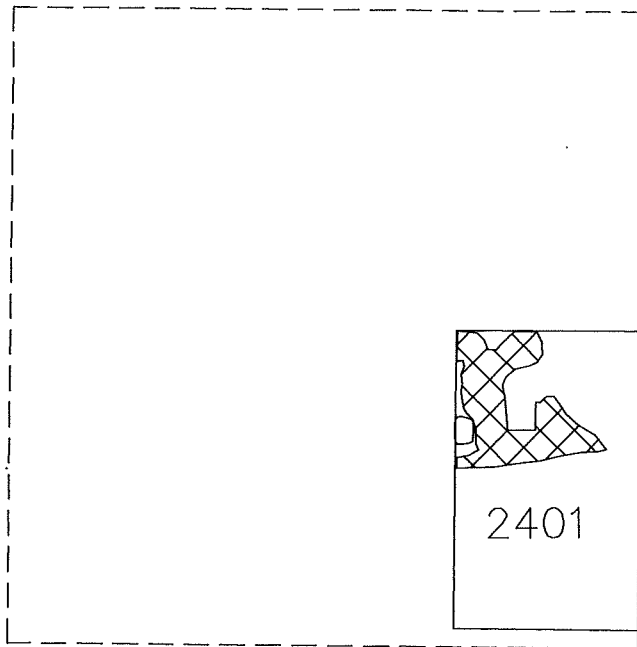
GARY M. & CHARLENE A. HUNT

18460 COUCH MARKET RD. BEND, OR. 97701

LOCATED IN THE SW 1/4 OF THE SW 1/4  
OF SECTION 22, T. 16 S., R. 11 E., W.M.

TAX LOT 16-11-22 #2401

DESCHUTES COUNTY, OREGON



SCALE: 1" = 400'  
DATE: 6-18-09



WATER TRANSFERRED ON = 1.00 ACRES  
CERT. NO. 74146, DATED 9/01/1900

I, ROBERT E. BAXTER, CERTIFIED WATER RIGHT EXAMINER  
IN THE STATE OF OREGON, HEREBY CERTIFY THAT THIS  
WATER RIGHT SURVEY MAP WAS PREPARED BY ME.

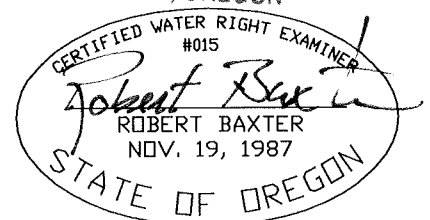
THE PREPARATION OF THIS MAP IS FOR THE PURPOSE  
OF IDENTIFYING THE LOCATION OF THE WATER RIGHT  
ONLY AND HAS NO INTENT TO PROVIDE DIMENSIONS OR  
LOCATIONS OF PROPERTY OWNERSHIP LINES.

T 10975

RECEIVED

NOV 16 2009

WATER RESOURCES DEPT  
SALEM, OREGON







**Oregon Water Resources Department**  
 721 Summer Street NE, Suite A  
 Salem, OR 97301-1271

**OAR Chapter 690, Division 385**  
**NOTICE OF DISTRICT PERMANENT TRANSFER**  
**Place of Use**

District: Tumalo Irrigation District

Contact Person: Fran W. DeRock Phone: 541-382-3053

Mailing Address: 64697 Cook Ave. Bend, OR 97701

District Internal Notice #: N09.013 Huson-Braun to DLMM Properties LLC

I. Pursuant to ORS 540.580 and OAR Chapter 690, Division 385, the district is providing the Water Resources Department this notice of a proposed change in place of use prior to making the change. The district proposes to change the place of use for the following water rights:

WATER RIGHTS			
PERMIT NUMBER	CERTIFICATE NUMBER	DECREE (name, volume, and page)	PRIMARY (P) or SUPP (S)
	74146	See attachment A	P

II. The authorized point(s) of diversion for the water rights proposed for transfer are as follows:

AUTHORIZED POINT(S) OF DIVERSION / APPROPRIATION				
PERMIT	DECREE or CERTIFICATE	POD#	SOURCE	LOCATION - LEGAL DESCRIPTION
	74146	1P	Tumalo Creek	See Attachment A

III. The district proposes to change the place of use from the authorized location listed in Table 1 to the location listed in Table 2.

IV. Enclosed is a map for the proposed change in place of use meeting the standards of OAR Chapter 690, Division 385.

V. The water right proposed for transfer is a water right subject to transfer and has not been forfeited for nonuse under ORS 540.610.

VI. Each user affected by the proposed transfer has provided written authorization for the transfer and such authorization is on file with the district.

T 10975

**RECEIVED**

NOV 16 2009

T 10975

**TABLE 1. - AUTHORIZED PLACE OF USE**

WATER RIGHT		Primary PRIORITY	USE	POD #	LEGAL DESCRIPTION						ACRES	USER NAME	
Cert/Decree	Cert/Perm				TWP	RNG	SEC	QQ	DLC	GOVT			TAX LOT
PRIMARY	SUPP	DATE											
74146	*	9/1/1900	IRR	1P	16	12	18	SW/NE			00501	2.35	Amy E. Huson-Braun
74146	*	9/1/1900	IRR	1P	16	12	18	SW/NE			00502	1.65	Amy E. Huson-Braun

Primary  
 74146 74147, 74148, 74149, 76520 Supp. Cert.  
 74147 74148, 74149, 76520  
 76106 74149, 76520

**TABLE 2. - PROPOSED PLACE OF USE**


WATER RIGHT		Primary PRIORITY	USE	POD #	LEGAL DESCRIPTION						ACRES	USER NAME	
Cert/Decree	Cert/Perm				TWP	RNG	SEC	QQ	DLC	GOVT			TAX LOT
PRIMARY	SUPP	DATE											
74146	*	9/1/1900	IRR	1P	16	12	19	SW/SE			02400	2.96	DLMM Properties, LLC
74146	*	9/1/1900	IRR	1P	16	12	19	SE/SE			02400	1.04	DLMM Properties, LLC

**RECEIVED**  
 NOV 16 2009

WATER RESOURCES DEPT  
 SALEM, OREGON

VII. The undersigned understand and acknowledge that the proposed transfer is subject to the approval of the Water Resources Department. The undersigned also understand and acknowledge that if the Water Resources Department finds the change in place of use allowed by the district under this notice results in injury to an existing water right, the Department may direct the district to cease delivery of water to the proposed place of use or direct the district to mitigate the injury.

I certify that the information contained in this Notice of District Permanent Transfer is true and accurate.


  
Signature of District Manager  
or Authorized Representative

8-10-09  
Date

Elmer G. McDaniels  
Typed Name of District Manager  
or Authorized Representative

  
Signature of User-Amy Huson-Braun  
(Authorized place of use)

8-10-09  
Date

  
Signature of User-DJMM Properties, LLC  
(Proposed place of use) ~~Dean Truffin~~  
LESLIE TRUFFIN

8/10/09  
Date

RECEIVED

NOV 16 2009

WATER RESOURCES DEPT  
SALEM, OREGON

**INSTRUCTIONS:**

- 1) Pursuant to OAR 690-385-4100(3), the district shall deliver this Notice Form and Map(s) to the local Watermaster *prior to* delivering water to the proposed place of use.
- 2) Pursuant to OAR 690-385-4100(4), the district also shall concurrently deliver a copy of the Notice Form to:  
Oregon Water Resources Department  
Transfer Section  
725 Summer Street NE, Suite A  
Salem, OR 97301-1271

The Water Resources Department shall publish a summary of the Notice of District Permanent Transfer in the Department's weekly publication for the purpose of providing public notice.

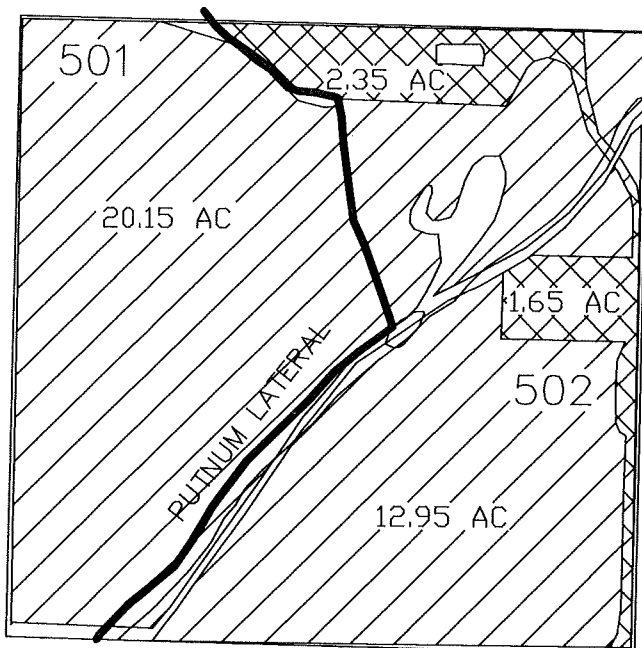
T 10975

Attachment A			TUMALO IRRIGATION DISTRICT CERTIFICATES	
			SOURCE/POINT OF DIVERSION	
ID #	Primary Cert. #	Source	Location	
1P	74146 Tumalo Decree V1, P135 & V16, P188.	Tumalo Creek, tributary to the Deschutes River 8/5/1900, Sept. 1900, 4/28/1905, 5/27/1907 & 6/1/1907	17S 11E W.M. 23 SW/NE - Tumalo Feed Canal - N 70° 21' W.; 1550 feet from East 1/4 corner of Section 23 18S 10E W.M. 2 NW/SW - N. 14° 02' E.; 1713 feet from South 1/4 corner of Section 2	
2P	74147 Permit #19628	Tumalo Creek, tributary to the Deschutes River 10/29/1913	17S 11E W.M. 23 SW/NE - Tumalo Feed Canal (Tumalo Creek POD #1) - N. 70° 21' W.; 1550 feet from East 1/4 corner of Section 23	
3P	76106  Permit #27840	Tumalo Creek and Upper Tumalo Reservoir, constructed under Permit R-2743, tributaries of the Deschutes River 12/8/1961	17S 11E W.M. 23 SE/NE - Tumalo Creek - 2080 feet South and 1310 feet West from NE Corner of Section 23 16S 11E W.M. 33 SE/SW - Upper Tumalo Reservoir	
1S	Supp. Cert. # 74147 to 74146 Permit #19628	Tumalo Creek, tributary to the Deschutes River 10/29/1913	17S 11E W.M. 23 SW/NE - Tumalo Feed Canal (Tumalo Creek POD #1) - N 70° 21' W.; 1550 feet from East 1/4 corner of Section 23	
2S	74148 to 74146, 74147, 74149 Permit #624	Crescent Lake Reservoir, constructed under Permit R-102, tributary to Crescent Creek 4/7/1911	24S 6E W.M. 11 SE/SW and SW/SE	
3S	74149 to 74146, 74147, 76106 Duffy Decree V9, P362	Deschutes River, tributary to the Columbia River 1905	17S 12E W.M. 32 NW/NE - Bend Feed Canal - 100 feet South and 550 feet East from N1/4 corner of Section 32	
4S	76520 to 74146, 74147, 74148 74149, 76106 Permit #27841	Crescent Lake Reservoir, constructed under Permit R-2744, tributary to Crescent Creek and the Little Deschutes River 12/8/1961	17S 12E W.M. 32 NW/NE - Deschutes River (Tumalo ID Bend Feed Canal) - 2050 feet West from NE corner of Section 32 24S 6E W.M. 11 SE/SW - Crescent Lake Reservoir	
<b>RECEIVED</b>				
NOV 16 2009				
WATER RESOURCES DEPT SALEM, OREGON				

# TUMALO IRRIGATION DISTRICT WATER RIGHT TRANSFER MAP



FOR  
AMY E. HUSON-BRAUN

19810 J.W. BROWN RD. BEND, OR. 97701  
LOCATED IN THE SW 1/4 OF THE NE 1/4  
OF SECTION 18, T. 16 S., R. 12 E., W.M.  
TAX LOTS 16-11-18 #501 & #502  
DESCHUTES COUNTY, OREGON





SCALE: 1" = 400'  
DATE: 7-30-09

TAX LOT 501:

-  EXIST WATER RIGHT UNCHANGED = 20.15 ACRES  
CERT. NO. 74146, DATED 9/01/1900
-  WATER TRANSFERRED OFF = 2.35 ACRES  
CERT. NO. 74146, DATED 9/01/1900

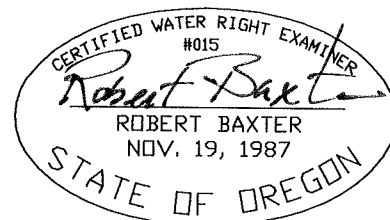
TAX LOT 502:

-  EXIST WATER RIGHT UNCHANGED:  
11.35 AC. OF CERT. NO. 74146, DATED 9/01/1900  
1.6 AC. OF CERT. NO. 74146, DATED 6/01/1907
-  WATER TRANSFERRED OFF = 1.65 ACRES  
CERT. NO. 74146, DATED 9/01/1900

RECEIVED

NOV 16 2009

WATER RESOURCES DEPT  
SALEM, OREGON



I, ROBERT E. BAXTER, CERTIFIED WATER RIGHT EXAMINER  
IN THE STATE OF OREGON, HEREBY CERTIFY THAT THIS  
WATER RIGHT SURVEY MAP WAS PREPARED BY ME.

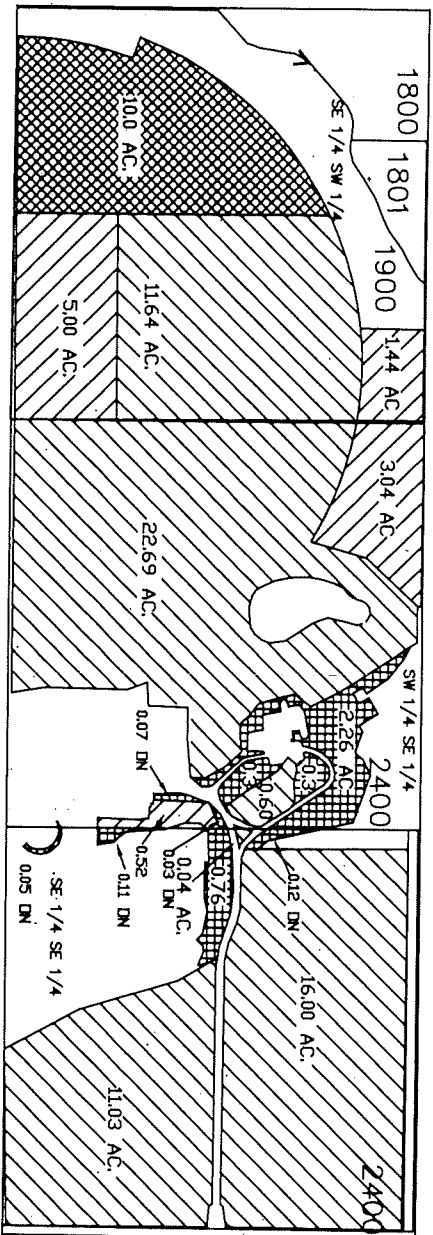
THE PREPARATION OF THIS MAP IS FOR THE PURPOSE  
OF IDENTIFYING THE LOCATION OF THE WATER RIGHT  
ONLY AND HAS NO INTENT TO PROVIDE DIMENSIONS OR  
LOCATIONS OF PROPERTY OWNERSHIP LINES.

PREPARED BY: BAXTER LAND SURVEYING, INC., P.O. BOX 7022 BEND, ORE, 97708 382-1962

T 10975

TUMALO IRRIGATION DISTRICT  
WATER RIGHT TRANSFER ON MAP

FOR  
DLMM PROPERTIES, LLC  
65245 CLINE FALLS RD. BEND, OR. 97701  
LOCATED IN THE SE 1/4 OF THE SE 1/4 AND  
IN THE SW 1/4 OF THE SE 1/4,  
OF SECTION 19, T. 16 S., R. 12 E., W.M.  
TAX LOTS 16-12-19 #2400 AND 16-12-19C-1900  
DESCHUTES COUNTY, OREGON



SCALE: 1" = 400'  
DATE: 7-30-09



I, ROBERT E. BAXTER, CERTIFIED WATER RIGHT EXAMINER  
IN THE STATE OF OREGON, HEREBY CERTIFY THAT THIS  
WATER RIGHT SURVEY MAP WAS PREPARED BY ME.



THE PREPARATION OF THIS MAP IS FOR THE PURPOSE  
OF IDENTIFYING THE LOCATION OF THE WATER RIGHT  
ONLY AND HAS NO INTENT TO PROVIDE DIMENSIONS OR  
LOCATIONS OF PROPERTY OWNERSHIP LINES.


RECEIVED

NOV 16 2009

WATER RESOURCES DEPT  
SALEM, OREGON

-  EXISTING WATER = 5.00 ACRES  
CERT. NO. 74146, DATED 09/01/1900
-  EXISTING WATER = 62.00 ACRES  
CERT. NO. 74147, DATED 10/29/1913

-  EXISTING WATER = 10.00 ACRES.  
CERT. NO. 76106, DATED 12/08/1961
-  WATER TRANSFERRED DN = 4.00 ACRES.  
CERT. NO. 74146, DATED 9/01/1900





**Oregon Water Resources Department**  
 721 Summer Street NE, Suite A  
 Salem, OR 97301-1271

**OAR Chapter 690, Division 385**  
**NOTICE OF DISTRICT PERMANENT TRANSFER**  
**Place of Use**

District: Tumalo Irrigation District

Contact Person: Fran DeRock Phone: 541-382-3053

Mailing Address: 64697 Cook Ave. Bend, OR 97701

District Internal Notice #: N09.014 King to King

I. Pursuant to ORS 540.580 and OAR Chapter 690, Division 385, the district is providing the Water Resources Department this notice of a proposed change in place of use prior to making the change. The district proposes to change the place of use for the following water rights:

WATER RIGHTS			
PERMIT NUMBER	CERTIFICATE NUMBER	DECREE (name, volume, and page)	PRIMARY (P) or SUPP (S)
	74146	See Attachment A	P

II. The authorized point(s) of diversion for the water rights proposed for transfer are as follows:

AUTHORIZED POINT(S) OF DIVERSION / APPROPRIATION				
PERMIT	DECREE or CERTIFICATE	POD#	SOURCE	LOCATION - LEGAL DESCRIPTION
	74146	1P	Tumalo Creek	See Attachment A

III. The district proposes to change the place of use from the authorized location listed in Table 1 to the location listed in Table 2.

IV. Enclosed is a map for the proposed change in place of use meeting the standards of OAR Chapter 690, Division 385.

V. The water right proposed for transfer is a water right subject to transfer and has not been forfeited for nonuse under ORS 540.610.

VI. Each user affected by the proposed transfer has provided written authorization for the transfer and such authorization is on file with the district.

**RECEIVED**

NOV 16 2009

WATER RESOURCES DEPT  
 SALEM, OREGON

T 10975

T 10975

TABLE 1. -- AUTHORIZED PLACE OF USE

WATER RIGHT Cert/Decree	Primary SUPP	Primary DATE	USE	POD #	LEGAL DESCRIPTION						ACRES	USER NAME	
					TWP	RNG	SEC	QQ	DLC	LOT			TAX LOT
74146	*	9/1/1900	IRR		16	12	19	SE/NE			01800	1.17	David B. & Janet E. King

\* Primary      Supp. Cert.  
 74146            74147, 74148, 74149, 76520  
 74147            74148, 74149, 76520  
 76106            74149, 76520

TABLE 2. -- PROPOSED PLACE OF USE

WATER RIGHT Cert/Decree	Primary SUPP	Primary DATE	USE	POD #	LEGAL DESCRIPTION						ACRES	USER NAME	
					TWP	RNG	SEC	QQ	DLC	LOT			TAX LOT
74146	*	9/1/1900	IRR	--	16	12	19	SE/NE			01800	1.17	David B. & Janet E. King

RECEIVED  
 NOV 16 2009

WATER RESOURCES DEPT  
 SALEM, OREGON



VII. The undersigned understand and acknowledge that the proposed transfer is subject to the approval of the Water Resources Department. The undersigned also understand and acknowledge that if the Water Resources Department finds the change in place of use allowed by the district under this notice results in injury to an existing water right, the Department may direct the district to cease delivery of water to the proposed place of use or direct the district to mitigate the injury.

I certify that the information contained in this Notice of District Permanent Transfer is true and accurate.

Elmer G. McDaniels  
Signature of District Manager  
or Authorized Representative

8-7-09  
Date

Elmer G. McDaniels  
Typed Name of District Manager  
or Authorized Representative

Janet E King  
David King  
Signature of User  
(Authorized place of use)

8-7-09  
Date

Janet E King  
David King  
Signature of User  
(Proposed place of use)

8-7-09  
Date

RECEIVED  
NOV 16 2009  
WATER RESOURCES DEPT  
SALEM, OREGON

**INSTRUCTIONS:**

- 1) Pursuant to OAR 690-385-4100(3), the district shall deliver this Notice Form and Map(s) to the local Watermaster *prior to* delivering water to the proposed place of use.
- 2) Pursuant to OAR 690-385-4100(4), the district also shall concurrently deliver a copy of the Notice Form to:  
Oregon Water Resources Department  
Transfer Section  
725 Summer Street NE, Suite A  
Salem, OR 97301-1271

The Water Resources Department shall publish a summary of the Notice of District Permanent Transfer in the Department's weekly publication for the purpose of providing public notice.

T 10975

T 10975

TUMALO IRRIGATION DISTRICT CERTIFICATES			
SOURCE/POINT OF DIVERSION			
ID #	Primary Cert. #	Source	Location
1P	74146 Tumalo Decree V1, P135 & V16, P188.	Tumalo Creek, tributary to the Deschutes River 8/5/1900, Sept. 1900, 4/28/1905, 5/27/1907 & 6/11/1907	17S 11E W.M. 23 SW/NE - Tumalo Feed Canal - N 70° 21' W.; 1550 feet from East 1/4 corner of Section 23 18S 10E W.M. 2 NW/SW - N. 14° 02' E.; 1713 feet from South 1/4 corner of Section 2
2P	74147 Permit #19628	Tumalo Creek, tributary to the Deschutes River 10/29/1913	17S 11E W.M. 23 SW/NE - Tumalo Feed Canal (Tumalo Creek POD #1) - N. 70° 21' W.; 1550 feet from East 1/4 corner of Section 23
3P	76106  Permit #27840	Tumalo Creek and Upper Tumalo Reservoir, constructed under Permit R-2743, tributaries of the Deschutes River 12/8/1961	17S 11E W.M. 23 SE/NE - Tumalo Creek - 2080 feet South and 1310 feet West from NE Corner of Section 23 16S 11E W.M. 33 SE/SW - Upper Tumalo Reservoir
1S	Supp. Cert. # 74147 to 74146 Permit #19628	Tumalo Creek, tributary to the Deschutes River 10/29/1913	17S 11E W.M. 23 SW/NE - Tumalo Feed Canal (Tumalo Creek POD #1) - N 70° 21' W.; 1550 feet from East 1/4 corner of Section 23
2S	74148 to 74146, 74147, 74149 Permit #624	Crescent Lake Reservoir, constructed under Permit R-102, tributary to Crescent Creek 4/7/1911	24S 6E W.M. 11 SE/SW and SW/SE
3S	74149 to 74146, 74147, 76106 Duffy Decree V9, P362	Deschutes River, tributary to the Columbia River 1905	17S 12E W.M. 32 NW/NE - Bend Feed Canal - 100 feet South and 550 feet East from N1/4 corner of Section 32
4S	76520 to 74146, 74147, 74148 74149, 76106 Permit #27841	Crescent Lake Reservoir, constructed under Permit R-2744, tributary to Crescent Creek and the Little Deschutes River 12/8/1961	17S 12E W.M. 32 NW/NE - Deschutes River (Tumalo ID Bend Feed Canal) - 2050 feet West from NE corner of Section 32 24S 6E W.M. 11 SE/SW - Crescent Lake Reservoir

RECEIVED

NOV 16 2009  
WATER RESOURCES DEPT  
SALEM, OREGON

# TUMALO IRRIGATION DISTRICT WATER RIGHT TRANSFER MAP

FOR

DAVID AND JANET KING

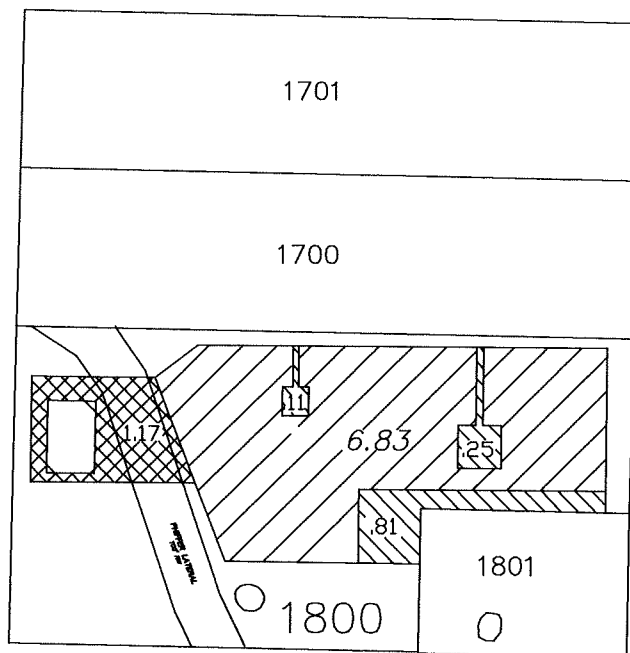
65435 CLINE FALLS RD. BEND, OR. 97701

LOCATED IN THE SE 1/4 OF THE NE 1/4

OF SECTION 19, T. 16 S., R. 12 E., W.M.




TAX LOT 16-12-19 #1800

DESCHUTES COUNTY, OREGON



SCALE: 1" = 400'

DATE: 7-14-09

-  EXIST WATER RIGHT UNCHANGED = 6.83 ACRES  
CERT. NO. 74146, DATED 9/01/1900
-  WATER TRANSFERRED OFF = 1.17 ACRES  
CERT. NO. 74146, DATED 9/01/1900
-  WATER TRANSFERRED ON = 1.17 ACRES  
CERT. NO. 74146, DATED 9/01/1900


**RECEIVED**

NOV 16 2009

WATER RESOURCES DEPT  
SALEM, OREGON

I, ROBERT E. BAXTER, CERTIFIED WATER RIGHT EXAMINER  
IN THE STATE OF OREGON, HEREBY CERTIFY THAT THIS  
WATER RIGHT SURVEY MAP WAS PREPARED BY ME.

THE PREPARATION OF THIS MAP IS FOR THE PURPOSE  
OF IDENTIFYING THE LOCATION OF THE WATER RIGHT  
ONLY AND HAS NO INTENT TO PROVIDE DIMENSIONS OR  
LOCATIONS OF PROPERTY OWNERSHIP LINES.



T 10975