



Oregon Water Resources Department
 725 Summer Street NE, Suite A
 Salem Oregon 97301-1266
 (503) 986-0900
 www.wrd.state.or.us

Application for Water Right Transfer

Please type or print legibly in dark ink. If your application is incomplete or inaccurate, we will return it to you. If any requested information does not apply to your application, insert "N/A" to indicate "Not Applicable." As you complete this form, please refer to notes and guidance included on the application. A summary of review criteria and procedures that are generally applicable to these applications is available at www.wrd.state.or.us/OWRD/PUBS/forms.shtml.

1. TYPE OF TRANSFER APPLICATION

Please check one		
<input checked="" type="checkbox"/> Permanent Transfer <input type="checkbox"/> Temporary Transfer (1 to 5 yrs.) • total number of years: _____ (begin year: _____) (end year: _____)	<input type="checkbox"/> Instream Transfer <input type="checkbox"/> Permanent <input type="checkbox"/> Time-Limited <input type="checkbox"/> Drought Transfer <input type="checkbox"/> Other	Is this project fully or partially funded by the American Recovery and Reinvestment Act? (Federal stimulus dollars) <input type="checkbox"/> Yes <input type="checkbox"/> No

2. APPLICANT INFORMATION

Name: Roats Water System, Inc. Attn: Mr Bill Roats

Address: 61147 Hamilton Lane

City: Bend State: OR Zip: 97702

Home Phone: _____ Work Phone: 541-382-3029 Other Phone: _____

Fax: 541-382-2292 E-Mail address: _____

RECEIVED

NOV 17 2009

WATER RESOURCES DEPT
 SALEM, OREGON

3. AGENT INFORMATION

(The agent listed is authorized to represent the applicant in all matters relating to this transfer application.)

Name: _____

Address: _____

City: _____ State: _____ Zip: _____

Home Phone: _____ Work Phone: _____ Other Phone: _____

Fax: _____ E-Mail address: _____

▪ If an agent is listed above, please check one of the following:

- Please send all correspondence to Agent. Send *copies* of correspondence to Applicant; or
- Please send all correspondence to Applicant. Send *copies* of correspondence to Agent.

4. PROPOSED CHANGE(S) TO WATER RIGHT(S)

- List **all** water rights to be affected by this transfer. Indicate the certificate, permit, decree or other identifying number(s) in the table below: *(Attach additional pages as necessary.)*

	Application / Decree	Permit / Previous Transfer	Certificate
1.		- Permit G-1890	81657
2.		Permit G-3128	81672
3.		-	
4.		-	
5.		-	
6.		-	

- Attach a **separate Supplemental Form A** (Description of Proposed Change(s) to a Water Right) for **each** water right listed above.
- Check **all** proposed change(s) included in this transfer application:
 - Place of Use Point of Diversion (POD) Additional Point of Diversion
 - Character of Use Point of Appropriation (POA, or well) Additional POA
 - Instream Transfer Surface Water POD to Ground Water POA
 - Substitution of Supplemental Groundwater right for Primary Surface water right
 - Historic POD change Other

Reason(s) for change(s): *Roats is constructing a new well and wishes to change the point of appropriation from 2 existing wells to the new well.*

5. WATER DELIVERY SYSTEM

- Describe the **current** water delivery system **or** the system that **was in place** at some time **within the last 5 years**. Include information on the pumps, canals, pipelines and sprinklers used to divert, convey and apply the water at the authorized place of use. If the transfer involves multiple rights that have independent systems, describe each system separately.

The description must be sufficient to demonstrate that the full quantity of water to be transferred can be conveyed from the authorized source and applied at the authorized location and that the applicant is ready, willing, and able to exercise the right.

See attachment 1, Roats Water System, Inc. Homeplace" plan shows the district individual tax lots & piping layout and

- System capacity: *3.6* cubic feet per second (cfs). If the transfer involves multiple rights that have independent systems, describe the capacity for each system separately.

wishes to update the place of use to correspond with the current service area boundary. Attachment 2, Pump information for the wells.

T 10979

RECEIVED
NOV 17 2009
WATER RESOURCES DEPT
SALEM, OREGON

6. EVIDENCE OF BENEFICIAL WATER USE

- Attach one or more **Evidence of Use Affidavits** (Supplemental Form B) demonstrating that each of the right(s) involved in the transfer have been exercised in the last five years in accordance with the terms and conditions of the right or that a presumption of forfeiture for non-use could be rebutted. The Evidence of Use Affidavit(s) **must include supporting documentation** such as the following:
 - ▶ Copies of receipts from sales of irrigated crops or for expenditures relating to use of water;
 - ▶ Records such as Farm Service Agency crop reports, irrigation district records, an NRCS farm management plan, or records of other water suppliers;
 - ▶ Dated aerial photographs of the lands or other photographs containing sufficient detail to establish location and date of the photograph; *or*
 - ▶ If the right has **not** been used during the past five years, documentation that the presumption of forfeiture would be rebutted under ORS 540.610(2).

RECEIVED

NOV 17 2009

WATER RESOURCES DEPT
SALEM, OREGON

7. AFFECTED DISTRICTS

- Are any of the water rights proposed for transfer located within or served by an irrigation or other water district? Yes No
If "Yes," list the name and mailing address of the district or water district:

- Will any of the water rights be located within or served by an irrigation or other water district after the proposed transfer? Yes No
If "Yes," list the name and mailing address of the district or water district:

- Is water for any of the rights supplied under a water service agreement or other contract for stored water with a federal agency or other entity? Yes No
If "Yes," list the name and mailing address of the agency or other entity:
Arnold Irrigation District serves this area with irrigation water
- Are any of the water rights proposed for transfer issued in the name of an irrigation district?
 Yes No
If "Yes," the applicant **must** attach Supplemental Form D demonstrating district concurrence with the proposed transfer.

T 10979

8. LOCAL GOVERNMENTS

- List the name and mailing address of all local governments (i.e., each county, city, municipal corporation, or tribal government within whose jurisdiction water will be diverted, conveyed or used).

Deschutes County, Community Development Dept, 117 NW Lafayette Ave, Bend, OR 97701

City of Bend, Community Development Department, PO Box 431

9. LAND OWNERSHIP

- Does the applicant own the lands where the portion of water right proposed for transfer is currently located? Yes No

If "No", provide the following information: (For Temporary Transfers, also include a **notarized statement granting consent** to the transfer from **each** of the landowners. For Permanent Transfers, see Section 12 of the application form.)

Names of Current Landowner(s): _____

Address: _____

City: _____ State: _____ Zip: _____

- Does the applicant own the lands **TO** which the right is being transferred?
 Yes No N/A - NOT APPLICABLE TO INSTREAM TRANSFERS

If "No", provide the following information:

Names of Receiving Landowner(s): Pacific Morningstar Christian School

Address: 19741 Baker Road

City: Bend State: OR Zip: 97702

Check **one** of the following:

- The receiving landowner will be responsible for completion of the proposed changes after the final order is issued. All notices and correspondence should be sent to this landowner.
- The applicant will remain responsible for completion of changes. Notices and correspondence should continue to be sent to the applicant and applicant's agent.
- N/A. (Not applicable. Application is for an Instream Water Right Transfer.)

10. Other Remarks (optional)

T 10979

RECEIVED
NOV 17 2009
WATER RESOURCES DEPT
SALEM, OREGON

11. ATTACHMENTS

Check each of the following attachments included with this application.
The application will be returned if all required attachments are not included.

RECEIVED

NOV 17 2009

WATER RESOURCES DEPT
SALEM, OREGON

Supplemental Form A –

Description of Proposed Change(s) to a Water Right

- A separate Supplemental Form A is enclosed for each water right to be affected by this transfer.

Supplemental Form B –

Evidence of Use Affidavit(s)

- At least one Evidence of Use Affidavit documenting that the right(s) has been used during the last five years or that the right(s) is not subject to forfeiture under ORS 540.610 is attached. The affidavit provided must be the original (not a copy), and
- The Evidence of Use Affidavit must be accompanied by supporting documentation.

Supplemental Form C –

Instream Water Right Transfer Only

- Complete this form to describe the desired nature and attributes for the proposed instream water right.

Supplemental Form D –

For Water Rights in the Name of an Irrigation District

- Complete this form for any water rights proposed for transfer that are issued in the name of an irrigation

Fees:

- Amount enclosed: \$_____ See the Department's Fee Schedule at www.wrd.state.or.us or call (503) 986-0900.

Map:

- Water Right Transfer** *See T 9955*
The map must be prepared by a Certified Water Right Examiner and meet the requirements of OAR 690-380-3100 unless a waiver has been granted. The map provided must be the original, not a copy.
- Temporary Transfer or Historical POD Change**
A map meeting the requirements of OAR 690-380-3100 must be included but need not be prepared by a Certified Water Right Examiner.

T 10979

Water Well Report(s)/Well Log(s):

- The application is for a change in point of appropriation or a change from surface water diversion to ground water appropriation and copies of all water well reports are attached.
- Water well reports are not available and a description of construction details including well depth, static water level, and information necessary to establish the ground water body developed or proposed to be developed is attached.
- N/A. The application does not involve a change in point of appropriation or a change from surface water to ground water, so water well reports are not required.)

Land Use Information For Proposed Changes:

For Instream Transfers

- Notice of the intent to file an instream transfer application has been provided to each affected local government along the proposed reach, and copies of the notices are enclosed. (*For instream transfers a Land Use Information Form is not required.*)

For All Other Transfers

- Land Use Information Form is enclosed; *or See T 9955*
- All of the following criteria are met, therefore a Land Use Information Form is not required:
 - 1 In EFU zone or irrigation district,
 - 2 Change in place of use only,
 - 3 No structural changes needed, including diversion works, delivery facilities, other structures, and
 - 4 Irrigation only.

Temporary Transfers, also include:

- Recorded Deed**
The applicant must submit a copy of the current deed of record for the land **from** which the authorized place of use or point of diversion/appropriation is being moved.
- Affidavit of Consent**
If the applicant is **NOT** the owner of record for the land **from** which the authorized place of use or point of diversion/appropriation is being moved, a notarized statement from the actual owner of record consenting to the proposed transfer must be submitted.

Before submitting your application to the Department, be sure you have:

- Answered each question completely.
- Included all the required attachments.
- Provided original signatures for **all** named deed holders, or other parties, with an interest in the water right.
- Included a check payable to the Oregon Water Resources Department for the appropriate amount.

12. SIGNATURES

▪ Check **one** of the following, as appropriate, and sign the application in the signature box below:

- In accordance with OAR 690-380-3000(13)(a), I (we) understand that prior to Department approval of a permanent transfer and upon my receipt of a draft Preliminary Determination for the proposed transfer, I (we) will be required [pursuant to OAR 690-380-4010(5) and (6)] to provide the following landownership information and evidence demonstrating that I (we) am authorized to pursue the transfer:
- (a) A report of ownership information that has been prepared by a title company within the three months prior to the issuance of the draft Preliminary Determination showing current land ownership of the subject lands, unless there is a recorded water right conveyance agreement;
 - (b) If applicable, a copy of any water right conveyance agreement on the subject lands. If a water right conveyance agreement has been recorded for the subject lands, the report of ownership information must be prepared by a title company within the three months of the water right conveyance agreement being recorded or show ownership of the subject property at the time the water right conveyance agreement was recorded; **and**
 - (c) If the landowner identified in the report of ownership information or the individual or entity to whom the interest in the water right has been conveyed is **not** the applicant, a **notarized statement consenting to the transfer** signed by the landowner identified in the report or an authorized representative of the entity to whom the interest in the water right has been conveyed as identified in a water right conveyance agreement, or other documentation demonstrating that the applicant is authorized to pursue the transfer in the absence of the consent of the landowner.


I (we) affirm that the applicant is a municipality, as defined in ORS 540.510(3)(b), and that the right is in the name of the municipality or a predecessor. Therefore, pursuant to OAR 690-380-3000(13)(b), the applicant is **NOT** required to provide the above described report of ownership information.

I (we) affirm that the applicant is an entity with the authority to condemn property and is acquiring the property to which the water right proposed for transfer is appurtenant by condemnation. Documentation is provided with this application supporting this statement. Therefore, pursuant to OAR 690-380-3000(13)(c), the applicant is **NOT** required to provide the above described report of ownership information. (NOTE: Such an entity may only apply for a transfer under this subsection if it has filed a condemnation action to acquire the property.

I (we) affirm that this is a temporary transfer and a copy of the deed for the "from" land (and affidavits of consent from any other landowners, if applicable) is enclosed.

I (we) affirm that this is a historic point of diversion transfer and that I (we) must provide a report of current ownership prepared by a title company prior to the Department finalizing my request.

▪ I (we) affirm that the information contained in this application is true and accurate.

 Applicant signature	<u>W.K. ROATS PRES.</u> Name and title if applicable (print)	<u>11/17/09</u> Date
_____ Applicant signature	_____ Name and title if applicable (print)	_____ Date

RECEIVED
NOV 17 2009
WATER RESOURCES DEPT
SALEM, OREGON

Water Right Transfer Supplemental Form A

DESCRIPTION OF PROPOSED CHANGE(S) TO A WATER RIGHT

List only one water right per page. A separate Supplemental Form A must be completed for each certificate, permit, decree, or other right involved in the proposed transfer.

Attach additional copies of Supplemental Form A as needed to describe other certificates, permits, decrees or other rights involved in this transfer.

▪ Certificate Number or other identifying number: 81657

1. TYPE OF CHANGE(S) PROPOSED

(Check *all* that apply.)

Point of Diversion or Appropriation	Place of Use	Character of Use
<p><input checked="" type="checkbox"/> Change (The old point of diversion or appropriation will <u>not</u> be used for the portion of the water right affected by the transfer.)</p> <p><input type="checkbox"/> Additional (Both the old <u>and</u> new points of diversion or appropriation will be used for the portion of the water right affected by the transfer.)</p> <p><input type="checkbox"/> Historic Point of Diversion or Appropriation Change (Unauthorized point of diversion or appropriation used for more than 10 years.)</p> <p><input type="checkbox"/> Surface Water Diversion to Ground Water Appropriation (A new point of appropriation will be used <u>instead</u> of the old point of diversion. The old point of diversion will <u>not</u> be used.)</p> <p><input type="checkbox"/> Point of Diversion Change due to Government Action (The old point of diversion or appropriation can no longer be used due to government action.)</p> <p><input type="checkbox"/> Exchange (Water from another source will be used in exchange for supplying an equal amount of replacement water to that source.)</p>	<p><input checked="" type="checkbox"/> All of the right will be exercised at a different location than currently authorized (Use of water at the current location will be discontinued.)</p> <p><input type="checkbox"/> Only a portion of the right will be exercised at a different location than currently authorized (Use of water at the current location will be discontinued.)</p>	<p>Proposed new use:</p> <p><input type="checkbox"/> Irrigation</p> <p><input type="checkbox"/> Municipal</p> <p><input type="checkbox"/> Quasi-municipal</p> <p><input type="checkbox"/> Commercial</p> <p><input type="checkbox"/> Industrial</p> <p><input type="checkbox"/> Instream (complete and attach <i>Supplemental Form C</i>)</p> <p><input type="checkbox"/> Domestic (indicate number of households) _____</p> <p><input type="checkbox"/> Other _____</p> <p><input type="checkbox"/> Substitution (A supplemental ground water right will be substituted for a primary surface water right.)</p> <p><input type="checkbox"/> Supplemental Use to Primary Use (Primary water right shall be cancelled and the supplemental water right will change to primary use.)</p>

RECEIVED

NOV 17 2009

WATER RESOURCES DEPT
SALEM, OREGON

1 10979

2. CURRENT WATER RIGHT INFORMATION

Water Right Subject to Transfer (check and complete one of the following):

<input checked="" type="checkbox"/> Certificated Right	<u>81657</u> Certificate Number	<u>G-1890</u> Permit Number or Decree Name
<input type="checkbox"/> Adjudicated, Non-certificated Right	_____ Name of Decree	_____ Page Number
<input type="checkbox"/> Permit for which Proof has been Approved	_____ Permit Number	_____ Date Claim of Beneficial Use Submitted

- Name on Permit, Certificate, or Decree: Roats Water System Inc.
 - County: Deschutes
 - Authorized Use(s) to be Affected by Transfer: Group Domestic & Suppl Irrig. of 13.0 AC
 - Priority Date(s): March 23, 1961
- If there are multiple priority dates identified on the water right, any information provided on pages 3 through 6 of this form must identify which priority date is associated with each of the authorized and proposed points of diversion or appropriation and places of use.*
- Source(s) of Water to be Affected by Transfer: A Well

Tributary to: in the Desc. R. Basin

If there are multiple sources listed on the water right, any information provided on pages 3 through 6 of this form must identify which source is associated with each of the authorized and proposed points of diversion or appropriation and places of use.

For applications proposing a Change in Place of Use or Character of Use:

- Are there **Other Water Rights**, Permits or Ground Water Registrations associated with this land?

Yes No N/A - No Change in Place of Use or Character of Use

If "Yes", what are the Permit, Registration or Certificate Numbers? - Permit G-3128

Pursuant to ORS 540.510, any "layered" water use or a right that is supplemental to a primary right proposed for transfer must be included in the transfer or be cancelled, except as provided in OAR 690-380-2240(5).

(Cert. 81672)
(see other Suppl Form A.)

&
Permit G-12526
(see permit amend. request.)

RECEIVED

NOV 17 2009

WATER RESOURCES DEPT
SALEM, OREGON

T 10979

▪ Certificate Number or other identifying number: 81657

The following information must be provided only for those points of diversion or appropriation that are involved in the transfer (i.e., list only the portion of the water right you propose to transfer.) Attach additional pages as necessary.

Government lot and donation land claim numbers must be included in the tables below only if the information is reflected on the existing water right.

Location of Existing Authorized Point(s) of Diversion or Appropriation to be Changed:

(i.e., the allowed point(s) of diversion or appropriation listed on the water right that will be affected by the proposed transfer or the authorized point(s) of diversion or appropriation that serves the lands being transferred, if applicable)

If Ground Water, OWRD Well Log ID No. (or Well ID Tag No. L-)	Source and Priority Date	Township	Range	Mer	Sec	¼ ¼	Tax Lot, DLC or Gov't Lot	Direction & Distance from a Recognized Survey Corner
Desc 5619	Well #1 3-23-61	18S	12E	wm	17	NENW		320 ft. South & 270 ft west from the North ¼ corner of Sec. 17.
Desc 5620								

- Does the water right being transferred involve a ground water source(s)?
 Yes No (Surface water source only.)

If "Yes", for each authorized point of appropriation (well) involved, you must either:

A. Supply a copy of the well log(s) for each point of appropriation that is **clearly labeled** and associated with the corresponding well in the table above and on the accompanying application map. (NOTE: You may search for well logs on the Department's web page at: <http://www.wrd.state.or.us>)

or

B. If a well log is **not** available, you must describe the construction of the authorized point of appropriation by completing the table below. Attach additional copies as necessary.

RECEIVED
NOV 17 2009
WATER RESOURCES DEPT
SALEM, OREGON

Construction of Existing Authorized Point(s) of Appropriation – (Only needed if no well log is available.)

Wells in this listing must be **clearly tied** to corresponding well location(s) described in the table above and shown on the accompanying application map.

OWRD Well No. as identified in table above	Diameter	Type and size of casing	No. of feet of casing	Intervals casing is perforated (in feet)	Seal depth	Est. depth to water	Est. depth to water bearing stratum	Type of access port or measuring device	Total well depth
Desc 5619	—	—	See	Well logs	—				
Desc 5620									

Certificate Number or other identifying number: 81657

Will the ENTIRE water right be affected by this transfer? Yes No

If "Yes", the remainder of this page does not need to be completed. Go on to the next page.

If "No", the following information **must be provided only** for those places of use that are involved in the transfer (i.e., **list only the portion of the water right to be affected by the change.**) Attach additional pages as necessary.

Government lot and donation land claim numbers must be included in the tables below **only** if the information is reflected on the existing water right.

Location of Existing Authorized Place of Use to be Affected:

(i.e., the allowed lands listed on the water right that will be affected by the proposed transfer)

Source and Priority Date	Township	Range	Mer	Sec	¼ ¼ Section	Tax Lot, DLC or Gov't Lot	Acres (if applicable)

RECEIVED

NOV 17 2009

WATER RESOURCES DEPT
SALEM, OREGON

RECEIVED

NOV 17 2009

WATER RESOURCES DEPT
SALEM, OREGON

T 10979

▪ Certificate Number or other identifying number: 81657

3. PROPOSED CHANGES TO THE WATER RIGHT

Describe proposed changes to the water right involving point(s) of diversion and/or appropriation. Direction and distance from a recognized survey corner described below should accurately correspond to the points shown on the accompanying application map. Attach additional pages as necessary.

Location of Proposed Point(s) of Diversion or Appropriation:

(i.e., the "TO" point(s) of diversion or appropriation)

N/A - Instream Water Right Transfer

(NOTE: Complete this table **only** if a Change in Point of Diversion or Appropriation is being proposed.)

Source	Township	Range	Mer	Sec	¼ ¼ Section	Tax Lot, DLC or Gov't Lot	Direction & Distance from a Recognized Survey Corner
Well #10	18S	12E	WM	30	SW NW		1200 ft. East & 2445 2445 ft. South of the NW ¼ of Sec. 30

If there are proposed point(s) of appropriation (wells) listed in the table above, are the well(s) already constructed? Yes No N/A - No proposed well(s) listed above.

If "Yes", attach and clearly label the corresponding well log(s) for each proposed well, or if well log(s) are **not** available, describe the construction of the well(s) using the table below. (NOTE: You may search for well logs on the Department's web site at: <http://www.wrd.state.or.us>)

If "No", describe the anticipated construction for the proposed well(s) in the following table:

Construction of Proposed Point(s) of Appropriation or Well(s)

Well numbers in this listing must be clearly tied to corresponding well location(s) described in the table above and shown on the accompanying application map.

Well already built? (Yes/No)	If an existing well, OWRD Well Log ID No. (or Well ID Tag No. L-)	Diameter	Type and size of casing	No. of feet of casing	Intervals casing is perforated (in feet)	Seal depth	Est. depth to water	Est. depth to water bearing stratum	Type of access port or measuring device	Total well depth
Yes	DESC 55124				See Well log					
	T 10979									

RECEIVED

NOV 17 2009

WATER RESOURCES DEPT
SALEM, OREGON

Proposed POU for Certificate 81657

Twp	Rng	Mer	Sec	Q-Q
18 S	12 E	WM	7	SE SE
18 S	12 E	WM	8	NE NE
18 S	12 E	WM	8	NW NE
18 S	12 E	WM	8	SW NE
18 S	12 E	WM	8	SE NE
18 S	12 E	WM	8	NE NW
18 S	12 E	WM	8	NW NW
18 S	12 E	WM	8	SW NW
18 S	12 E	WM	8	SE NW
18 S	12 E	WM	8	NE SW
18 S	12 E	WM	8	NW SW
18 S	12 E	WM	8	SW SW
18 S	12 E	WM	8	SE SW
18 S	12 E	WM	8	NE SE
18 S	12 E	WM	8	NW SE
18 S	12 E	WM	8	SW SE
18 S	12 E	WM	8	SE SE
18 S	12 E	WM	9	SW NW
18 S	12 E	WM	16	NW NW
18 S	12 E	WM	16	SW NW
18 S	12 E	WM	17	NE NE
18 S	12 E	WM	17	NW NE
18 S	12 E	WM	17	SW NE
18 S	12 E	WM	17	SE NE
18 S	12 E	WM	17	NE NW
18 S	12 E	WM	17	NW NW
18 S	12 E	WM	17	SW NW
18 S	12 E	WM	17	SE NW
18 S	12 E	WM	17	NE SW
18 S	12 E	WM	17	NW SW
18 S	12 E	WM	17	NE SE
18 S	12 E	WM	18	NE NE

RECEIVED

NOV 17 2009

WATER RESOURCES DEPT
SALEM, OREGON

T 10979

STATE OF OREGON

COUNTY OF DESCHUTES

Well #1

CERTIFICATE OF WATER RIGHT

THIS CERTIFICATE ISSUED TO

RECEIVED

ROATS WATER SYSTEM, INC.
61147 HAMILTON LANE
BEND, OREGON 97702

NOV 17 2009

WATER RESOURCES DEPT
SALEM, OREGON


confirms the right to use the waters of WELL NO. 1 in the DESCHUTES BASIN for GROUP DOMESTIC USE AND SUPPLEMENTAL IRRIGATION OF 13.0 ACRES.

This right was perfected under Permit G-1890. The date of priority is MARCH 23, 1961. This right is limited to 0.66 CUBIC FOOT PER SECOND; BEING 0.50 CFS FOR GROUP DOMESTIC AND 0.16 CFS FOR SUPPLEMENTAL IRRIGATION or its equivalent in case of rotation, measured at the well.

The well is located as follows:

NE 1/4 NW 1/4, SECTION 17, TOWNSHIP 18 SOUTH, RANGE 12 EAST, W.M.; 320 FEET SOUTH AND 270 FEET WEST FROM THE NORTH 1/4 CORNER OF SECTION 17.

The amount of water used for irrigation under this right, together with the amount secured under any other right existing for the same lands, is limited to a diversion of ONE EIGHTIETH of one cubic foot per second (or its equivalent) and one acre-foot for each acre irrigated during the irrigation season of each year. This right is limited to any deficiency in the available supply of any prior right existing for the same land.



This is a final order in other than contested case. This order is subject to judicial review under ORS 183.484. Any petition for judicial review must be filed within the 60 day time period specified by ORS 183.484(2). Pursuant to ORS 536.075 and OAR 17*02*0000 you may either petition for judicial review or petition the Director for reconsideration of this order. A petition for reconsideration may be granted or denied by the Director, and if no action is taken within 60 days following the date the petition was filed, the petition shall be deemed denied.

In addition, under ORS 537.260 any person with an application, permit or water right certificate subsequent in priority may jointly or severally contest the issuance of the certificate at any time before it has issued, and after the time has expired for the completion of the appropriation under the permit, or within three months after issuance of the certificate.

G-1961.SB

T 10979

Certificate Number 81657

A description of the place of use to which this right is appurtenant is as follows:

GROUP DOMESTIC

SE 1/4 SE 1/4
SECTION 7

ALL
SECTION 8

SW 1/4
SECTION 9

N 1 /2
SECTION 17

NE 1/4 NE 1/4
SECTION 18
TOWNSHIP 18 SOUTH, RANGE 12 EAST, W.M.


SUPPLEMENTAL IRRIGATION

SE 1/4 NE 1/4 13.0 ACRES (TAX LOT 2400 MAP 17)
SECTION 17
TOWNSHIP 18 SOUTH, RANGE 12 EAST, W.M.

The use of water for domestic purposes may be applied to lands which are not specifically described and provided the holder of this right complies with ORS 540.540.

Issued September 22, 2009

Philip C. Ward
Philip C. Ward, Director
Water Resources Department



RECEIVED

NOV 17 2009

WATER RESOURCES DEPT
SALEM, OREGON

RECEIVED

NOV 17 2009

WATER RESOURCES DEPT
SALEM, OREGON

T 10979

Recorded in State Record of Water Right Certificates Number 81657.

Water Right Transfer Supplemental Form A

DESCRIPTION OF PROPOSED CHANGE(S) TO A WATER RIGHT

List only one water right per page. A separate Supplemental Form A must be completed for each certificate, permit, decree, or other right involved in the proposed transfer.

Attach additional copies of Supplemental Form A as needed to describe other certificates, permits, decrees or other rights involved in this transfer.

▪ Certificate Number or other identifying number: 81672

1. TYPE OF CHANGE(S) PROPOSED

(Check *all* that apply.)

Point of Diversion or Appropriation	Place of Use	Character of Use
<p><input checked="" type="checkbox"/> Change (The old point of diversion or appropriation will <u>not</u> be used for the portion of the water right affected by the transfer.)</p> <p><input type="checkbox"/> Additional (Both the old <u>and</u> new points of diversion or appropriation will be used for the portion of the water right affected by the transfer.)</p> <p><input type="checkbox"/> Historic Point of Diversion or Appropriation Change (Unauthorized point of diversion or appropriation used for more than 10 years.)</p> <p><input type="checkbox"/> Surface Water Diversion to Ground Water Appropriation (A new point of appropriation will be used <u>instead of</u> the old point of diversion. The old point of diversion will <u>not</u> be used.)</p> <p><input type="checkbox"/> Point of Diversion Change due to Government Action (The old point of diversion or appropriation can no longer be used due to government action.)</p> <p><input type="checkbox"/> Exchange (Water from another source will be used in exchange for supplying an equal amount of replacement water to that source.)</p>	<p><input checked="" type="checkbox"/> All of the right will be exercised at a different location than currently authorized (Use of water at the current location will be discontinued.)</p> <p><input type="checkbox"/> Only a portion of the right will be exercised at a different location than currently authorized (Use of water at the current location will be discontinued.)</p>	<p style="text-align: center;">Proposed new use:</p> <p><input type="checkbox"/> Irrigation</p> <p><input type="checkbox"/> Municipal</p> <p><input type="checkbox"/> Quasi-municipal</p> <p><input type="checkbox"/> Commercial</p> <p><input type="checkbox"/> Industrial</p> <p><input type="checkbox"/> Instream (complete and attach <i>Supplemental Form C</i>)</p> <p><input type="checkbox"/> Domestic (indicate number of households) _____</p> <p><input type="checkbox"/> Other _____</p> <p><input type="checkbox"/> Substitution (A supplemental ground water right will be substituted for a primary surface water right.)</p> <p><input type="checkbox"/> Supplemental Use to Primary Use (Primary water right shall be cancelled and the supplemental water right will change to primary use.)</p>

RECEIVED

NOV 17 2009

WATER RESOURCES DEPT
SALEM, OREGON

T 10979

2. CURRENT WATER RIGHT INFORMATION

Water Right Subject to Transfer (check and complete one of the following):

<input checked="" type="checkbox"/> Certificated Right	<u>81672</u> Certificate Number	<u>G-3128</u> Permit Number or Decree Name
<input type="checkbox"/> Adjudicated, Non-certificated Right	_____ Name of Decree	_____ Page Number
<input type="checkbox"/> Permit for which Proof has been Approved	_____ Permit Number	_____ Date Claim of Beneficial Use Submitted

- Name on Permit, Certificate, or Decree: Roats Water System Inc
- County: Deschutes
- Authorized Use(s) to be Affected by Transfer: Group Domestic & Irrig
- Priority Date(s): Dec. 22, 1965 7 6.0 AC

If there are multiple priority dates identified on the water right, any information provided on pages 3 through 6 of this form must identify which priority date is associated with each of the authorized and proposed points of diversion or appropriation and places of use.

- Source(s) of Water to be Affected by Transfer: A Well (Well #2)

Tributary to: DESC R. Basin

If there are multiple sources listed on the water right, any information provided on pages 3 through 6 of this form must identify which source is associated with each of the authorized and proposed points of diversion or appropriation and places of use.

For applications proposing a Change in Place of Use or Character of Use:

- Are there **Other Water Rights**, Permits or Ground Water Registrations associated with this land?
 Yes No N/A – No Change in Place of Use or Character of Use

If "Yes", what are the Permit, Registration or Certificate Numbers? Cert 81657 (Permit G-1890)
 Pursuant to ORS 540.510, any "layered" water use or a right that is supplemental to a primary right proposed for transfer must be included in the transfer or be cancelled, except as provided in OAR 690-380-2240(5).

- See other suppl Form A

Permit G-12526 (see permit amend)

T 10979

RECEIVED
 NOV 17 2009
 WATER RESOURCES DEPT
 SALEM, OREGON

▪ Certificate Number or other identifying number: 81672

The following information must be provided only for those points of diversion or appropriation that are involved in the transfer (i.e., list only the portion of the water right you propose to transfer.) Attach additional pages as necessary.

Government lot and donation land claim numbers must be included in the tables below only if the information is reflected on the existing water right.

Location of Existing Authorized Point(s) of Diversion or Appropriation to be Changed:

(i.e., the allowed point(s) of diversion or appropriation listed on the water right that will be affected by the proposed transfer or the authorized point(s) of diversion or appropriation that serves the lands being transferred, if applicable)

If Ground Water, OWRD Well Log ID No. (or Well ID Tag No. L-)	Source and Priority Date	Township	Range	Mer	Sec	¼ ¼	Tax Lot, DLC or Gov't Lot	Direction & Distance from a Recognized Survey Corner
Desc 55618	Well #2 12-22-65	18S	12E	WM	17	NE NW		300 ft. South & 320 ft. West from the North ¼ Corner of Sec. 17.

- Does the water right being transferred involve a ground water source(s)?
 Yes No (Surface water source only.)

If "Yes", for each authorized point of appropriation (well) involved, you must either:

A. Supply a copy of the well log(s) for each point of appropriation that is **clearly labeled** and associated with the corresponding well in the table above and on the accompanying application map. (NOTE: You may search for well logs on the Department's web page at: <http://www.wrd.state.or.us>)

or

B. If a well log is not available, you must describe the construction of each authorized point of appropriation by completing the table below. Attach additional copies as necessary.

NOV 17 2009

RECEIVED
 WATER RESOURCES DEPT
 SALEM, OREGON

Construction of Existing Authorized Point(s) of Appropriation – (Only needed if no well log is available.)

Wells in this listing must be **clearly tied** to corresponding well location(s) described in the table above and shown on the accompanying application map.

OWRD Well No. as identified in table above	Diameter	Type and size of casing	No. of feet of casing	Intervals casing is perforated (in feet)	Seal depth	Est. depth to water	Est. depth to water bearing stratum	Type of access port or measuring device	Total well depth
Desc 55618				See well log					
T 10979									

▪ Certificate Number or other identifying number: 81672

3. PROPOSED CHANGES TO THE WATER RIGHT

Describe proposed changes to the water right involving point(s) of diversion and/or appropriation. Direction and distance from a recognized survey corner described below should accurately correspond to the points shown on the accompanying application map. Attach additional pages as necessary.

Location of Proposed Point(s) of Diversion or Appropriation:

(i.e., the "TO" point(s) of diversion or appropriation)

N/A - Instream Water Right Transfer

(NOTE: Complete this table **only** if a Change in Point of Diversion or Appropriation is being proposed.)

A well -

Source	Township	Range	Mer	Sec	¼ ¼ Section	Tax Lot, DLC or Gov't Lot	Direction & Distance from a Recognized Survey Corner
DESC 55124	18S	12E	WM	30	SWNW		1200 ft. East & 2445 ft. South of the NW ¼ of Sec. 30
Known as Well #10							

If there are proposed point(s) of appropriation (wells) listed in the table above, are the well(s) already constructed? Yes No N/A - No proposed well(s) listed above.

If "Yes", attach and clearly label the corresponding well log(s) for each proposed well, or if well log(s) are **not** available, describe the construction of the well(s) using the table below. (NOTE: You may search for well logs on the Department's web page at: <http://www.wrd.state.or.us>)

RECEIVED

If "No", describe the anticipated construction for the proposed well(s) in the following table:

NOV 17 2009

Construction of Proposed Point(s) of Appropriation or Well(s)

WATER RESOURCES DEPT
SALEM, OREGON

Well numbers in this listing must be clearly tied to corresponding well location(s) described in the table above and shown on the accompanying application map.

Well already built? (Yes/No)	If an existing well, OWRD Well Log ID No. (or Well ID Tag No. L-)	Diameter	Type and size of casing	No. of feet of casing	Intervals casing is perforated (in feet)	Seal depth	Est. depth to water	Est. depth to water bearing stratum	Type of access port or measuring device	Total well depth
Yes	DESC 55124	—	See Well log							
I	10979									

Proposed POU for Certificate 81672

Twp	Rng	Mer	Sec	Q-Q
18 S	12 E	WM	7	SE SE
18 S	12 E	WM	8	NE NE
18 S	12 E	WM	8	NW NE
18 S	12 E	WM	8	SW NE
18 S	12 E	WM	8	SE NE
18 S	12 E	WM	8	NE NW
18 S	12 E	WM	8	NW NW
18 S	12 E	WM	8	SW NW
18 S	12 E	WM	8	SE NW
18 S	12 E	WM	8	NE SW
18 S	12 E	WM	8	NW SW
18 S	12 E	WM	8	SW SW
18 S	12 E	WM	8	SE SW
18 S	12 E	WM	8	NE SE
18 S	12 E	WM	8	NW SE
18 S	12 E	WM	8	SW SE
18 S	12 E	WM	8	SE SE
18 S	12 E	WM	9	SW NW
18 S	12 E	WM	16	NW NW
18 S	12 E	WM	16	SW NW
18 S	12 E	WM	17	NE NE
18 S	12 E	WM	17	NW NE
18 S	12 E	WM	17	SW NE
18 S	12 E	WM	17	SE NE
18 S	12 E	WM	17	NE NW
18 S	12 E	WM	17	NW NW
18 S	12 E	WM	17	SW NW
18 S	12 E	WM	17	SE NW
18 S	12 E	WM	17	NE SW
18 S	12 E	WM	17	NW SW
18 S	12 E	WM	17	NE SE
18 S	12 E	WM	18	NE NE

RECEIVED
 NOV 17 2009
 WATER RESOURCES DEPT
 SALEM, OREGON

T 10979

STATE OF OREGON

COUNTY OF DESCHUTES

Well #2

CERTIFICATE OF WATER RIGHT

THIS CERTIFICATE ISSUED TO

ROATS WATER SYSTEM, INC.
61147 HAMILTON LANE
BEND, OREGON 97702

RECEIVED

NOV 17 2009

WATER RESOURCES DEPT
SALEM, OREGON

confirms the right to use the waters of WELL NO. 2 in the
BASIN for GROUP DOMESTIC USE AND IRRIGATION OF 6.0 ACRES

This right was perfected under Permit G-3128. The date of priority is
DECEMBER 22, 1965. This right is limited to 0.56 CUBIC FOOT PER
SECOND; BEING 0.50 CFS FOR GROUP DOMESTIC AND 0.06 CFS FOR IRRIGATION
cubic foot per second or its equivalent in case of rotation, measured
at the well.

The well is located as follows:

NE 1/4 NW 1/4, SECTION 17, TOWNSHIP 18 SOUTH, RANGE 12 EAST,
W.M.; 300 FEET SOUTH AND 320 FEET WEST FROM THE NORTH 1/4 CORNER
OF SECTION 17.

The amount of water used for irrigation under this right, together
with the amount secured under any other right existing for the same
lands, is limited to a developed water right of one cubic foot
per second (or its equivalent) and one acre-foot for each acre
irrigated during the irrigation season.



This is a final order in that it is subject to judicial review under ORS 183.484(2). This order is subject
to judicial review under ORS 183.484(2). Pursuant to ORS 536.075 and OAR 137.000-0080, you may either petition for
judicial review or petition the Director for reconsideration of this order.
A petition for reconsideration may be granted or denied by the Director,
and if no action is taken within 60 days following the date the petition
was filed, the petition shall be deemed denied.

In addition, under ORS 537.260 any person with an application, permit or
water right certificate subsequent in priority may jointly or severally
contest the issuance of the certificate at any time before it has issued,
and after the time has expired for the completion of the appropriation
under the permit, or within three months after issuance of the certificate.

G-3328.SB

T 10979

Certificate Number 81672

A description of the place of use to which this right is appurtenant is as follows:

GROUP DOMESTIC

SE 1/4 SE 1/4
SECTION 7

ALL
SECTION 8

SW 1/4
SECTION 9

N 1 /2
SECTION 17

NE 1/4 NE 1/4
SECTION 18

TOWNSHIP 18 SOUTH, RANGE 12 EAST, W.M.


RECEIVED
NOV 17 2009
WATER RESOURCES DEPT
SALEM, OREGON

IRRIGATION

SE 1/4 SW 1/4 2.00 ACRES (TAX LOT 1000 MAP 8C)
NE 1/4 SW 1/4 0.25 ACRE (TAX LOT 703 MAP 8D)
NE 1/4 SW 1/4 0.25 ACRE (TAX LOT 1502 MAP 8C)
NW 1/4 SE 1/4 1.25 ACRES (TAX LOT 900 MAP 8D)

NE 1/4 NW 1/4 (TAX LOT 100 MAP 17BA)
NE 1/4 NW 1/4 (TAX LOT 200 MAP 17BA)
NE 1/4 NW 1/4 (TAX LOT 300 MAP 17BA)
NE 1/4 NW 1/4 (TAX LOT 404 MAP 17BA)

TOWNSHIP 18 SOUTH, RANGE 12 EAST, W.M.



The use of water for domestic purposes may be applied to lands which are not specifically described above provided the holder of this right complies with ORS 540.510.

This Certificate is issued to correct the description of the place of use and supersedes Certificate of Water Right Number 81658.

Issued September 29, 2005.

Phillip C. Ward
Phillip C. Ward, Director
Water Resources Department

Recorded in State Record of Water Right Certificates Number 81672.

Transfer Application – Roats Water System, Inc.
File G-1961, Permit G-1890, Well # 1
File G-3328, Permit G-3128, Well #2

Attachment 3: Current Service Area for the Roats Water System

T 18S, R 12E, WM	S 7	SE SE
	S8	all 16 ¼ ¼ sections
	S 9	SW NW
	S 16	NW NW
	S 16	SW NW
	S 17	entire NE ¼
	S 17	entire NW ¼
	S 17	NE SW
	S 17	NW SW
	S 17	NE SE
	S 18	NE NE

RECEIVED

JUN 16 2005

WATER RESOURCES DEPT
SALEM, OREGON

RECEIVED

NOV 17 2009

WATER RESOURCES DEPT
SALEM, OREGON

T 10979

T-9955