



Oregon Water Resources Department
 725 Summer Street NE, Suite A
 Salem Oregon 97301-1266
 (503) 986-0900
 www.wrd.state.or.us

Application for Water Right Transfer

Please type or print legibly in dark ink. If your application is incomplete or inaccurate, we will return it to you. If any requested information does not apply to your application, insert "N/A" to indicate "Not Applicable." As you complete this form, please refer to notes and guidance included on the application. A summary of review criteria and procedures that are generally applicable to these applications is available at www.wrd.state.or.us/OWRD/PUBS/forms.shtml.

1. TYPE OF TRANSFER APPLICATION

Please check one		
<input type="checkbox"/> Permanent Transfer <input checked="" type="checkbox"/> Temporary Transfer (1 to <u>5</u> yrs.) • total number of years: (begin year: <u>2010</u>) (end year: <u>2015</u>)	<input type="checkbox"/> Instream Transfer <input type="checkbox"/> Permanent <input type="checkbox"/> Time-Limited <input type="checkbox"/> Drought Transfer <input type="checkbox"/> Other	Is this project fully or partially funded by the American Recovery and Reinvestment Act? (Federal stimulus dollars) <input type="checkbox"/> Yes <input type="checkbox"/> No

2. APPLICANT INFORMATION

Name: Robert and Irene Butsch
 Address: 8456 May Rd
 City: Mt Angel State: Ore Zip: 97362
 Home Phone: 503-845-6955 Work Phone: _____ Other Phone: _____
 Fax: _____ E-Mail address: _____

DEC 09 2009

3. AGENT INFORMATION

(The agent listed is authorized to represent the applicant in all matters relating to this transfer application.)

Name: _____
 Address: _____
 City: _____ State: _____ Zip: _____
 Home Phone: _____ Work Phone: _____ Other Phone: _____
 Fax: _____ E-Mail address: _____

1 109845

- If an agent is listed above, please check **one** of the following:
 - Please send all correspondence to Agent. Send *copies* of correspondence to Applicant; *or*
 - Please send all correspondence to Applicant. Send *copies* of correspondence to Agent.

4. PROPOSED CHANGE(S) TO WATER RIGHT(S)

- List **all** water rights to be affected by this transfer. Indicate the certificate, permit, decree or other identifying number(s) in the table below: *(Attach additional pages as necessary.)*

	Application / Decree	Permit / Previous Transfer	Certificate
1.	G-7706	G-7162 (T-9706)	66814
2.		-	
3.		-	
4.		-	
5.		-	
6.		-	

- Attach a **separate Supplemental Form A** *(Description of Proposed Change(s) to a Water Right)* for **each** water right listed above.

- Check **all** proposed change(s) included in this transfer application:

- Place of Use Point of Diversion (POD) Additional Point of Diversion
- Character of Use Point of Appropriation (POA, or well) Additional POA
- Instream Transfer Surface Water POD to Ground Water POA
- Substitution of Supplemental Groundwater right for Primary Surface water right
- Historic POD change Other

Reason(s) for change(s): Need water for crops X

DEC 09 2009

5. WATER DELIVERY SYSTEM

DEC 09 2009

- Describe the **current** water delivery system *or* the system that **was in place** at some time *within the last 5 years*. Include information on the pumps, canals, pipelines and sprinklers used to divert, convey and apply the water at the authorized place of use. If the transfer involves multiple rights that have independent systems, describe each system separately.

The description must be sufficient to demonstrate that the full quantity of water to be transferred can be conveyed from the authorized source and applied at the authorized location and that the applicant is ready, willing, and able to exercise the right.

6" main line 75 horse pump 400 gals/minute

- System capacity: _____ cubic feet per second (cfs). If the transfer involves multiple rights that have independent systems, describe the capacity for each system separately.

T 109845

6. EVIDENCE OF BENEFICIAL WATER USE

- Attach one or more **Evidence of Use Affidavits** (Supplemental Form B) demonstrating that each of the right(s) involved in the transfer have been exercised in the last five years in accordance with the terms and conditions of the right or that a presumption of forfeiture for non-use could be rebutted. The Evidence of Use Affidavit(s) **must include supporting documentation** such as the following:
 - ▶ Copies of receipts from sales of irrigated crops or for expenditures relating to use of water;
 - ▶ Records such as Farm Service Agency crop reports, irrigation district records, an NRCS farm management plan, or records of other water suppliers;
 - ▶ Dated aerial photographs of the lands or other photographs containing sufficient detail to establish location and date of the photograph; *or*
 - ▶ If the right has **not** been used during the past five years, documentation that the presumption of forfeiture would be rebutted under ORS 540.610(2).

7. AFFECTED DISTRICTS

- Are any of the water rights proposed for transfer located within or served by an irrigation or other water district? Yes No

If "Yes," list the name and mailing address of the district or water district:

DEC 09 2009

- Will any of the water rights be located within or served by an irrigation or other water district after the proposed transfer? Yes No

If "Yes," list the name and mailing address of the district or water district:

- Is water for any of the rights supplied under a water service agreement or other contract for stored water with a federal agency or other entity? Yes No

If "Yes," list the name and mailing address of the agency or other entity:

T 1098*5

- Are any of the water rights proposed for transfer issued in the name of an irrigation district?
 Yes No
 If "Yes," the applicant **must** attach Supplemental Form D demonstrating district concurrence with the proposed transfer.

8. LOCAL GOVERNMENTS

- List the name and mailing address of all local governments (i.e., each county, city, municipal corporation, or tribal government within whose jurisdiction water will be diverted, conveyed or used).

Marion County

P.O. Box 14500

Salem OR 97309

9. LAND OWNERSHIP

RECORDED
 DEC 09 2009

- Does the applicant own the lands where the portion of water right proposed for transfer is currently located? Yes No

If "No", provide the following information: (For Temporary Transfers, also include a notarized statement granting consent to the transfer from each of the landowners. For Permanent Transfers, see Section 12 of the application form.)

Names of Current Landowner(s): _____

Address: _____

City: _____ State: _____ Zip: _____

- Does the applicant own the lands **TO** which the right is being transferred?
 Yes No N/A - NOT APPLICABLE TO INSTREAM TRANSFERS

If "No", provide the following information:

Names of Receiving Landowner(s): Jeff Spraver

Address: 10295 meridian Rd. N.E.

City: Mt Angel State: Ore Zip: 97362

T 109845

Check *one* of the following:

- The receiving landowner will be responsible for completion of the proposed changes after the final order is issued. All notices and correspondence should be sent to this landowner.
- The applicant will remain responsible for completion of changes. Notices and correspondence should continue to be sent to the applicant and applicant's agent.
- N/A. (*Not applicable. Application is for an Instream Water Right Transfer.*)

10. Other Remarks (optional)

DEC 09 2009

T 109845

11. ATTACHMENTS

Check each of the following attachments included with this application.
The application will be returned if all required attachments are not included.

Supplemental Form A –

Description of Proposed Change(s) to a Water Right

- A separate Supplemental Form A is enclosed for each water right to be affected by this transfer.

Supplemental Form B –

Evidence of Use Affidavit(s)

- At least one Evidence of Use Affidavit documenting that the right(s) has been used during the last five years or that the right(s) is not subject to forfeiture under ORS 540.610 is attached. The affidavit provided must be the original (not a copy), and
- The Evidence of Use Affidavit must be accompanied by supporting documentation.

Supplemental Form C –

Instream Water Right Transfer Only

- Complete this form to describe the desired nature and attributes for the proposed instream water right.

Supplemental Form D –

For Water Rights in the Name of an Irrigation District

- Complete this form for any water rights proposed for transfer that are issued in the name of an irrigation

Fees:

- Amount enclosed: \$ 680.00
See the Department's Fee Schedule at www.wrd.state.or.us or call (503) 986-0900.

Map:

- Water Right Transfer**
The map must be prepared by a Certified Water Right Examiner and meet the requirements of OAR 690-380-3100 unless a waiver has been granted. The map provided must be the original, not a copy.
- Temporary Transfer or Historical POD Change**
A map meeting the requirements of OAR 690-380-3100 must be included but need **not** be prepared by a Certified Water Right Examiner.

T 1098#5

Water Well Report(s)/Well Log(s):

- The application is for a change in point of appropriation or a change from surface water diversion to ground water appropriation and copies of all water well reports are attached.
- Water well reports are not available and a description of construction details including well depth, static water level, and information necessary to establish the ground water body developed or proposed to be developed is attached.
- N/A. The application does **not** involve a change in point of appropriation or a change from surface water to ground water, so water well reports are **not** required.)

Land Use Information For Proposed Changes:

For Instream Transfers

- Notice of the intent to file an instream transfer application has been provided to each affected local government along the proposed reach, and copies of the notices are enclosed. (For instream transfers a Land Use Information Form is not required.)

For All Other Transfers

- Land Use Information Form is enclosed; *from T-9706 copy enclosed*
- All of the following criteria are met, therefore a Land Use Information Form is not required:
- ① In EFU zone or irrigation district,
 - ② Change in place of use only,
 - ③ No structural changes needed, including diversion works, delivery facilities, other structures, *and*
 - ④ Irrigation only.

Temporary Transfers, also include:

- Recorded Deed**
The applicant must submit a copy of the current deed of record for the land **from** which the authorized place of use or point of diversion/appropriation is being moved.
- Affidavit of Consent**
If the applicant is **NOT** the owner of record for the land **from** which the authorized place of use or point of diversion/appropriation is being moved, a notarized statement from the actual owner of record consenting to the proposed transfer must be submitted.

Before submitting your application to the Department, be sure you have:

- Answered each question completely.
- Included all the required attachments.
- Provided original signatures for **all** named deed holders, or other parties, with an interest in the water right.
- Included a check payable to the Oregon Water Resources Department for the appropriate amount.

12. SIGNATURES

▪ **Check one of the following, as appropriate, and sign the application in the signature box below:**

In accordance with OAR 690-380-3000(13)(a), **I (we) understand that prior to Department approval of a permanent transfer and upon my receipt of a draft Preliminary Determination for the proposed transfer, I (we) will be required [pursuant to OAR 690-380-4010(5) and (6)] to provide the following landownership information and evidence demonstrating that I (we) am authorized to pursue the transfer:**

- (a) A **report of ownership information** that has been prepared by a title company within the three months prior to the issuance of the draft Preliminary Determination showing current land ownership of the subject lands, unless there is a recorded water right conveyance agreement;
- (b) If applicable, a **copy of any water right conveyance agreement** on the subject lands. If a water right conveyance agreement has been recorded for the subject lands, the report of ownership information must be prepared by a title company within the three months of the water right conveyance agreement being recorded or show ownership of the subject property at the time the water right conveyance agreement was recorded; **and**
- (c) If the landowner identified in the report of ownership information or the individual or entity to whom the interest in the water right has been conveyed is **not** the applicant, a **notarized statement consenting to the transfer** signed by the landowner identified in the report or an authorized representative of the entity to whom the interest in the water right has been conveyed as identified in a water right conveyance agreement, or other documentation demonstrating that the applicant is authorized to pursue the transfer in the absence of the consent of the landowner.

I (we) affirm that the applicant is a municipality, as defined in ORS 540.510(3)(b), and that the right is in the name of the municipality or a predecessor. Therefore, pursuant to OAR 690-380-3000(13)(b), the applicant is **NOT** required to provide the above described report of ownership information.



DEC 09 2009

I (we) affirm that the applicant is an entity with the authority to condemn property and is acquiring the property to which the water right proposed for transfer is appurtenant by condemnation. Documentation is provided with this application supporting this statement. Therefore, pursuant to OAR 690-380-3000(13)(c), the applicant is **NOT** required to provide the above described report of ownership information. *(NOTE: Such an entity may only apply for a transfer under this subsection if it has filed a condemnation action to acquire the property.*

I (we) affirm that this is a temporary transfer and a copy of the deed for the "from" land (and affidavits of consent from any other landowners, if applicable) is enclosed.

I (we) affirm that this is a historic point of diversion transfer and that I (we) must provide a report of current ownership prepared by a title company prior to the Department finalizing my request.

▪ **I (we) affirm that the information contained in this application is true and accurate.**

 Applicant signature	_____ Name and title if applicable (print)	12-9-09 Date
 Applicant signature	_____ Name and title if applicable (print)	12/9/09 Date

Water Right Transfer Supplemental Form A

DESCRIPTION OF PROPOSED CHANGE(S) TO A WATER RIGHT

List only one water right per page. A separate Supplemental Form A must be completed for each certificate, permit, decree, or other right involved in the proposed transfer.

Attach additional copies of Supplemental Form A as needed to describe other certificates, permits, decrees or other rights involved in this transfer.

▪ Certificate Number or other identifying number: 66814

1. TYPE OF CHANGE(S) PROPOSED

(Check *all* that apply.)

DEC 09 2009

Point of Diversion or Appropriation	Place of Use	Character of Use
<input checked="" type="checkbox"/> Change (The old point of diversion or appropriation will <u>not</u> be used for the portion of the water right affected by the transfer.) <input type="checkbox"/> Additional (Both the old <u>and</u> new points of diversion or appropriation will be used for the portion of the water right affected by the transfer.) <input type="checkbox"/> Historic Point of Diversion or Appropriation Change (Unauthorized point of diversion or appropriation used for more than 10 years.) <input type="checkbox"/> Surface Water Diversion to Ground Water Appropriation (A new point of appropriation will be used <u>instead of</u> the old point of diversion. The old point of diversion will <u>not</u> be used.) <input type="checkbox"/> Point of Diversion Change due to Government Action (The old point of diversion or appropriation can no longer be used due to government action.) <input type="checkbox"/> Exchange (Water from another source will be used in exchange for supplying an equal amount of replacement water to that source.)	<input type="checkbox"/> All of the right will be exercised at a different location than currently authorized (Use of water at the current location will be discontinued.) <input checked="" type="checkbox"/> Only a portion of the right will be exercised at a different location than currently authorized (Use of water at the current location will be discontinued.)	<p style="text-align: center;">Proposed new use:</p> <input type="checkbox"/> Irrigation <input type="checkbox"/> Municipal <input type="checkbox"/> Quasi-municipal <input type="checkbox"/> Commercial <input type="checkbox"/> Industrial <input type="checkbox"/> Instream (complete and attach <i>Supplemental Form C</i>) <input type="checkbox"/> Domestic (indicate number of households) _____ <input type="checkbox"/> Other _____ <input type="checkbox"/> Substitution (A supplemental ground water right will be substituted for a primary surface water right.) <input type="checkbox"/> Supplemental Use to Primary Use (Primary water right shall be cancelled and the supplemental water right will change to primary use.)

2. CURRENT WATER RIGHT INFORMATION

Water Right Subject to Transfer (*check and complete one of the following*):

<input type="checkbox"/> Certificated Right	<u>66814</u>	
	Certificate Number	Permit Number or Decree Name
<input type="checkbox"/> Adjudicated, Non-certificated Right		
	Name of Decree	Page Number
<input type="checkbox"/> Permit for which Proof has been Approved		
	Permit Number	Date Claim of Beneficial Use Submitted

- Name on Permit, Certificate, or Decree: Robert Butsch
- County: Marion
- Authorized Use(s) to be Affected by Transfer: Irrigation
- Priority Date(s): 2/9/1977

*If there are **multiple priority dates** identified on the water right, any information provided on **pages 3 through 6** of this form **must identify** which priority date is associated with each of the authorized and proposed points of diversion or appropriation and places of use.*

- Source(s) of Water to be Affected by Transfer: 2 wells

DEC 09 2009

Tributary to: _____

*If there are **multiple sources** listed on the water right, any information provided on **pages 3 through 6** of this form **must identify** which source is associated with each of the authorized and proposed points of diversion or appropriation and places of use.*

For applications proposing a Change in Place of Use or Character of Use:

- Are there **Other Water Rights**, Permits or Ground Water Registrations associated with this land?
 - Yes No N/A – No Change in Place of Use or Character of Use

If "Yes", what are the Permit, Registration or Certificate Numbers? _____

Pursuant to ORS 540.510, any "layered" water use or a right that is supplemental to a primary right proposed for transfer must be included in the transfer or be cancelled, except as provided in OAR 690-380-2240(5).

I 109845

▪ Certificate Number or other identifying number: 66814

The following information must be provided only for those points of diversion or appropriation that are involved in the transfer (i.e., list only the portion of the water right you propose to transfer.) Attach additional pages as necessary.

Government lot and donation land claim numbers must be included in the tables below only if the information is reflected on the existing water right.

Location of Existing Authorized Point(s) of Diversion or Appropriation to be Changed:

(i.e., the allowed point(s) of diversion or appropriation listed on the water right that will be affected by the proposed transfer or the authorized point(s) of diversion or appropriation that serves the lands being transferred, if applicable)

PKS

If Ground Water, OWRD Well Log ID No. (or Well ID Tag No. L-)	Source and Priority Date	Township	Range	Mer	Sec	¼ ¼	Tax Lot, DLC or Gov't Lot	Direction & Distance from a Recognized Survey Corner
See copy well log	Well 1	6S	1W	WM	13	NE SW		10 feet S and 230 feet West from C/4 Sec 13
Monr 3161	Well 2	6S	1W	WM	13	NW SW		10 feet S and 1680 feet West from C/4 Sec 13

- Does the water right being transferred involve a ground water source(s)? DEC 09 2009
 Yes No (Surface water source only.)

If "Yes", for each authorized point of appropriation (well) involved, you must either:

- Supply a copy of the well log(s) for each point of appropriation that is **clearly labeled** and associated with the corresponding well in the table above and on the accompanying application map. (NOTE: You may search for well logs on the Department's web page at: <http://www.wrd.state.or.us>)
- If a well log is **not** available, you must describe the construction of the authorized point of appropriation by completing the table below. Attach additional copies as necessary.

Construction of Existing Authorized Point(s) of Appropriation – (Only needed if no well log is available.)

Wells in this listing must be **clearly tied** to corresponding well location(s) described in the table above and shown on the accompanying application map.

OWRD Well No. as identified in table above	Diameter	Type and size of casing	No. of feet of casing	Intervals casing is perforated (in feet)	Seal depth	Est. depth to water	Est. depth to water bearing stratum	Type of access port or measuring device	Total well depth
I 109845									

Certificate Number or other identifying number: 66814

Will the ENTIRE water right be affected by this transfer? Yes No

If "Yes", the remainder of this page does not need to be completed. Go on to the next page.

If "No", the following information **must be provided only** for those places of use that **are involved in the transfer (i.e., list only the portion of the water right to be affected by the change.)** Attach additional pages as necessary.

Government lot and donation land claim numbers must be included in the tables below **only** if the information is reflected on the existing water right.

Location of Existing Authorized Place of Use to be Affected:

DEC 09 2009

(i.e., the allowed lands listed on the water right that will be affected by the proposed transfer)

Source and Priority Date	Township	Range	Mer	Sec	¼ ¼ Section	Tax Lot, DLC or Gov't Lot	SALEM, O Acres (if applicable)
Wells 1+2	6 S	1 W	WM	13	NW NE	500	13.0
"	6 S	1 W	WM	13	SW NE	500	27.0

T 109845

▪ Certificate Number or other identifying number: _____

3. PROPOSED CHANGES TO THE WATER RIGHT

Describe proposed changes to the water right involving point(s) of diversion and/or appropriation. Direction and distance from a recognized survey corner described below should accurately correspond to the points shown on the accompanying application map. Attach additional pages as necessary.

Location of Proposed Point(s) of Diversion or Appropriation:

(i.e., the "TO" point(s) of diversion or appropriation)

N/A - Instream Water Right Transfer

(NOTE: Complete this table **only** if a Change in Point of Diversion or Appropriation is being proposed.)

Source	Township	Range	Mer	Sec	¼ ¼ Section	Tax Lot, DLC or Gov't Lot	Direction & Distance from a Recognized Survey Corner
Sprayer well	6S	1W	WM	12	SE NE		1380 feet South and 1260 feet West NE Corner Sect. 12

If there are proposed point(s) of appropriation (wells) listed in the table above, are the well(s) already constructed? Yes No N/A - No proposed well(s) listed above.

If "Yes", attach and clearly label the corresponding well log(s) for each proposed well, or if well log(s) are **not** available, describe the construction of the well(s) using the table below. (NOTE: You may search for well logs on the Department's web page at: <http://www.wrd.state.or.us>)

If "No", describe the anticipated construction for the proposed well(s) in the following table:

Construction of Proposed Point(s) of Appropriation or Well(s)

Well numbers in this listing must be clearly tied to corresponding well location(s) described in the table above and shown on the accompanying application map.

Well already built? (Yes/No)	If an existing well, OWRD Well Log ID No. (or Well ID Tag No. L-)	Diameter	Type and size of casing	No. of feet of casing	Intervals casing is perforated (in feet)	Seal depth	Est. depth to water	Est. depth to water bearing stratum	Type of access port or measuring device	Total well depth
T	109845									

▪ Certificate Number or other identifying number: 66814

Describe proposed changes to the water right involving place of use. Information described below should accurately correspond to the proposed place of use shown on the accompanying application map. Attach additional pages as necessary.

Location of Proposed Place of Use: (i.e., the "TO" lands) N/A – Instream Water Right Transfer
 (NOTE: Complete this table only if a Change in Place of Use is being proposed.)

Source	Township	Range	Mer	Sec	¼ ¼ Section	Tax Lot, DLC or Gov't Lot	Acres (if applicable)
Well	6S	1W	WM	12	SENE	700,849w	40.0

DEC 09 2009

Remarks: _____

T 10985

**BEFORE THE WATER RESOURCES DEPARTMENT
OF THE
STATE OF OREGON**

In the Matter of Transfer Application)
T-9706, Marion County, Oregon)
)
)
)

**FINAL ORDER APPROVING
TEMPORARY CHANGES IN PLACE
OF USE AND POINT OF
APPROPRIATION**

ORS 537.705 and 540.505 to 540.580 establish the process in which a water right holder may submit a request to temporarily transfer the place of use and, if necessary to convey the water to the temporary place of use, the point of diversion or appropriation authorized under an existing water right. OAR Chapter 690, Division 380 implements the statutes and provides the Department's procedures and criteria for evaluating transfer applications.

Applicant

Jeff C. Sprauer
10295 Meridian Road NE
Mt. Angel, OR 97362

DEC 09 2009
WATER RESOURCES DEPARTMENT
SALEM, OREGON

Findings of Fact

1. Jeff C. Sprauer filed an application to temporarily transfer the place of use and point of appropriation under Certificate 66814 for a period of 5 years. The Department assigned the application number T-9706.
2. The portion of the right to be transferred is as follows:

Certificate: 66814 in the name of Robert F. Butsch
Use: Primary Irrigation
Priority Date: February 9, 1977
Quantity: 0.5 cubic foot per second (cfs)
Rate/Duty: 1/80 cfs per acre, not to exceed 2.5 acre-feet per acre
Acres: 40.0
Source: Two wells in the Abiqua Creek Basin

Authorized Points of Appropriation:

Township		Range		Meridian	Sec	¼ ¼		Location
6	S	1	W	W.M.	13	NE	SW	Well 1 – 10 Feet South and 230 Feet West from Center ¼, Section 13
6	S	1	W	W.M.	13	NW	SW	Well 2 – 10 Feet South and 1680 Feet West from Center ¼, Section 13

This is a final order in other than contested case. This order is subject to judicial review under ORS 183.484. Any petition for judicial review must be filed within the 60 day time period specified by ORS 183.484(2). Pursuant to ORS 536.075 and OAR 137-004-080 and OAR 690-01-005 you may either petition for judicial review or petition the Director for reconsideration of this order.

Authorized Place of Use:

Township		Range		Meridian	Sec	¼ ¼	Lot	Acres
6	S	1	W	W.M.	13	NW NE	500	13.0
6	S	1	W	W.M.	13	SW NE	500	27.0

3. Application T-9706 proposes to change the place of use of the right to:

Township		Range		Meridian	Sec	¼ ¼	Lots	Acres
6	S	1	W	W.M.	12	SE NE	700, 800 & 900	40.0

4. Application T-9706 also proposes to change the points of appropriation of the right to:

Township		Range		Meridian	Sec	¼ ¼	Location
6	S	1	W	W.M.	12	SE NE	1380 Feet South and 1260 Feet West from the NE Corner, Section 12

5. Notice of the application for temporary transfer was published pursuant to ORS 540.520 and OAR 690-380-4000. No comments were filed in response to the notice.
6. Water has been used within the last five years according to the terms and conditions of the right and no evidence is available that would demonstrate that the right is subject to forfeiture under ORS 540.610.
7. A diversion structure and delivery system sufficient to use the full amount of water allowed under the existing right are present.
8. The proposed change would not result in enlargement of the right.
9. Well-to-well interference in the confined basalt aquifer is prevalent across the area. However, with inclusion of monitoring conditions establishing criteria for revocation or modification of the transfer, the proposed change would not result in injury to other water rights.

Conclusions of Law

The temporary changes in place of use and point of appropriation proposed in application T-9706 is consistent with the requirements of ORS 540.523 and OAR 690-380-8000.

Now, therefore, it is ORDERED:


1. The change in place of use proposed in application T-9706 is approved.
2. The former place of use **shall not** be irrigated as part of this water right during the 2005, 2006, 2007, 2008 and 2009 irrigation seasons.
3. The use shall revert to the authorized place of use at the end of the 2009 irrigation season.

4. The approval of this temporary transfer may be revoked or modified if the Department finds the change causes injury to any existing water right. In determining whether the temporary transfer is resulting in injury, the Department will consider:
 - 1) The rate of water level decline accelerates in the area and the acceleration can be reasonably attributed to water use under this transfer; or
 - 2) Continued use of water under this transfer would contribute to elevated ground water salinity in the area to the detriment of other water rights calling on the aquifer.

While ground water decline conditions will not be imposed, annual water level and water use measurements and reporting from the new point of appropriation will be required to evaluate claims of injury at this new location. The standards for measurements should be equivalent to the (7I) Willamette Basin Basalt condition.

5. The use of water at the temporary place of use authorized by this transfer shall be in accordance with the terms and conditions of Certificate 66814.
6. The time during which water is used under this approved temporary transfer does not apply toward a finding of forfeiture under ORS 540.610.
7. Prior to diverting water from the new point of appropriation (well), the water user **shall** install an in-line flow meter or other suitable device for measuring and recording the quantity of water used.
8. The use of the remaining water right described by Certificate 66814 shall continue to be in accordance with the terms and conditions of Certificate 66814. The remaining water right is limited to not more than **1.66 cfs**, being **0.88 cfs** from Well 1 and **0.78 cfs** from Well 2 or its equivalent in case of rotation, measured at the wells.

Dated at Salem, Oregon this 15th day of December, 2004.



for Phillip C. Ward
Director

Mailing date: DEC 06 2004

T 10985