

State of Oregon  
 WATER RESOURCES DEPARTMENT  
**DISTRICT PETITION FOR PERMANENT TRANSFER**  
**(ORS 540.572) NON-USE TRANSFER**  
 PETITION YEAR AND NUMBER P-2009-006

DISTRICT CENTRAL OREGON IRRIGATION DISTRICT  
 ADDRESS 1055 SW Lake Ct.  
REDMOND, OR 97756 PHONE 541-548-6047 (fax 541-548-0243)

**RECEIVED**

**DEC 15 2009**

**WATER RESOURCES DEPT  
 SALEM, OREGON**

**1. WATER RIGHT**

1958 Deschutes Consolidated Decree- Deschutes River  
 Certificate # 83571 & 76714 – Rate: 1 cfs = 32.40 acres  
 Priority date: October 31, 1900 and December 2, 1907  
 Source: Deschutes River & Crane Prairie Reservoir

**2. TYPE OF CHANGE: PERMANENT CHANGE IN PLACE OF USE – NON-USE TRANSFER**

**3. LOCATION OF AUTHORIZED PLACE OF USE: (PRESENT USER)**

No	Name	Legal Description Township South, Range East, W.M.	Tax Lot #	Acres	Use	District Notice #
		<b>SEE TABLE 1</b>				
		Total "OFF" acres		25.58		

**4. LOCATION OF PROPOSED PLACE OF USE: (PROPOSED USER)**

No	Name	Legal Description Township South, Range East, W.M.	Tax Lot #	Acres	Use	District Notice #
		<b>SEE TABLE 2</b>				
		Total "ON" acres		25.58		

**5 ITEMS ATTACHED:**

1. MAPS REPRESENTING "OFF" LANDS AND PROPOSED "ON" LANDS.
2. DISTRICT BOUNDARIES

Description & map already on file with OWRD's office in Salem and Bend.

3. FEES: \$ 1,300.00 IS ATTACHED TO THIS PETITION FOR FILING AND RECORDING

**A notarized statement from all landowners affected in this petition is on file in the District's office authorizing the changes.**

The District (PETITIONER) hereby certifies that the maps and petition are accurate to the best of our knowledge and that the water rights referenced in this application have either been used within the last 7 years, or are not subject to forfeiture.

Steven C. Johnson – Secretary Manager

Date 14 Dec. 2009

1 10992

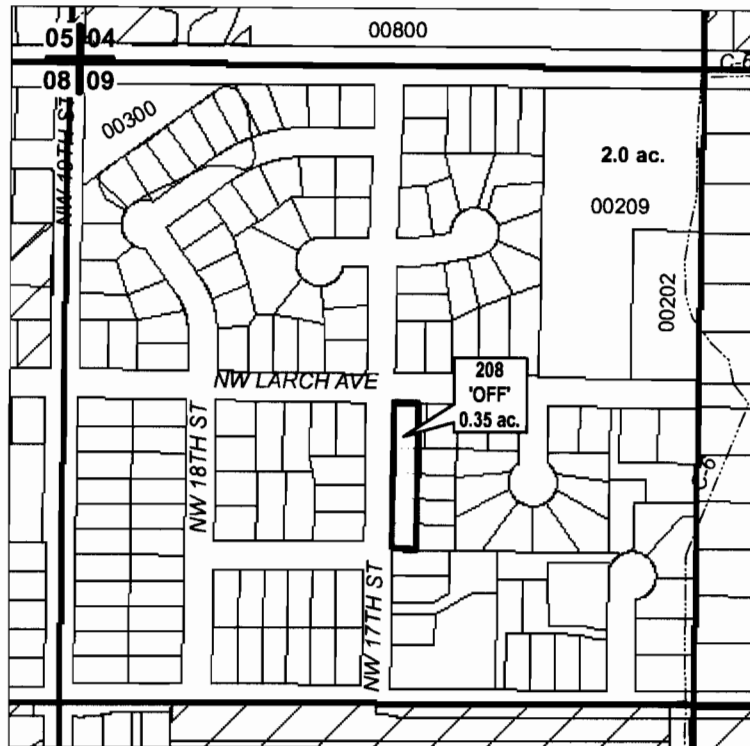
# DESCHUTES COUNTY SEC.09 T15S R13E

SCALE - 1" = 400'



NW 1/4 OF THE NW 1/4

DISTRICT INTERNAL  
NOTICE #: T-2009-047



T 10992

**RECEIVED**

DEC 15 2009

WATER RESOURCES DEPT  
SALEM, OREGON

# ac.	'OFF' LAND PARCELS
# ac.	PARCELS W/ WATER RIGHTS

"OFF" MAP TRANSFERRED UNDER ORS 540.580

## APPLICATION FOR WATER RIGHTS TRANSFER

COID / VARIOUS

TAXLOT #: 208

0.35 ACRES

DATE: 12-02-09

FILE: E:\TRANSFER\WRTRANS09\T-2009-047\151309\_NWNW\_208



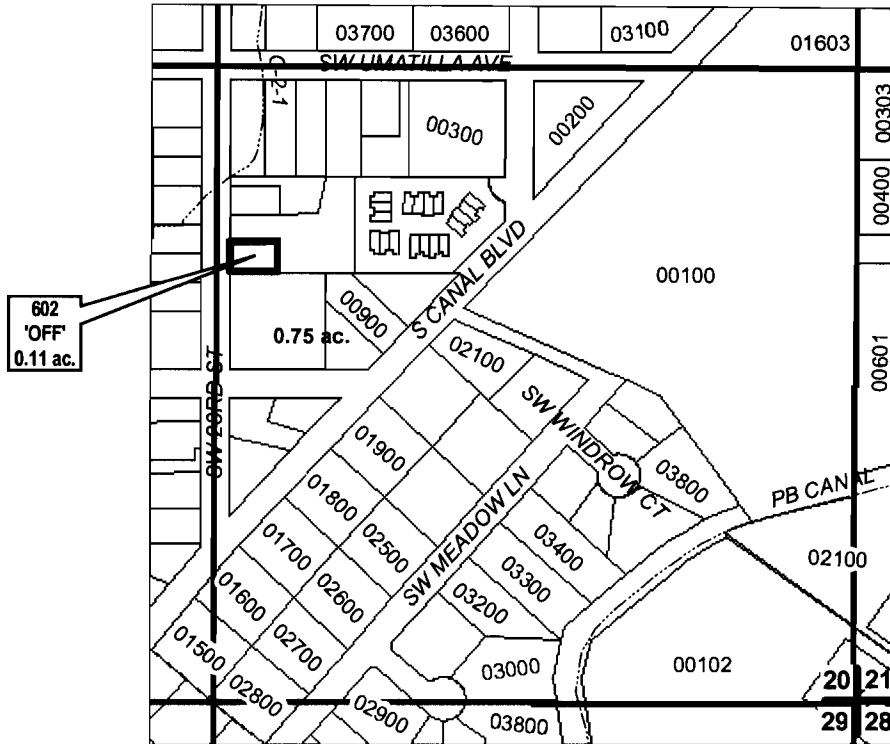
# DESCHUTES COUNTY SEC.20 T15S R13E

SCALE - 1" = 400'



SE 1/4 OF THE SE 1/4

DISTRICT INTERNAL  
NOTICE #: T-2009-047



I 10992

**RECEIVED**

DEC 15 2009

WATER RESOURCES DEPT  
SALEM, OREGON

# ac.	'OFF' LAND PARCELS
# ac.	PARCELS W/ WATER RIGHTS

"OFF" MAP

**APPLICATION FOR WATER RIGHTS TRANSFER**  
**DEGREE BUILDERS & CONTRACTORS, INC. / VARIOUS**

**TAXLOT #: 602**

**0.11 ACRES**

DATE: 12-02-09

FILE: E:\TRANSFER\WRTRANS09\T-2009-047\151320\_SESE



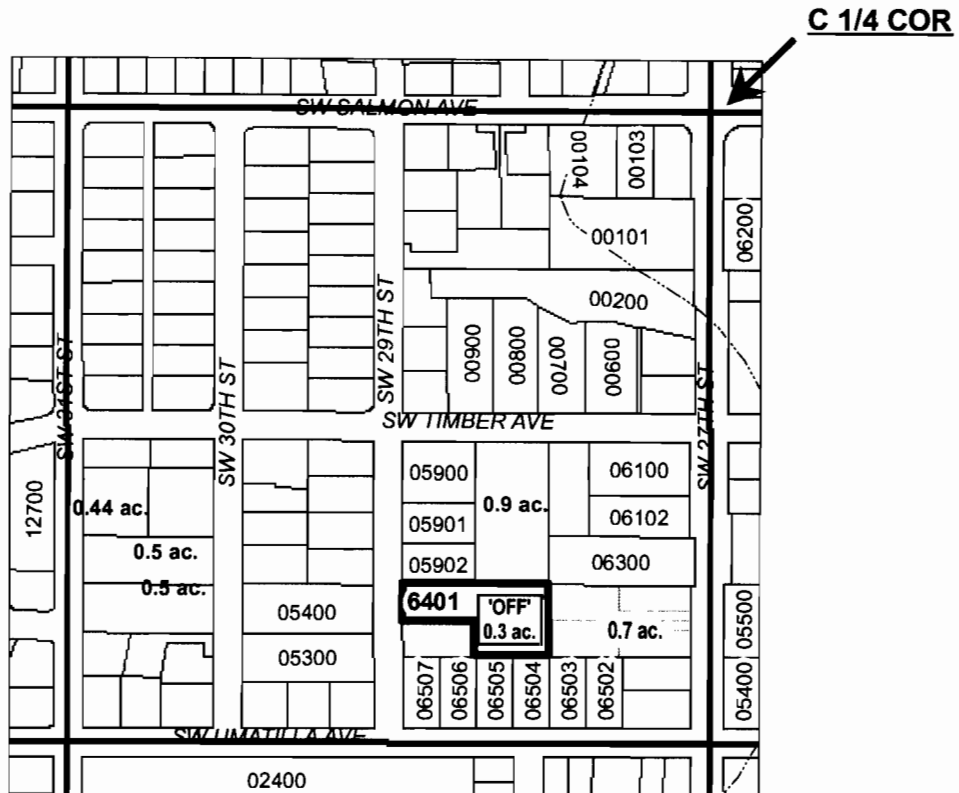
# DESCHUTES COUNTY SEC.20 T15S R13E

SCALE - 1" = 400'



NE 1/4 OF THE SW 1/4

DISTRICT INTERNAL  
NOTICE #: T-2009-047



T 10992

**RECEIVED**

DEC 15 2009

WATER RESOURCES DEPT  
SALEM, OREGON

# ac.	'OFF' LAND PARCELS
# ac.	PARCELS W/ WATER RIGHTS

## APPLICATION FOR WATER RIGHTS TRANSFER

TERRY LEE & KELLY RUTH HAYWARD / VARIOUS

TAXLOT #: 6401

0.3 ACRES

DATE: 12-02-09

FILE: E:\TRANSFER\WRTRANS09\T-2009-047\151320\_NESW



# DESCHUTES COUNTY SEC.31 T115S R13E

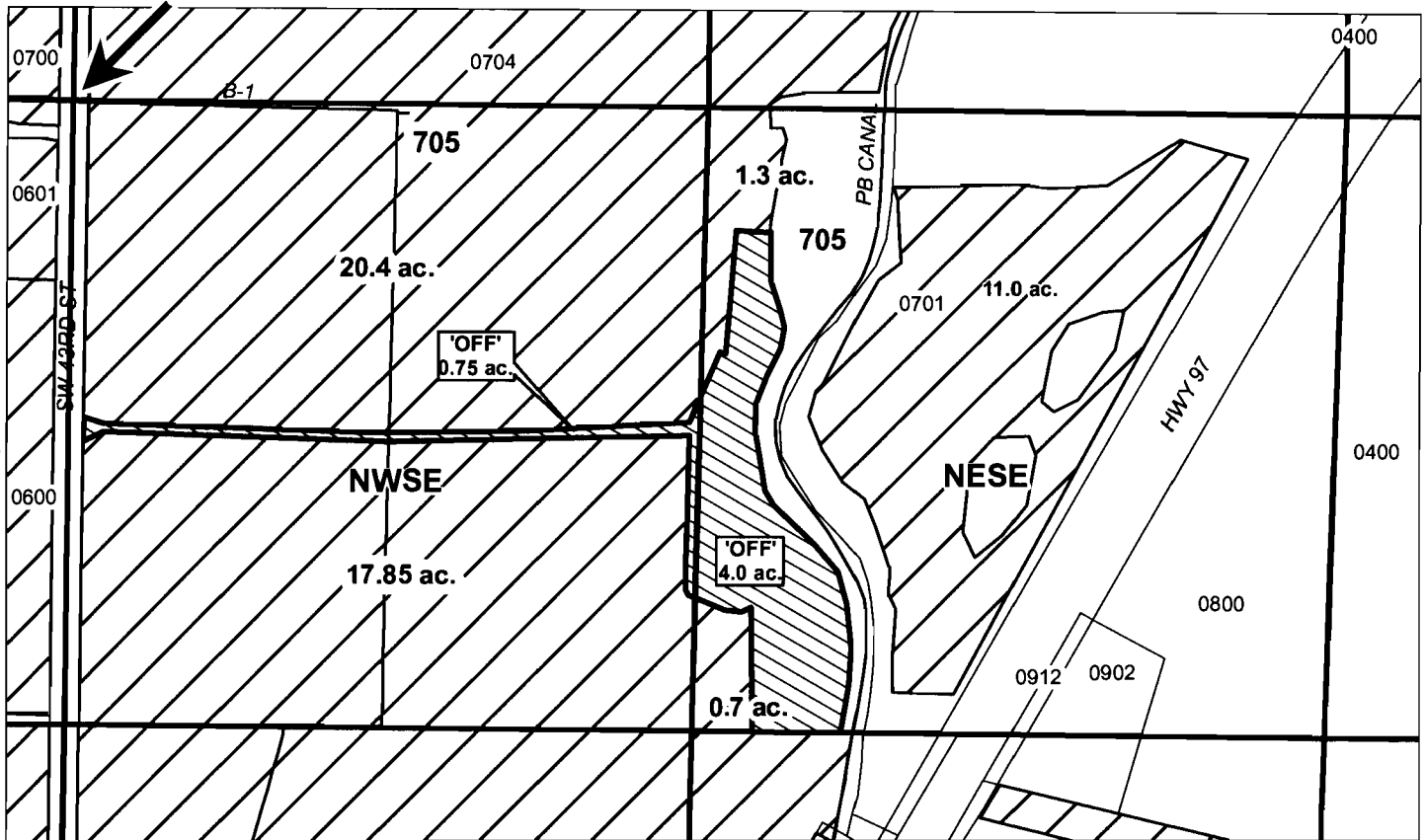
SCALE - 1" = 400'



NW 1/4 OF THE SE 1/4; NE 1/4 OF THE SE 1/4

DISTRICT INTERNAL  
NOTICE #: T-2009-047

**C 1/4 COR**



**RECEIVED**

DEC 15 2009

WATER RESOURCES DEPT  
SALEM, OREGON

	EXISTING WATER RIGHTS
	OFF LANDS

"OFF" MAP

**APPLICATION FOR WATER RIGHTS TRANSFER**

JOHN H & LISA A. STROUP / VARIOUS

TAXLOT #: 705

4.75 ACRES

DATE: 12-02-09

FILE: E:\TRANSFER\WR\TRANS09\T-2009-047\151331\_NSE



T 10992

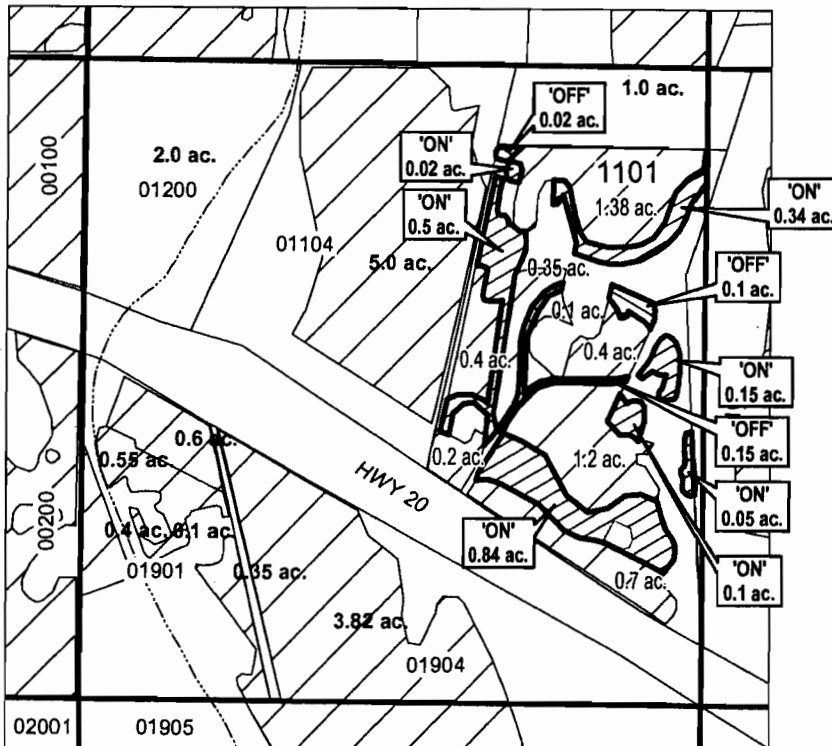
# DESCHUTES COUNTY SEC.31 T17S R13E

SCALE - 1" = 400'



NW 1/4 OF THE SE 1/4

DISTRICT INTERNAL  
NOTICE #: T-2009-047

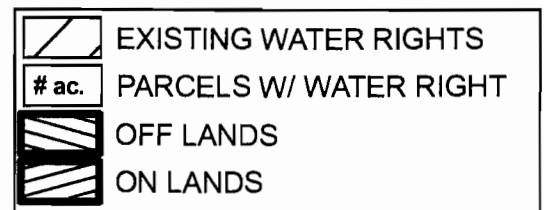


**RECEIVED**

DEC 15 2009

WATER RESOURCES DEPT  
SALEM, OREGON

"OFF / ON" MAP



**APPLICATION FOR WATER RIGHTS TRANSFER**  
**RONALD L. & DOROTHY B. STROBEL**  
 / RONALD L. & DOROTHY B. STROBEL (0.27 AC)  
 VARIOUS FORFEITED / RONALD L. & DOROTHY B. STROBEL (1.73 AC)

TAXLOT #: 1101

2.0 ACRES

DATE: 12-01-09

FILE: E:\TRANSFER\WR\TRANS09\T-2009-047\171331\_NWSE\_1101

T 10992

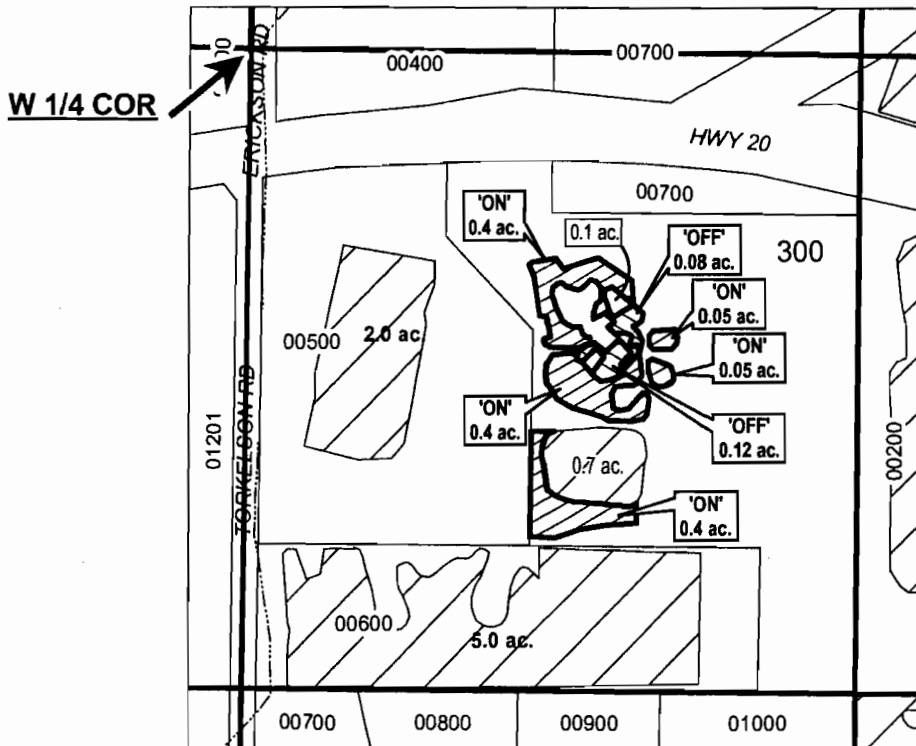
# DESCHUTES COUNTY SEC.31 T17S R13E

SCALE - 1" = 400'



NW 1/4 OF THE SW 1/4

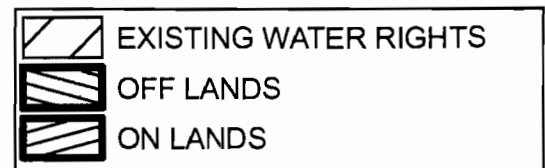
DISTRICT INTERNAL  
NOTICE #: T-2009-047



**RECEIVED**

DEC 15 2009

WATER RESOURCES DEPT  
SALEM, OREGON



"OFF / ON" MAP



**APPLICATION FOR WATER RIGHTS TRANSFER**  
**DAVID K. & MELODY SPICER / DAVID K. & MELODY SPICER (0.2 AC)**  
**VARIOUS FORFEITED / DAVID K. & MELODY SPICER (1.1 AC)**

TAXLOT #: 300

1.3 ACRES

DATE: 12-01-09

FILE: E:\TRANSFER\WRTRANS09\T-2009-047\171331\_NWSW\_300

110992

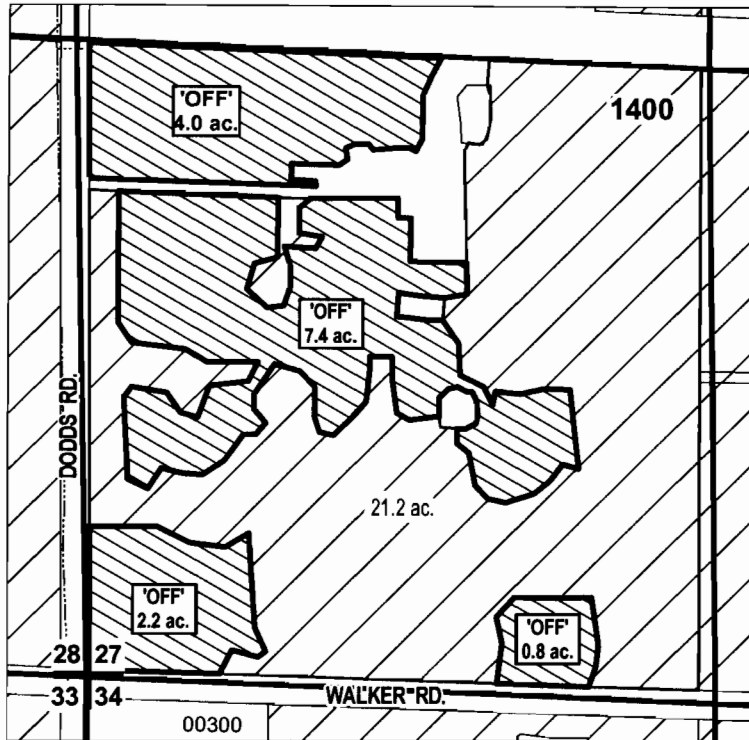
# DESCHUTES COUNTY SEC.27 T17S R14E

SCALE - 1" = 400'



## SW 1/4 OF THE SW 1/4

DISTRICT INTERNAL  
NOTICE #: T-2009-047

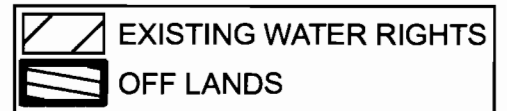


**RECEIVED**

DEC 15 2009

WATER RESOURCES DEPT  
SALEM, OREGON

"OFF" MAP



### APPLICATION FOR WATER RIGHTS TRANSFER

DONNA O'KULA / VARIOUS

TAXLOT #: 1400

14.4 ACRES

DATE: 12-04-09

FILE: E:\TRANSFER\WRTRANS09\T-2009-047\171427\_SWSW



T 10992



# DESCHUTES COUNTY SEC.10, 11 T18S R13E

RECEIVED

SCALE - 1" = 400'

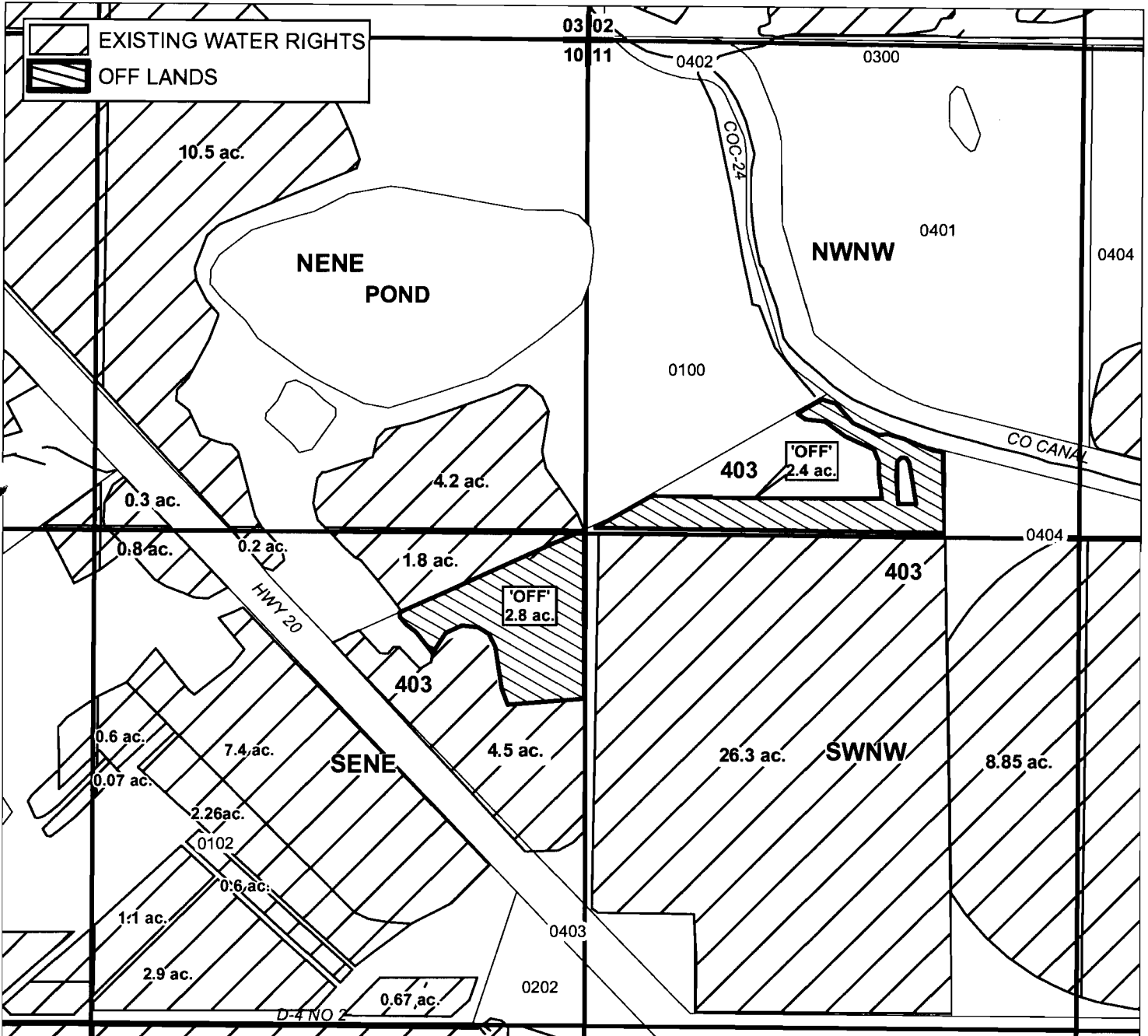
DEC 15 2009

WATER RESOURCES DEPT  
SALEM, OREGON



E 1/2 OF THE NE 1/4 (SEC 10)

W 1/2 OF THE NW 1/4 (SEC 11)



## APPLICATION FOR WATER RIGHTS TRANSFER

MICHAEL R. & ANNETTE J. PERRY / VARIOUS

TAXLOT #: 403

5.2 ACRES

DATE: 12-04-09

FILE: E:\TRANSFER\WRTRANS09IT-2009-047\181310\_11

10992

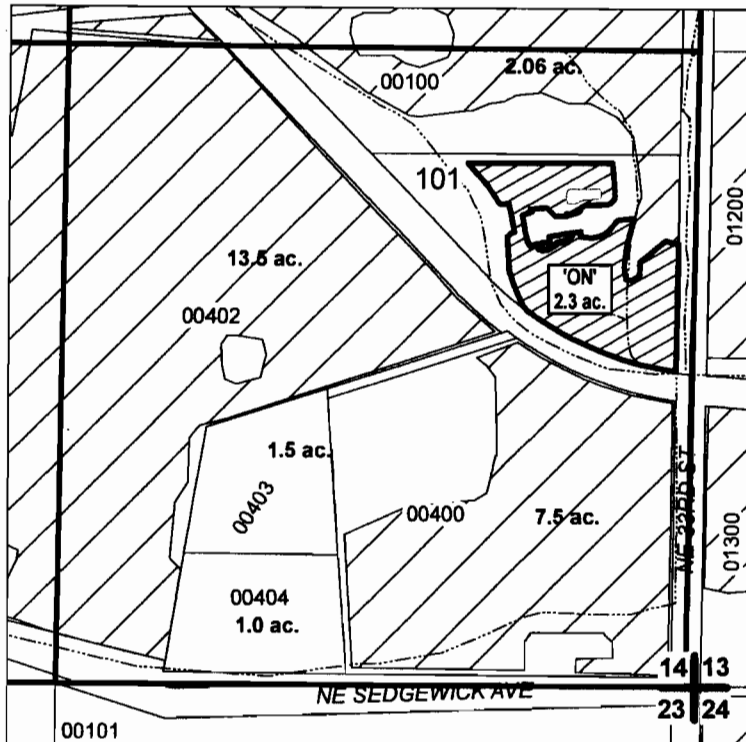
# DESCHUTES COUNTY SEC14 T14S R13E

SCALE - 1" = 400'



SE 1/4 OF THE SE 1/4

DISTRICT INTERNAL  
NOTICE #: T-2009-047

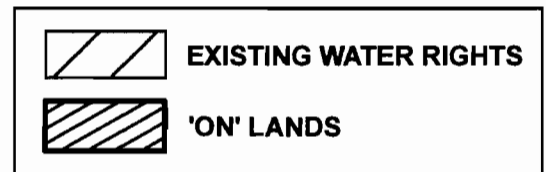


**RECEIVED**

DEC 15 2009

WATER RESOURCES DEPT  
SALEM, OREGON

"ON" MAP



**APPLICATION FOR WATER RIGHTS TRANSFER**  
**VARIOUS FORFEITURES / PAMELA JO & DENNY MARK IRBY**

TAXLOT #: 101

2.3 ACRES

DATE: 12-04-09

FILE: E:\TRANSFER\WR\TRANS09\T-2009-047\141314\_SESE

10992

# CROOK COUNTY SEC19 T14S R14E

SCALE - 1" = 400'

**RECEIVED**

DEC 15 2009

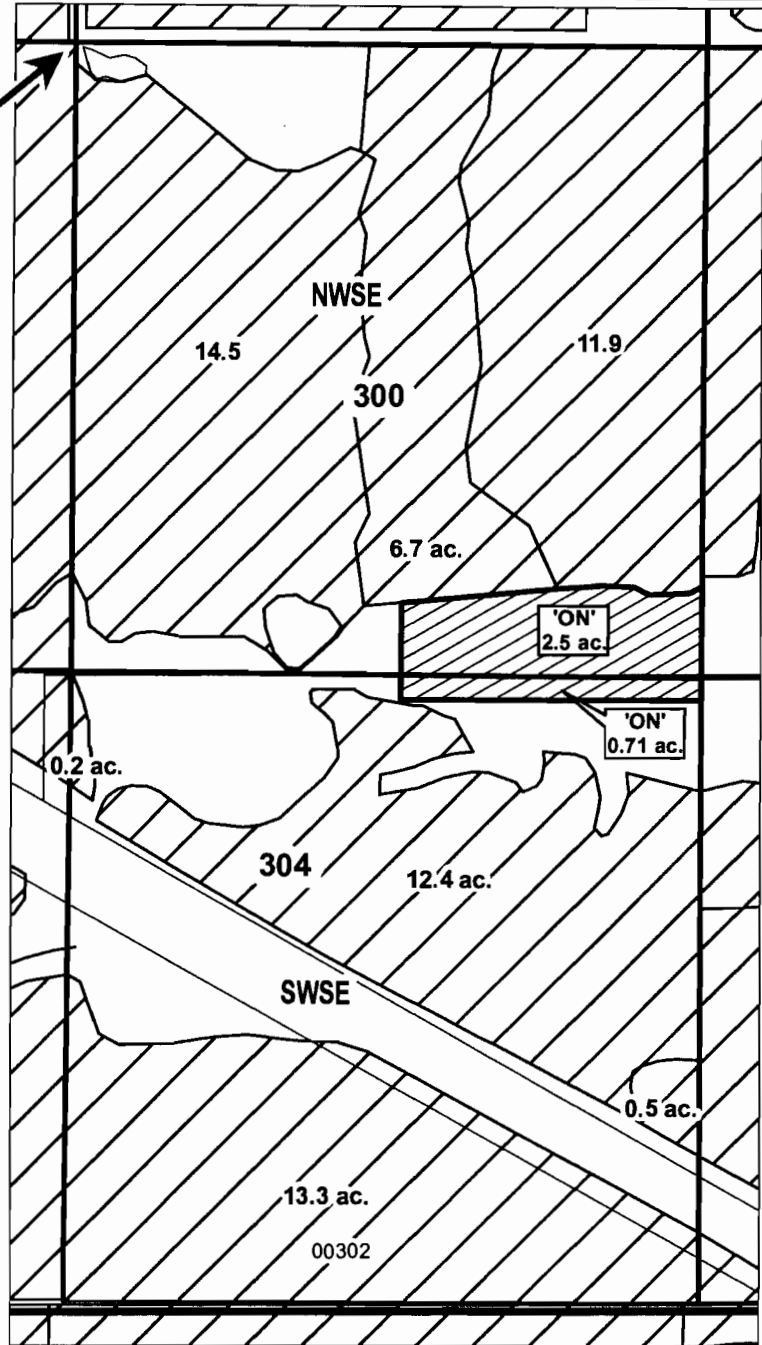
WATER RESOURCES DEPT  
SALEM, OREGON



NW 1/4 OF THE SE 1/4; SW 1/4 OF THE SE 1/4

DISTRICT INTERNAL  
NOTICE #: T-2009-047

C 1/4 COR →



"ON" MAP



EXISTING WATER RIGHTS



'ON' LANDS

CENTRAL OREGON



IRRIGATION DISTRICT

APPLICATION FOR WATER RIGHTS TRANSFER

VARIOUS FORFEITED / MARGUERITE B. KASBERGER

TAXLOT #: 300, 304

3.21 ACRES

DATE: 12-01-09

FILE: E:\TRANSFER\WR\TRANS09IT-2009-047\141419\_WSE

10992

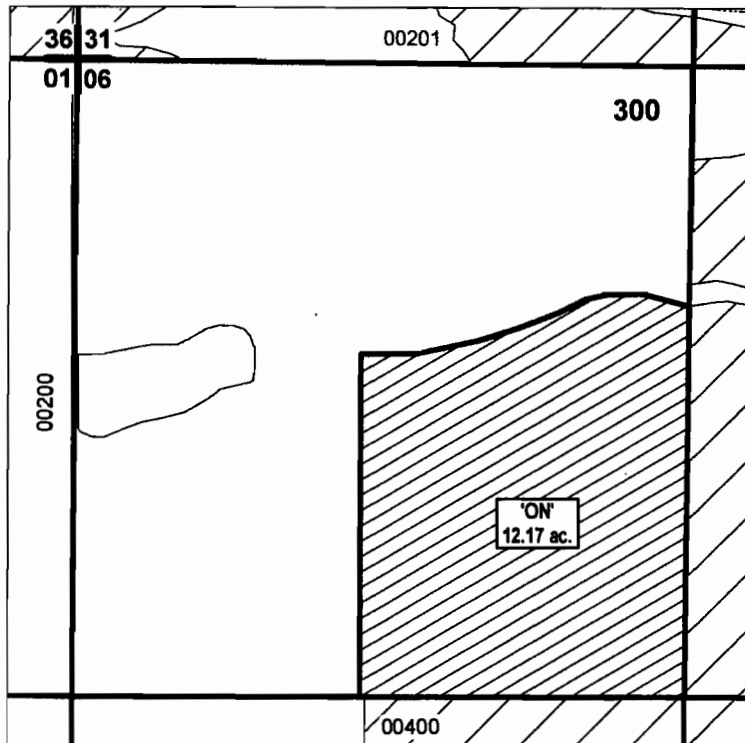
# CROOK COUNTY SEC.06 T15S R15E

SCALE - 1" = 400'



NW 1/4 OF THE NW 1/4

DISTRICT INTERNAL  
NOTICE #: T-2009-047

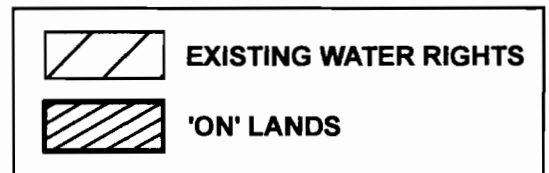


**RECEIVED**

DEC 15 2009

WATER RESOURCES DEPT  
SALEM, OREGON

"ON" MAP



**APPLICATION FOR WATER RIGHTS TRANSFER**  
**VARIOUS FORFEITURES / MILTON L & CAROLYN L. HULTBERG**

**TAXLOT #: 300**

**12.17 ACRES**

DATE: 12-04-09

FILE: E:\TRANSFER\WRTRANS09\T-2009-047\151506\_N\NW

10992

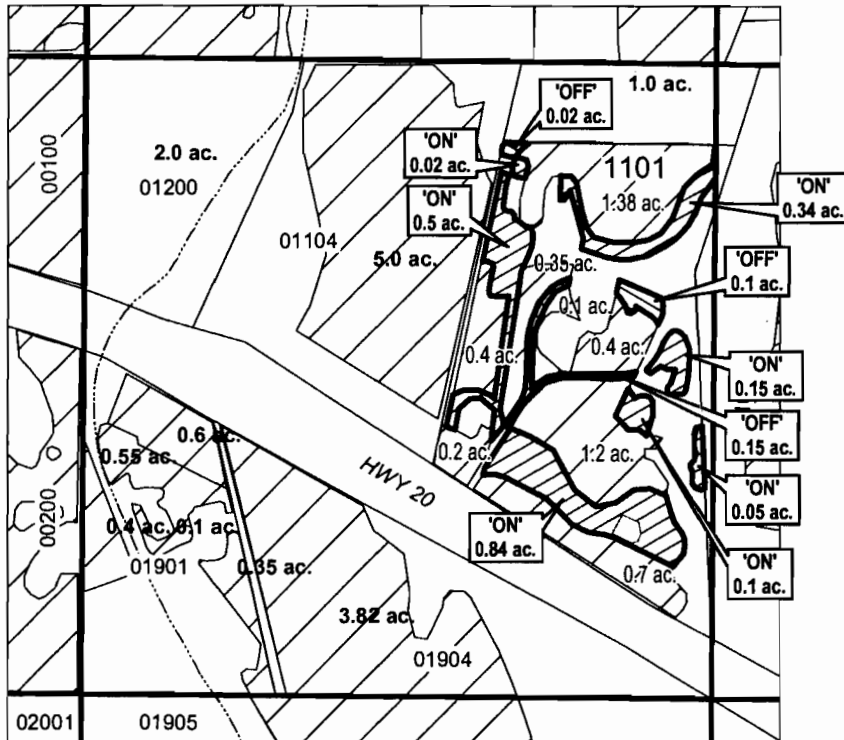
# DESCHUTES COUNTY SEC.31 T17S R13E

SCALE - 1" = 400'



NW 1/4 OF THE SE 1/4

DISTRICT INTERNAL  
NOTICE #: T-2009-047



**RECEIVED**

DEC 15 2009

WATER RESOURCES DEPT  
SALEM, OREGON

	EXISTING WATER RIGHTS
	PARCELS W/ WATER RIGHT
	OFF LANDS
	ON LANDS

"OFF / ON" MAP



**APPLICATION FOR WATER RIGHTS TRANSFER**  
**RONALD L. & DOROTHY B. STROBEL**  
 / RONALD L. & DOROTHY B. STROBEL (0.27 AC)  
 VARIOUS FORFEITED / RONALD L. & DOROTHY B. STROBEL (1.73 AC)

TAXLOT #: 1101

2.0 ACRES

DATE: 12-01-09

FILE: E:\TRANSFER\WRTRANS09\T-2009-047\171331\_NWSE\_1101

110992

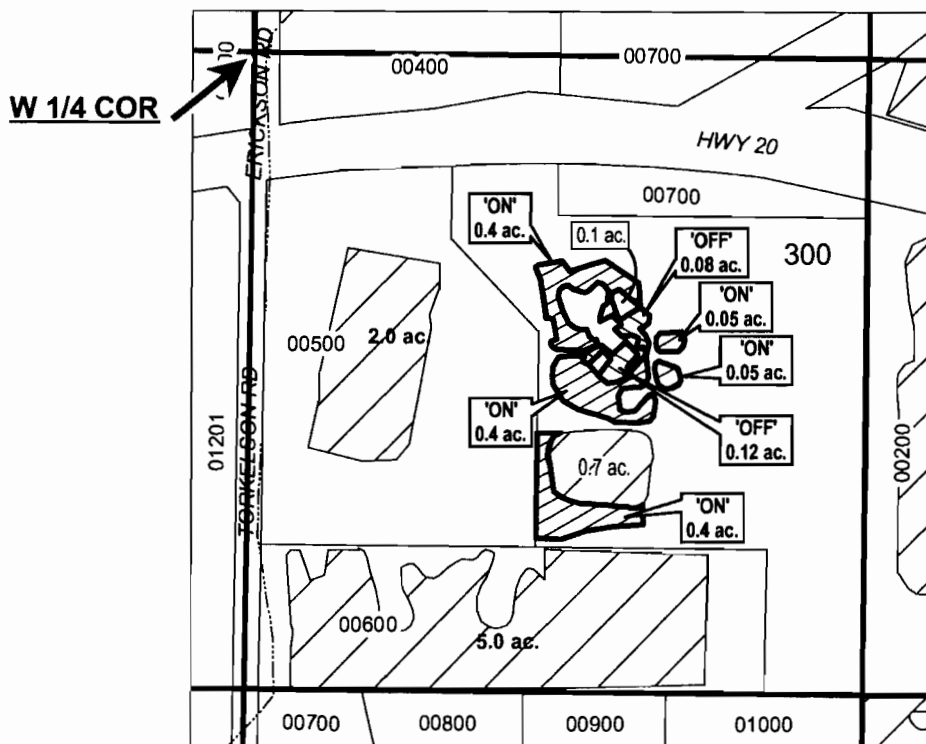
# DESCHUTES COUNTY SEC.31 T17S R13E

SCALE - 1" = 400'



NW 1/4 OF THE SW 1/4

DISTRICT INTERNAL  
NOTICE #: T-2009-047



**RECEIVED**

DEC 15 2009

WATER RESOURCES DEPT  
SALEM, OREGON

	EXISTING WATER RIGHTS
	OFF LANDS
	ON LANDS

"OFF / ON" MAP



**APPLICATION FOR WATER RIGHTS TRANSFER**  
**DAVID K. & MELODY SPICER / DAVID K. & MELODY SPICER (0.2 AC)**  
**VARIOUS FORFEITED / DAVID K. & MELODY SPICER (1.1 AC)**

TAXLOT #: 300

1.3 ACRES

DATE: 12-01-09

FILE: E:\TRANSFER\WRTRANS09IT-2009-047\171331\_NWSW\_300

T 10992

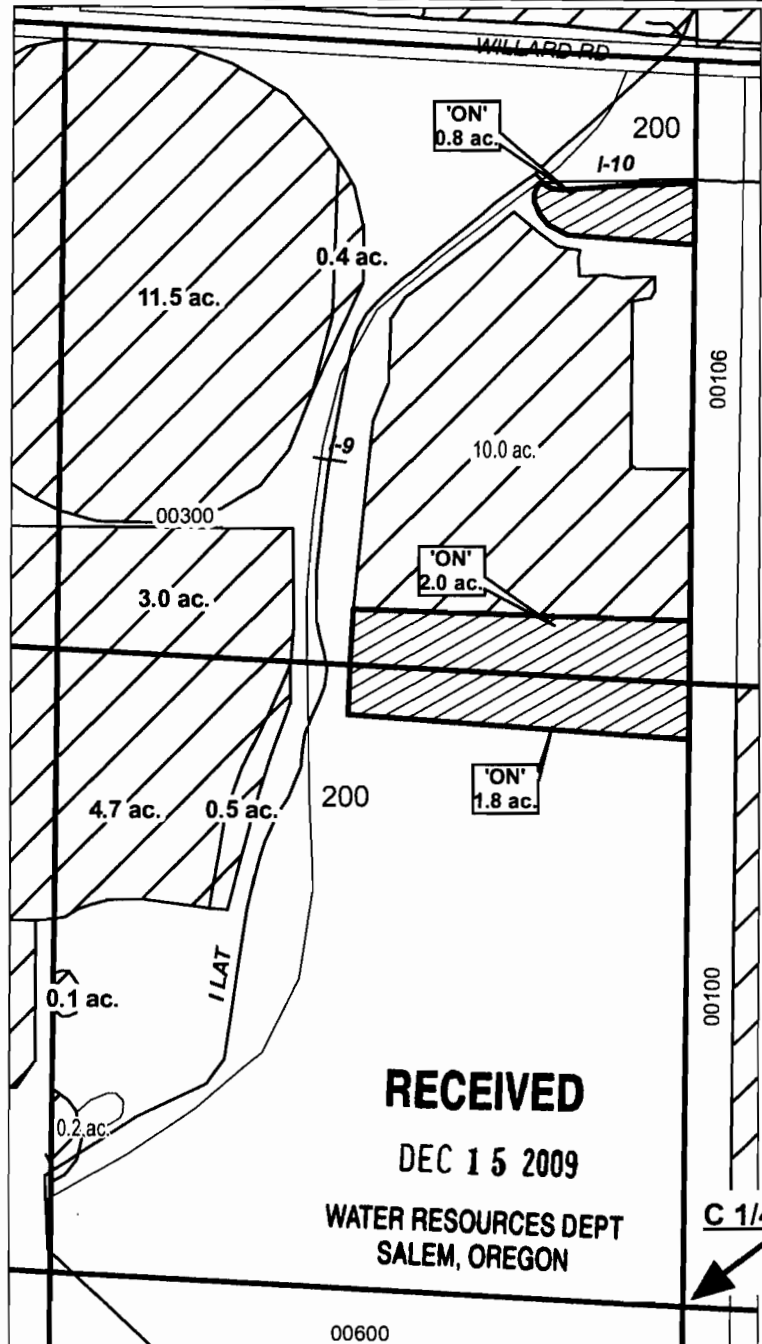
# DESCHUTES COUNTY SEC.25 T17S R14E

SCALE - 1" = 400'



NE 1/4 OF THE NW 1/4; SE 1/4 OF THE NW 1/4

DISTRICT INTERNAL  
NOTICE #: T-2009-047



"ON" MAP

	EXISTING WATER RIGHTS
	'ON' LANDS

**RECEIVED**

DEC 15 2009

WATER RESOURCES DEPT  
SALEM, OREGON

C 1/4 COR

**APPLICATION FOR WATER RIGHTS TRANSFER**  
**VARIOUS FORFEITURES / ROBERT D. & HELEN D. TATE**

TAXLOT #: 200

4.6 ACRES

DATE: 12-04-09

FILE: E:\TRANSFER\WRTRANS09\T-2009-047\171425\_ENW



T 10992