

State of Oregon
 WATER RESOURCES DEPARTMENT
DISTRICT PETITION FOR PERMANENT TRANSFER
(ORS 540.580)
 PETITION YEAR AND NUMBER P-2009-005

DISTRICT CENTRAL OREGON IRRIGATION DISTRICT
 ADDRESS 1055 SW Lake Ct.
REDMOND, OR 97756 PHONE 541-548-6047 (fax 541-548-0243)

1. WATER RIGHT

1958 Deschutes Consolidated Decree- Deschutes River
 Certificate # 83571 & 76714 – Rate: 1 cfs = 32.40 acres
 Priority date: October 31, 1900 and December 2, 1907
 Source: Deschutes River & Crane Prairie Reservoir

2. TYPE OF CHANGE: PERMANENT CHANGE IN PLACE OF USE

3. LOCATION OF AUTHORIZED PLACE OF USE: (PRESENT USER)

No	Name	Legal Description Township South, Range East, W.M.	Tax Lot #	Acres	Use	District Notice #
		SEE TABLE 1				
		Total "OFF" acres		42.55		

4. LOCATION OF PROPOSED PLACE OF USE: (PROPOSED USER)

No	Name	Legal Description Township South, Range East, W.M.	Tax Lot #	Acres	Use	District Notice #
		SEE TABLE 2				
		Total "ON" acres		42.55		

RECEIVED
 DEC 21 2009
 WATER RESOURCES DEPT
 SALEM, OREGON

5 ITEMS ATTACHED:

1. MAPS REPRESENTING "OFF" LANDS AND PROPOSED "ON" LANDS.
2. DISTRICT BOUNDARIES
 Description & map already on file with OWRD's office in Salem and Bend.
3. FEES: \$ 1550.00 IS ATTACHED TO THIS PETITION FOR FILING AND RECORDING
A notarized statement from all landowners affected in this petition is on file in the District's office authorizing the changes.

T 10995

The District (PETITIONER) hereby certifies that the maps and petition are accurate to the best of our knowledge and that the water rights referenced in this application have either been used within the last 5 years, or are not subject to forfeiture.

 Steven C. Johnson – Secretary Manager

Date 16 Dec. 2009

TABLE 1. - AUTHORIZED PLACE OF USE

Cert/Decree PRIMARY	Cert/Perm SUPP	TRANSFER NBR	POD	USE	TWP	RNG	SEC	QQ	LOT	ACRES	USER NAME
83571	76714	T-2009-046	#11	IRRIG	14	13	33	SWNW	03100	0.200	COID/Quitclaim
83571	76714	T-2009-046	#11	IRRIG	15	13	09	SWSW	01429	0.500	COID/Quitclaim
83571	76714	T-2009-015	#11	IRRIG	15	13	31	NESW	00306	0.300	Andres, D. Genevieve
83571	76714	T-2009-015	#11	IRRIG	15	13	31	SESW	00700	0.700	Andres, D. Genevieve
83571	76714	T-2009-045	#11	IRRIG	15	13	31	SESW	00703	0.200	Marjama, Marvin/Marilyn
83571	76714	T-2009-046	#11	IRRIG	15	13	31	SESW	00703	1.300	COID/Quitclaim
83571	76714	T-2009-041	#1	IRRIG	15	14	33	NENE	00100	0.300	Waibel, Charles/Julie
83571	76714	T-2009-041	#1	IRRIG	15	14	33	NENE	00100	0.700	Waibel, Charles/Julie
83571	76714	T-2009-041	#1	IRRIG	15	14	33	NESE	00400	0.400	Waibel, Charles/Julie
83571	76714	T-2009-041	#1	IRRIG	15	14	33	NESW	00101	2.500	Waibel, Charles/Julie
83571	76714	T-2009-041	#1	IRRIG	15	14	33	NWNE	00101	17.800	Waibel, Charles/Julie
83571	76714	T-2009-041	#1	IRRIG	15	14	33	NWSE	00101	0.400	Waibel, Charles/Julie
83571	76714	T-2009-041	#1	IRRIG	15	14	33	SESW	00101	4.600	Waibel, Charles/Julie
83571	76714	T-2009-041	#1	IRRIG	15	14	33	SESE	00400	0.400	Waibel, Charles/Julie
83571	76714	T-2009-041	#1	IRRIG	15	14	33	SWNE	00101	2.200	Waibel, Charles/Julie
83571	76714	T-2009-041	#1	IRRIG	15	14	33	SWNE	00100	2.100	Waibel, Charles/Julie
83571	76714	T-2009-033	#1	IRRIG	15	15	18	NWNW	00301	0.300	Sears, Dr. M. Hayden/Dawn
83571	76714	T-2009-030	#1	IRRIG	17	12	13	SWNW	00311	1.950	Cameron, Christopher I
83571	76714	T-2009-029	#11	IRRIG	17	12	14	SESW	00802	1.000	Saxton, Bradley C./Julie
83571	76714	T-2009-027	#1	IRRIG	17	14	27	NESE	01600	0.900	Bloom, Timothy E.
83571	76714	T-2009-028	#1	IRRIG	18	14	07	SESE	00901	0.500	PENSCO Pension Services, Inc
83571	76714	T-2009-028	#1	IRRIG	18	14	07	SESE	00901	1.000	PENSCO Pension Services, Inc
83571	76714	T-2009-034	#1	IRRIG	18	14	16	NWNW	01200	2.300	Clarno, Bradley R

RECEIVED

DEC 21 2009

WATER RESOURCES DEPT
SALEM, OREGON

TABLE 2. - PROPOSED PLACE OF USE

Cert/Decree	PRIMARY	SUPP	Cert/Perm	TRANSFER NBR	POD USE	TWP	RNG	SEC	QQ	LOT	ACRES	USER NAME
83571	76714	T-2009-015	#11	IRRIG	15	13	31	SE	00700	0.700	Andres, D. Genevieve	
83571	76714	T-2009-015	#11	IRRIG	15	13	31	SE	00700	0.300	Andres, D. Genevieve	
83571	76714	T-2009-045	#11	IRRIG	15	13	31	SE	00703	0.200	Marjama, Marvin/Marilyn	
83571	76714	T-2009-041	#1	IRRIG	15	14	33	SE	00400	0.700	Waibel, Charles/Julie	
83571	76714	T-2009-041	#1	IRRIG	15	14	33	SE	00400	0.400	Waibel, Charles/Julie	
83571	76714	T-2009-041	#1	IRRIG	15	14	33	SE	00500	17.800	Waibel, Charles/Julie	
83571	76714	T-2009-041	#1	IRRIG	15	14	33	SE	00500	4.600	Waibel, Charles/Julie	
83571	76714	T-2009-041	#1	IRRIG	15	14	33	SE	00500	2.500	Waibel, Charles/Julie	
83571	76714	T-2009-041	#1	IRRIG	15	14	33	SE	00500	2.200	Waibel, Charles/Julie	
83571	76714	T-2009-041	#1	IRRIG	15	14	33	SE	00500	2.100	Waibel, Charles/Julie	
83571	76714	T-2009-041	#1	IRRIG	15	14	33	SE	00500	0.300	Waibel, Charles/Julie	
83571	76714	T-2009-041	#1	IRRIG	15	14	33	SE	00101	0.400	Waibel, Charles/Julie	
83571	76714	T-2009-041	#1	IRRIG	15	14	33	SE	00101	0.400	Waibel, Charles/Julie	
83571	76714	T-2009-033	#1	IRRIG	15	15	18	NW	00301	0.300	Sears, Dr. M. Hayden/Dawn	
83571	76714	T-2009-046	#11	IRRIG	16	12	14	SE	01000	1.300	Central Oregon Irrigation Dist	
83571	76714	T-2009-046	#11	IRRIG	16	12	14	SE	01000	0.500	Central Oregon Irrigation Dist	
83571	76714	T-2009-046	#11	IRRIG	16	12	14	SE	01000	0.200	Central Oregon Irrigation Dist	
83571	76714	T-2009-030	#1	IRRIG	17	12	13	SW	00311	1.950	Cameron, Christopher I	
83571	76714	T-2009-029	#11	IRRIG	17	12	14	SE	00802	1.000	Saxton, Bradley C./Julie	
83571	76714	T-2009-027	#1	IRRIG	17	14	27	NE	01600	0.900	Bloom, Timothy E.	
83571	76714	T-2009-028	#1	IRRIG	18	14	07	SE	00902	0.500	PENSCO Pension Services, Inc	
83571	76714	T-2009-028	#1	IRRIG	18	14	08	SW	00904	1.000	Dodds, Gary/Kathleen	
83571	76714	T-2009-034	#1	IRRIG	18	14	09	SW	01200	2.300	Clarno, Bradley R	

T 10995

RECEIVED
 DEC 21 2009
 WATER RESOURCES DEPT
 SALEM, OREGON

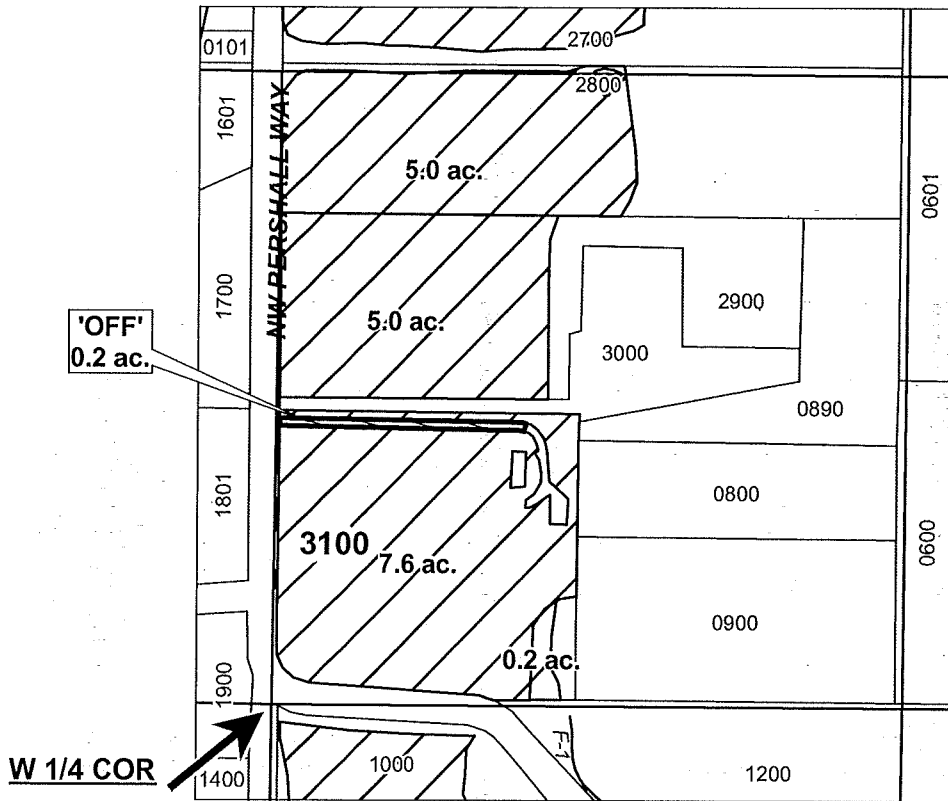
DESCHUTES COUNTY SEC.33 T14S R13E

SCALE - 1" = 400'



SW 1/4 OF THE NW 1/4

DISTRICT INTERNAL
NOTICE #: T-2009-046





RECEIVED

DEC 21 2009

WATER RESOURCES DEPT
SALEM, OREGON

"OFF" MAP

T 10995

-  EXISTING WATER RIGHTS
-  OFF LANDS



APPLICATION FOR WATER RIGHTS TRANSFER

COID / COID

TAXLOT #: 3100

0.2 ACRES

DATE: 11-20-09

FILE: E:\TRANSFERWRTRANS09\141333_SWNW_3100

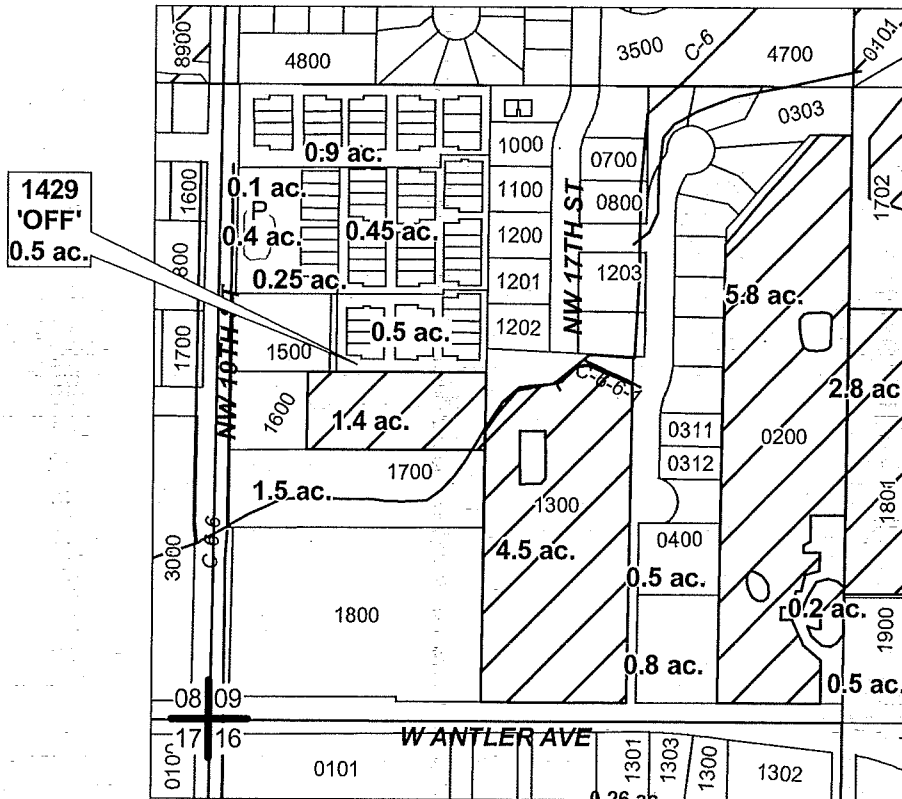
DESCHUTES COUNTY SEC.09 T15S R13E

SCALE - 1" = 400'



SW 1/4 OF THE SW 1/4

INTERNAL DISTRICT
NOTICE #: T-2009-046



RECEIVED

DEC 21 2009

WATER RESOURCES DEPT.
SALEM, OREGON

	EXISTING WATER RIGHTS
	PARCELS W/ WATER RIGHTS
	'OFF' LAND PARCELS
	POND RIGHTS

"OFF" MAP T 10995



APPLICATION FOR WATER RIGHTS TRANSFER

COID / COID

TAXLOT #: 1429

0.5 ACRES

DATE: 11-20-09

FILE: E:\TRANSFER\WRTRANS09\151309_SWSW_1429

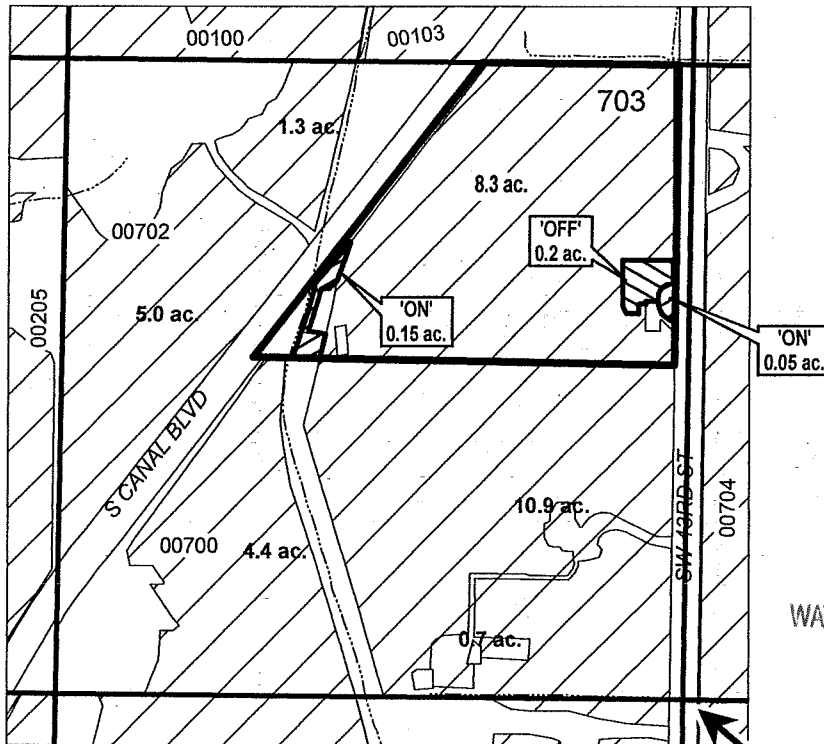
DESCHUTES COUNTY SEC.31 T15S R13E

SCALE - 1" = 400'



SE 1/4 OF THE NW 1/4

DISTRICT INTERNAL
NOTICE #: T-2009-045



RECEIVED

DEC 21 2009

WATER RESOURCES DEPT
SALEM, OREGON

C 1/4 COR

"OFF / ON" MAP

T 10995

	EXISTING WATER RIGHTS
	OFF LANDS
	ON LANDS



APPLICATION FOR WATER RIGHTS TRANSFER

MARVIN & MARILYN MARJAMA / MARVIN & MARILYN MARJAMA

TAXLOT #: 703

0.2 ACRES

DATE: 11-13-09

FILE: E:\TRANSFER\WRTRANS09\151331_SENW_703

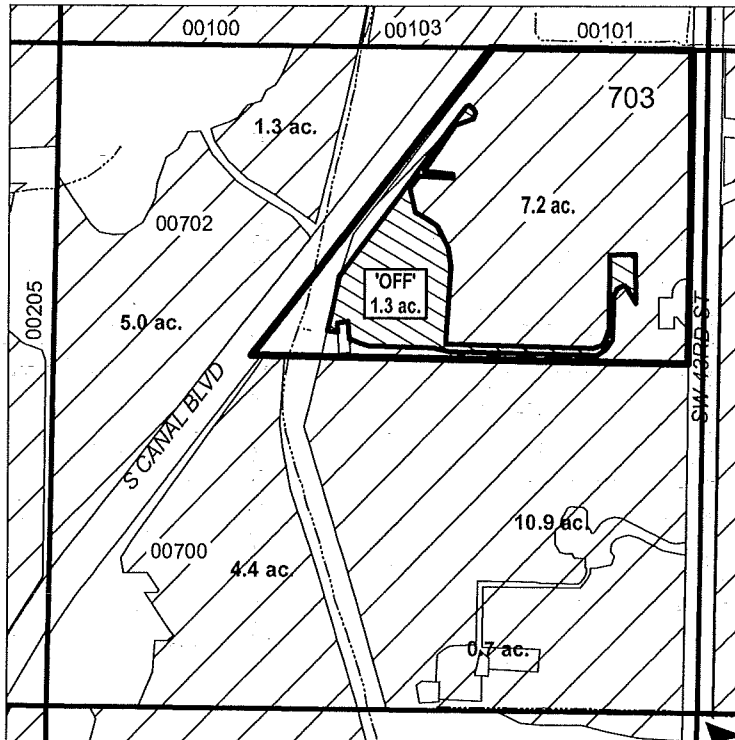
DESCHUTES COUNTY SEC.31 T15S R13E

SCALE - 1" = 400'



SE 1/4 OF THE NW 1/4

DISTRICT INTERNAL
NOTICE #: T-2009-046



RECEIVED

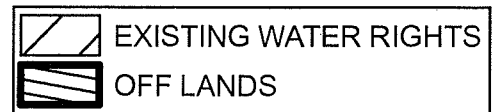
DEC 21 2009

WATER RESOURCES DEPT
SALEM, OREGON

C 1/4 COR

"OFF" MAP

T 10995



APPLICATION FOR WATER RIGHTS TRANSFER

COID / COID

TAXLOT #: 703

1.3 ACRES

DATE: 11-20-09

FILE: E:\TRANSFER\WRTRANS09\151331_SENW_703

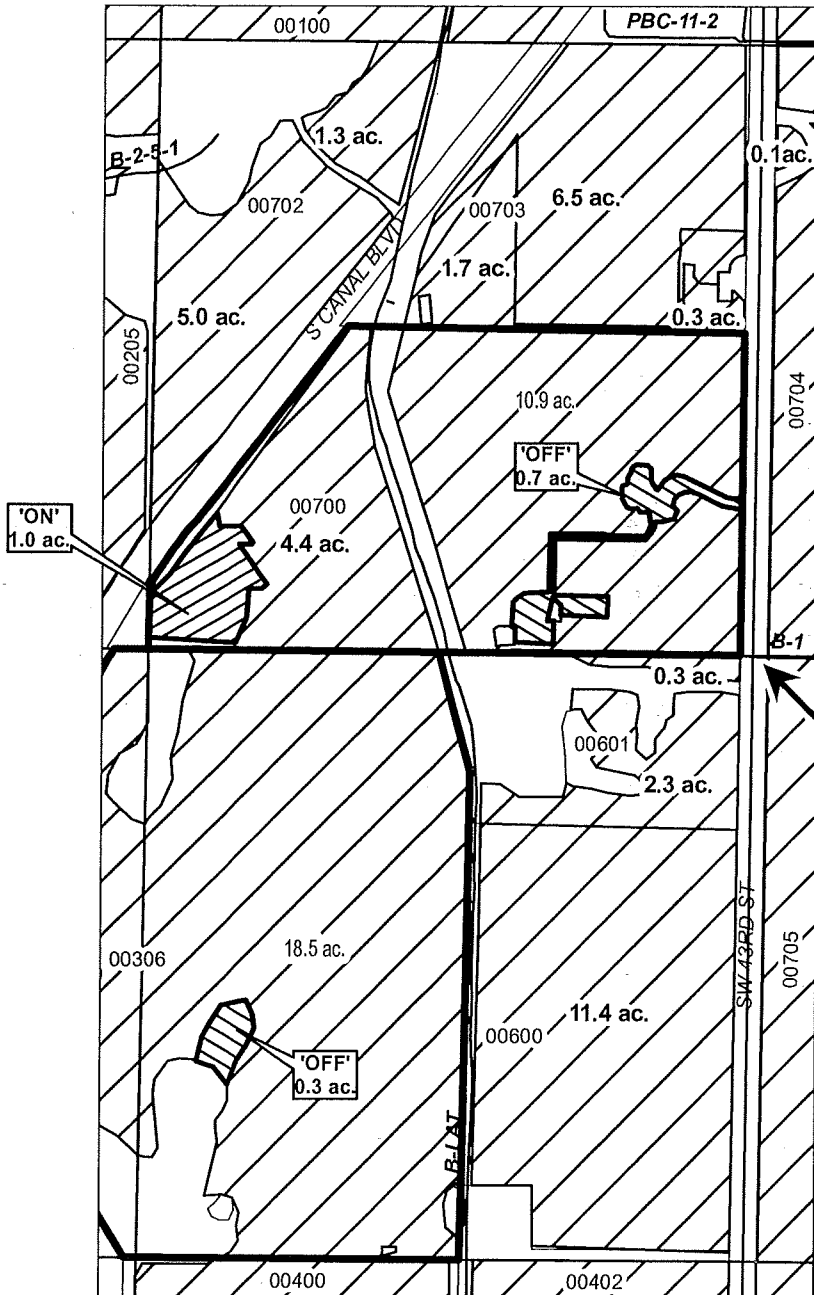
DESCHUTES COUNTY SEC.31 T15S R13E

SCALE - 1" = 400'



SE 1/4 OF THE NW 1/4; NE 1/4 OF THE SW 1/4

DISTRICT INTERNAL
NOTICE #: T-2008-015



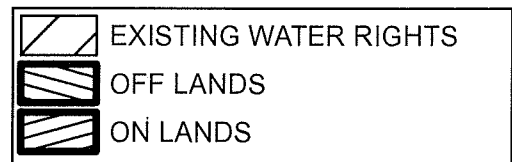
C 1/4 COR

RECEIVED

DEC 21 2009

WATER RESOURCES DEPT
SALEM, OREGON

"OFF / ON" MAP



APPLICATION FOR WATER RIGHTS TRANSFER

JEROL E. & D. GENEVIEVE ANDRES / JEROL E. & D. GENEVIEVE ANDRES

TAXLOT #: 306, 700

1.0 ACRES

DATE: 03-09-09

T 10995

FILE: E:\TRANSFER\WRTRANS08\151331_SENW

CROOK COUNTY SEC.33 T15S R14E

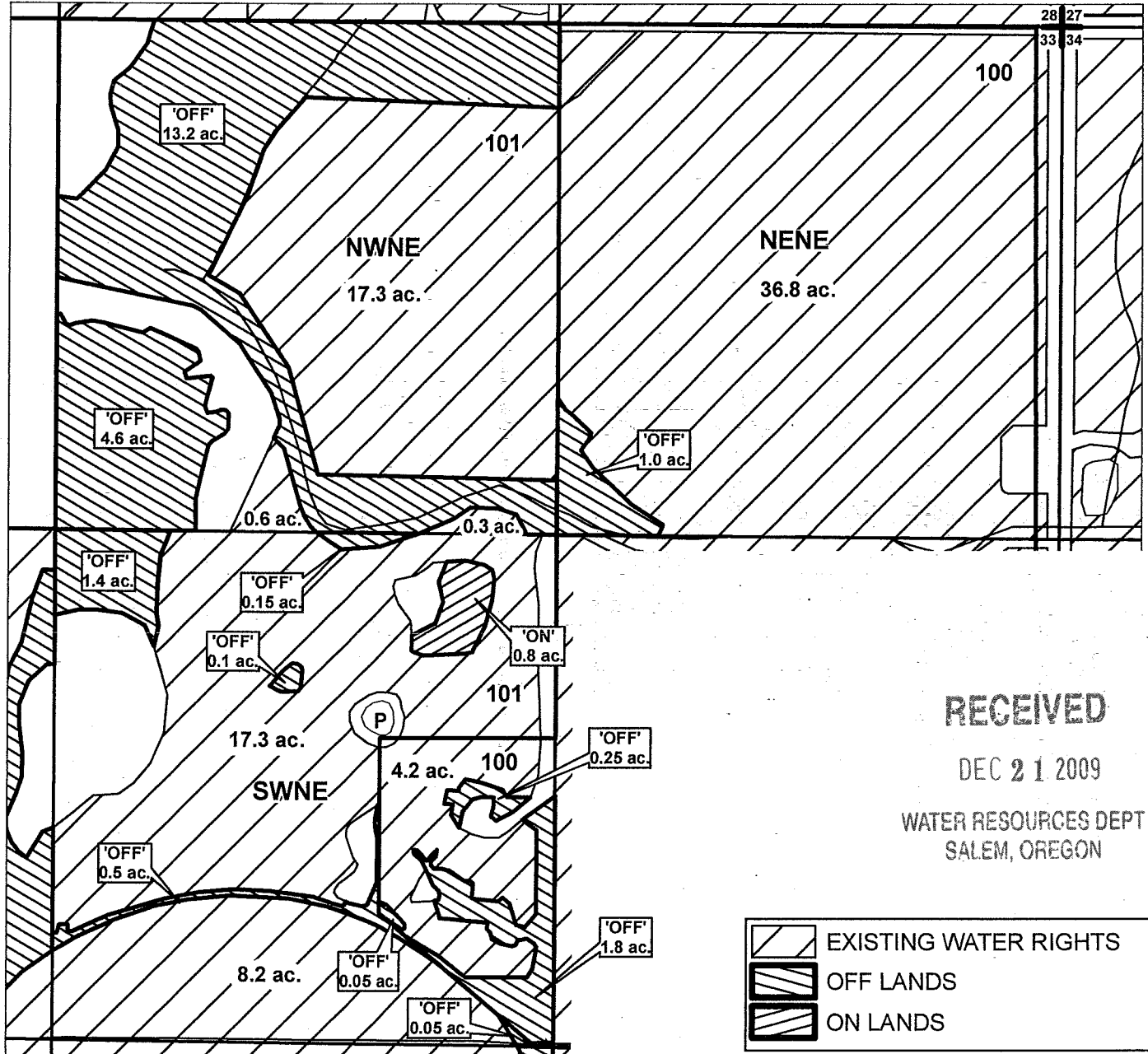
SCALE - 1" = 400'



"OFF / ON" MAP
MAP 1 OF 4

NE 1/4




DISTRICT INTERNAL
NOTICE #: T-2009-041



RECEIVED

DEC 21 2009

WATER RESOURCES DEPT
SALEM, OREGON

-  EXISTING WATER RIGHTS
-  OFF LANDS
-  ON LANDS

CENTRAL OREGON



IRRIGATION DISTRICT

APPLICATION FOR WATER RIGHTS TRANSFER

CHARLES B. & JULIE G. WAIBEL / CHARLES B. & JULIE G. WAIBEL

TAXLOT #: 100, 101, 400, 500

31.4 ACRES

DATE: 11-24-09

T 10995

FILE: E:\TRANSFER\WRTRANS09\151433_NE

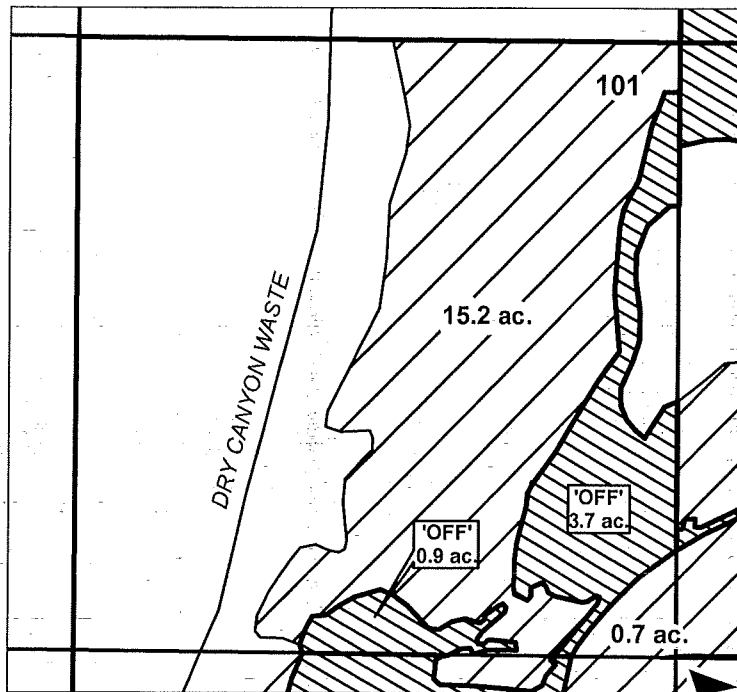
CROOK COUNTY SEC.33 T15S R14E

SCALE - 1" = 400'



SE 1/4 OF THE NW 1/4

DISTRICT INTERNAL
NOTICE #: T-2009-041



RECEIVED

DEC 21 2009

WATER RESOURCES DEPT
SALEM, OREGON

C1/4 COR

"OFF" MAP
MAP 2 OF 4

CENTRAL OREGON



IRRIGATION DISTRICT

APPLICATION FOR WATER RIGHTS TRANSFER

CHARLES B. & JULIE G. WAIBEL / CHARLES B. & JULIE G. WAIBEL

TAXLOT #: 100, 101, 400, 500

31.4 ACRES

DATE: 11-25-09

T 10995

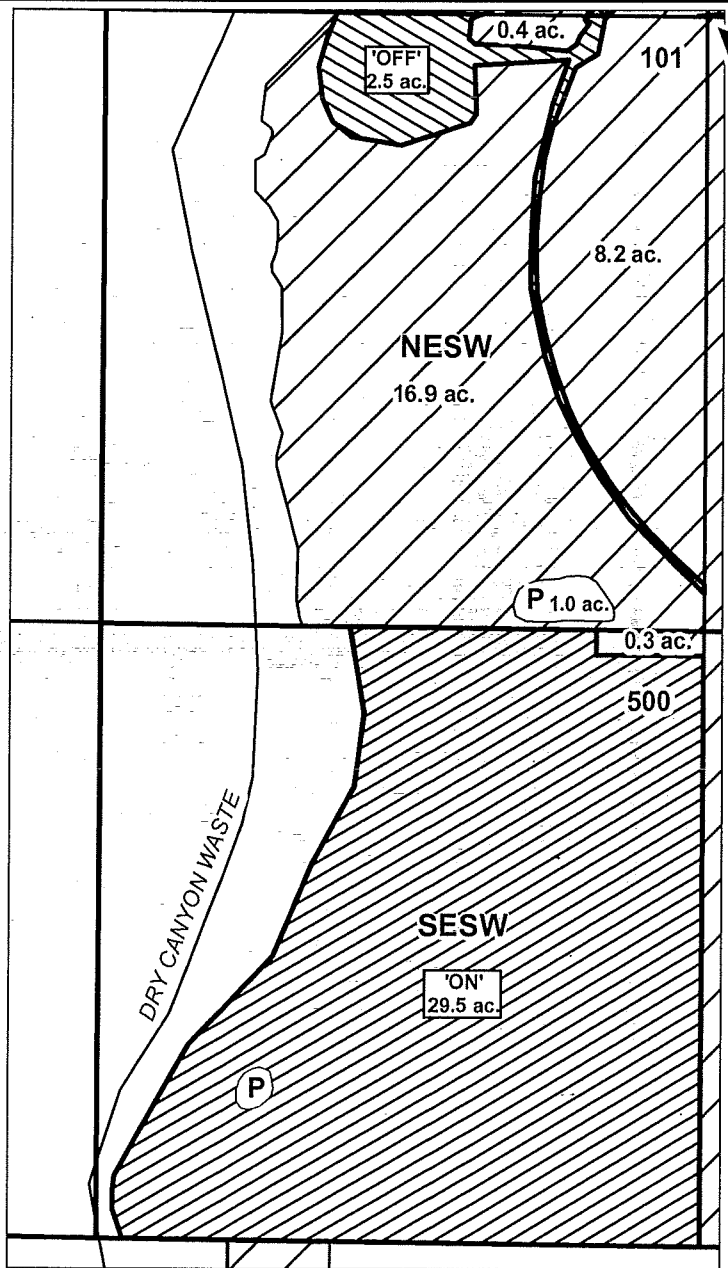
FILE: E:\TRANSFER\WRTRANS09\151433_SENW

CROOK COUNTY SEC.33 T15S R14E

SCALE - 1" = 400'



E 1/2 OF THE SW 1/4



DISTRICT INTERNAL
NOTICE #: T-2009-041

RECEIVED

DEC 21 2009

WATER RESOURCES DEPT
SALEM, OREGON

"OFF / ON" MAP
MAP 3 OF 4

	EXISTING WATER RIGHTS
	OFF LANDS
	ON LANDS
	POND



APPLICATION FOR WATER RIGHTS TRANSFER

CHARLES B. & JULIE G. WAIBEL / CHARLES B. & JULIE G. WAIBEL

TAXLOT #: 100, 101, 400, 500

31.4 ACRES

DATE: 11-25-09 T 10995

FILE: E:\TRANSFER\WRTRANS09\151433_ESW

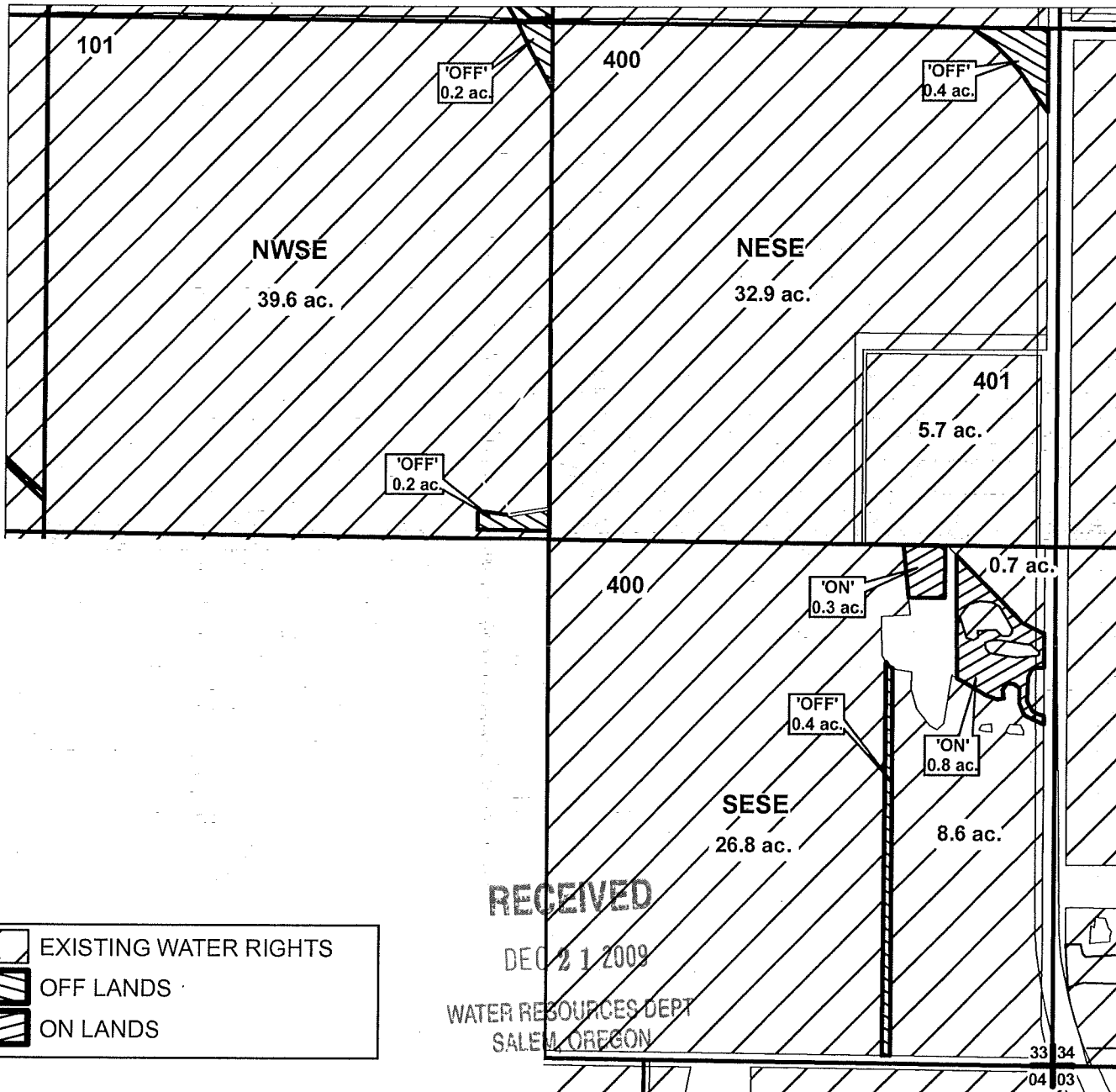
CROOK COUNTY SEC.33 T15S R14E

SCALE - 1" = 400'

"OFF / ON" MAP
MAP 4 OF 4



DISTRICT INTERNAL
NOTICE #: T-2009-041



	EXISTING WATER RIGHTS
	OFF LANDS
	ON LANDS

RECEIVED
DEC 21 2009
WATER RESOURCES DEPT
SALEM, OREGON



APPLICATION FOR WATER RIGHTS TRANSFER
CHARLES B. & JULIE G. WAIBEL / CHARLES B. & JULIE G. WAIBEL
 TAXLOT #: 100, 101, 400, 500 31.4ACRES

DATE: 11-25-09

T 10995

FILE: E:\TRANSFER\WRTRANS09\151433_SE

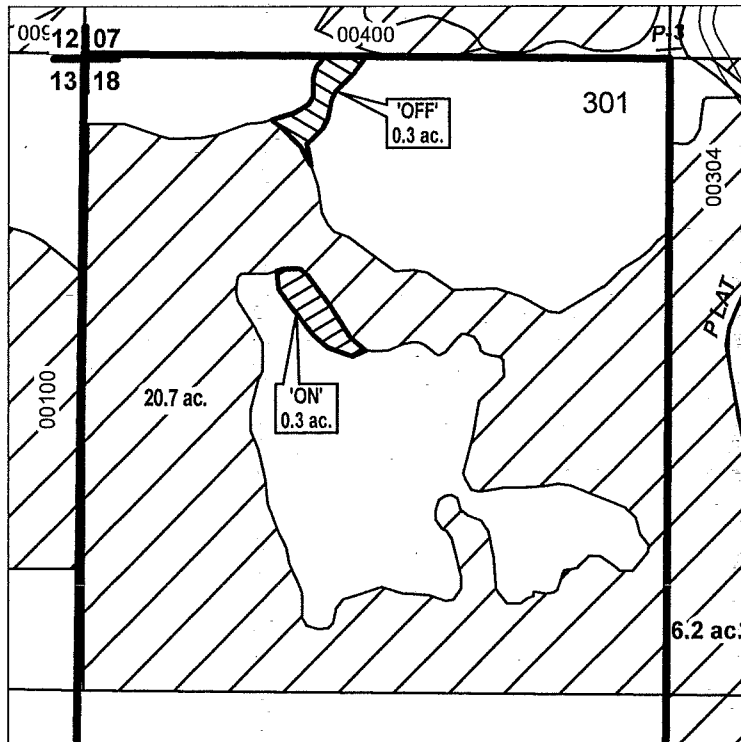
CROOK COUNTY SEC.18 T15S R15E

SCALE - 1" = 400'



NW 1/4 OF THE NW 1/4

DISTRICT INTERNAL
NOTICE #: T-2009-033

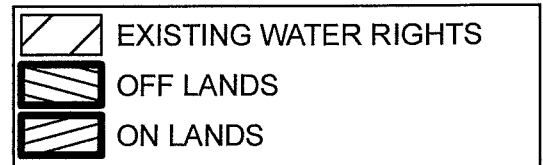


RECEIVED

DEC 21 2009

WATER RESOURCES DEPT
SALEM, OREGON

"OFF / ON" MAP



APPLICATION FOR WATER RIGHTS TRANSFER

**DR. M. HAYDEN SEARS & DAWN ELISE SEARS /
DR. M. HAYDEN SEARS & DAWN ELISE SEARS**

TAXLOT #: 301 10995

0.3 ACRES

DATE: 08-25-09

FILE: E:\TRANSFER\WR\TRANS09\151518_NWNW

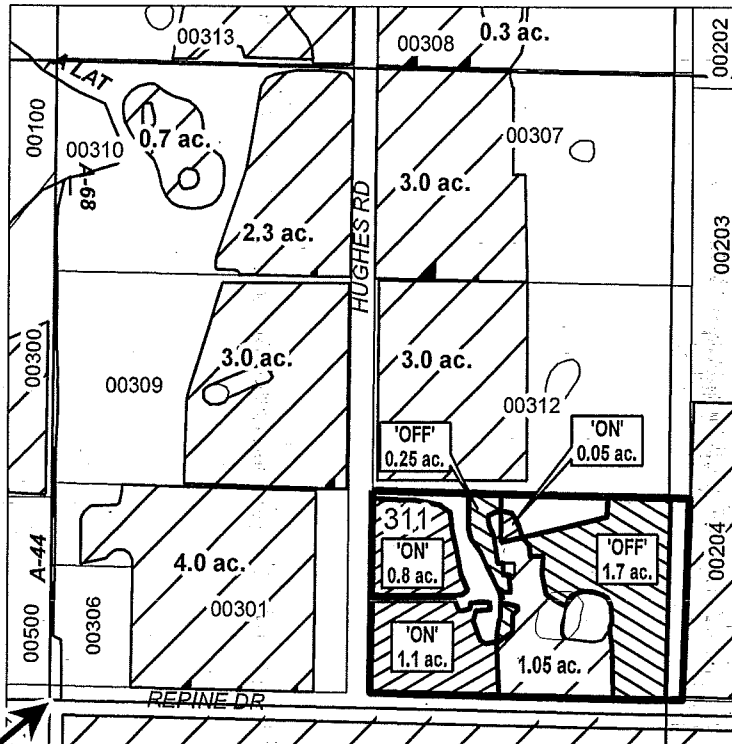
DESCHUTES COUNTY SEC.13 T17S R12E

SCALE - 1" = 400'



SW 1/4 OF THE NW 1/4

DISTRICT INTERNAL
NOTICE #: T-2009-030



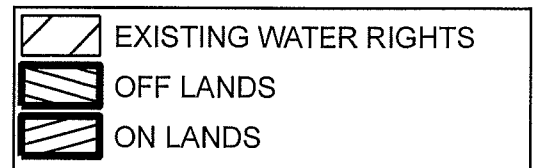
W 1/4 COR

RECEIVED

DEC 21 2009

WATER RESOURCES DEPT
SALEM, OREGON

"OFF / ON" MAP



APPLICATION FOR WATER RIGHTS TRANSFER
CHRISTOPHER I. CAMERON / CHRISTOPHER I. CAMERON

TAXLOT #: 311
T 10995

1.95 ACRES

DATE: 08-13-09

FILE: E:\TRANSFER\WRTRANS09\171213_SWNW_311

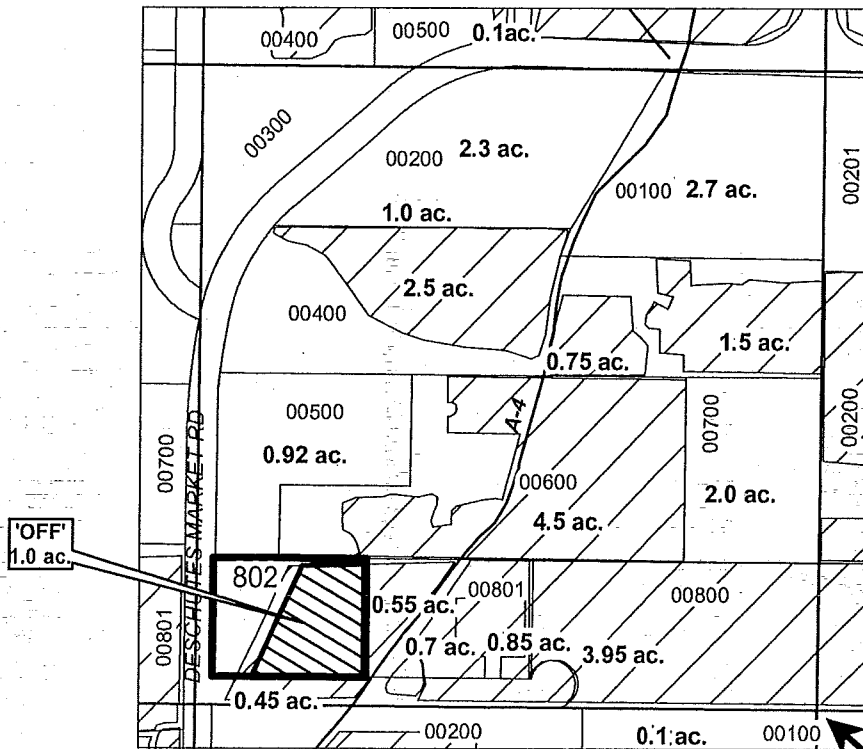
DESCHUTES COUNTY SEC.14 T17S R12E

SCALE - 1" = 400'



SE 1/4 OF THE NW 1/4

DISTRICT INTERNAL
NOTICE #: T-2009-029



RECEIVED

DEC 21 2009

WATER RESOURCES DEPT
SALEM, OREGON

C 1/4 COR

"OFF" MAP

	EXISTING WATER RIGHTS
	OFF LANDS
# ac.	PARCELS W/ WATER RIGHTS



APPLICATION FOR WATER RIGHTS TRANSFER

BRADLEY C. & JULIE R. SAXTON / BRADLEY C. & JULIE R. SAXTON

TAXLOT #: 802

1.0 ACRES

DATE: 06-30-09

T 10995

FILE: E:\TRANSFER\WR\TRANS09\171214_SENW_OFF

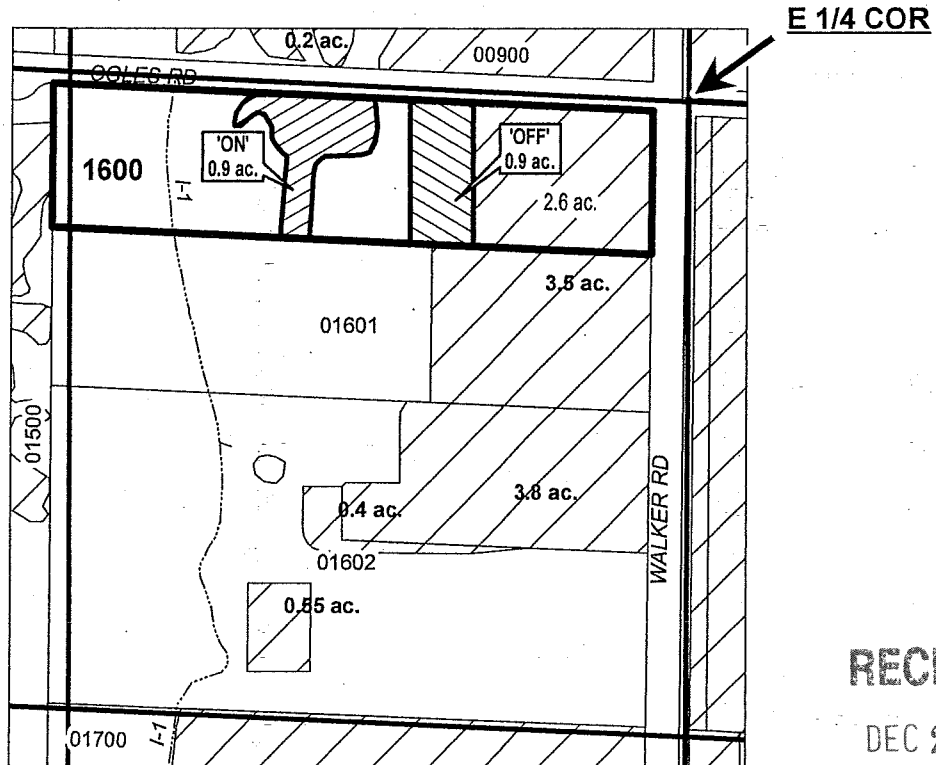
DESCHUTES COUNTY SEC.27 T17S R14E

SCALE - 1" = 400'



NE 1/4 OF THE SE 1/4

DISTRICT INTERNAL
NOTICE #: T-2009-027



RECEIVED

DEC 21 2009

WATER RESOURCES DEPT
SALEM, OREGON

"OFF / ON" MAP

	EXISTING WATER RIGHTS
	OFF LANDS
	ON LANDS



APPLICATION FOR WATER RIGHTS TRANSFER

TIMOTHY E. BLOOM / TIMOTHY E. BLOOM

TAXLOT #: 1600
10995

0.9 ACRES

DATE: 10-08-09

FILE: E:\TRANSFER\WR\TRANS09\171427_NESE

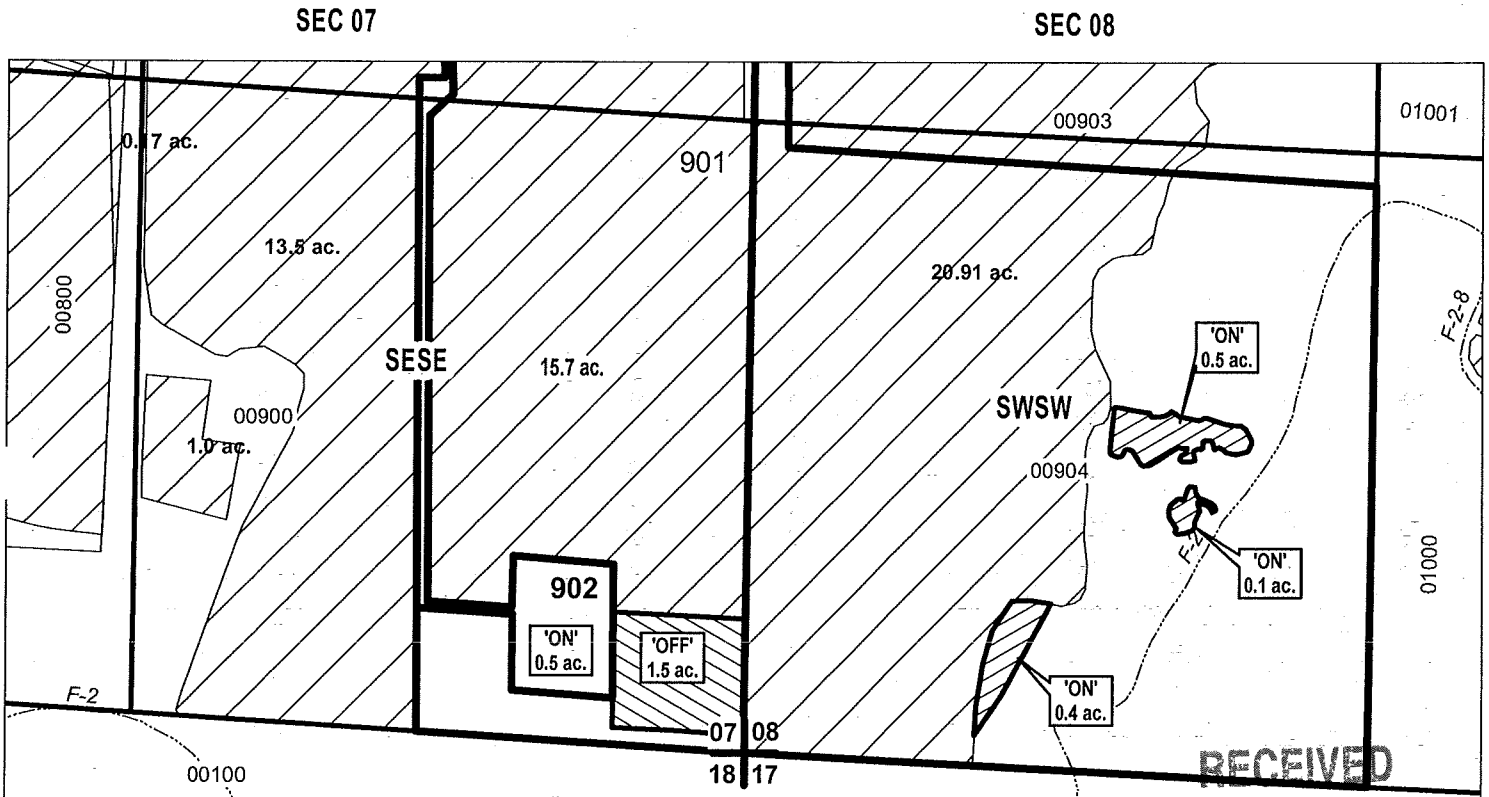
DESCHUTES COUNTY SEC.07, 08 T18S R14E

SCALE - 1" = 400'



SE 1/4 OF THE SE 1/4 (SEC 07) ; SW 1/4 OF THE SW 1/4 (SEC 08)

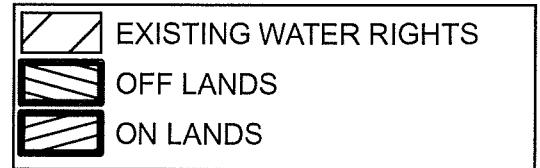
DISTRICT INTERNAL
NOTICE #: T-2009-028



DEC 21 2009

WATER RESOURCES DEPT
SALEM, OREGON

"OFF / ON" MAP



APPLICATION FOR WATER RIGHTS TRANSFER
GARY & KATHLEEN DODDS / GARY & KATHLEEN DODDS

TAXLOT #: 901, 902, 904

1.5 ACRES

DATE: 12-09-09 10995

FILE: E:\TRANSFER\WRTRANS09\181407_08SESE

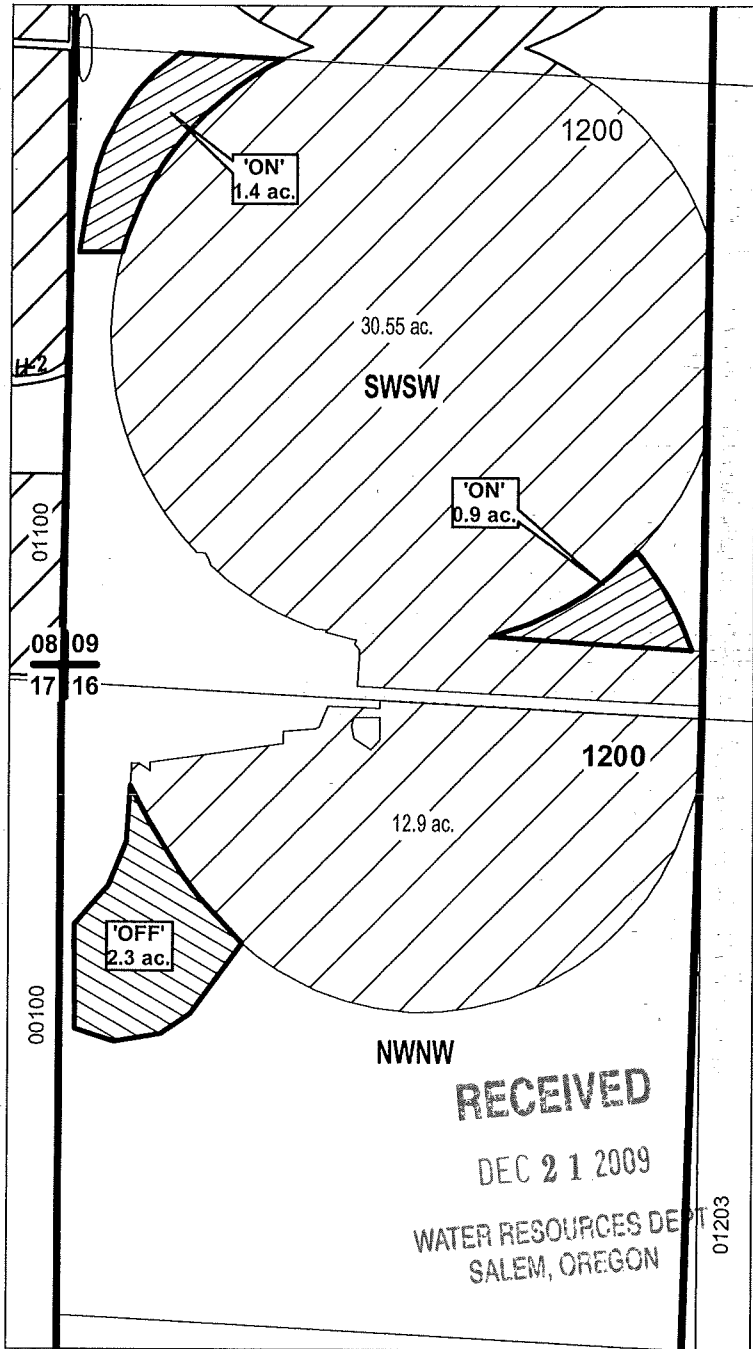
DESCHUTES COUNTY SEC.09, 16 T18S R14E

SCALE - 1" = 400'



SW 1/4 OF THE SW 1/4 (SEC 09); NW 1/4 OF THE NW 1/4 (SEC 16)

DISTRICT INTERNAL
NOTICE #: T-2009-034



"OFF / ON" MAP

	EXISTING WATER RIGHTS
	OFF LANDS
	ON LANDS



APPLICATION FOR WATER RIGHTS TRANSFER

BRADLEY R. CLARNO / BRADLEY R. CLARNO

TAXLOT #: 1200

2.3 ACRES

DATE: 09-21-09

T 10995

FILE: E:\TRANSFER\WRTRANS09\181409_16

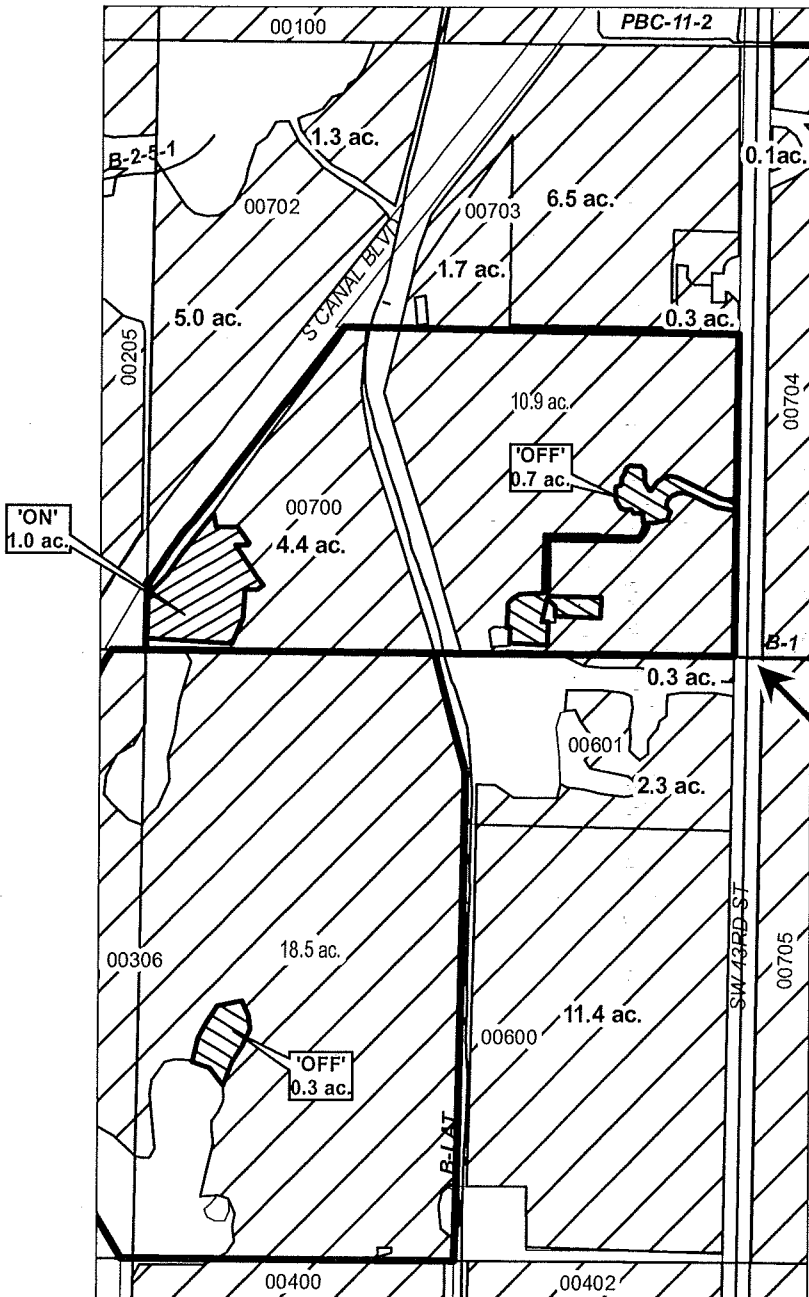
DESCHUTES COUNTY SEC.31 T15S R13E

SCALE - 1" = 400'



SE 1/4 OF THE NW 1/4; NE 1/4 OF THE SW 1/4

DISTRICT INTERNAL
NOTICE #: T-2008-015



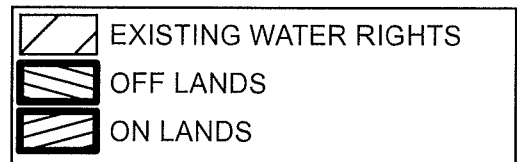
C 1/4 COR

RECEIVED

DEC 21 2009

WATER RESOURCES DEPT
SALEM, OREGON

"OFF / ON" MAP



APPLICATION FOR WATER RIGHTS TRANSFER

JEROL E. & D. GENEVIEVE ANDRES / JEROL E. & D. GENEVIEVE ANDRES

TAXLOT #: 306, 700

1.0 ACRES

DATE: 03-09-09

T 10995

FILE: E:\TRANSFER\WRTRANS08\151331_SENW

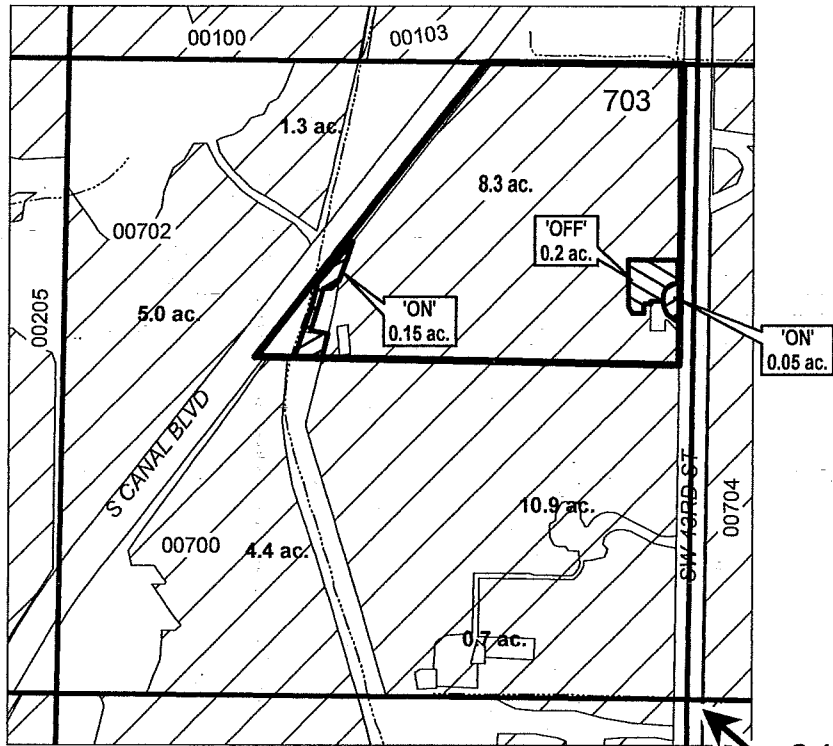
DESCHUTES COUNTY SEC.31 T15S R13E

SCALE - 1" = 400'



SE 1/4 OF THE NW 1/4

DISTRICT INTERNAL
NOTICE #: T-2009-045



RECEIVED
DEC 21 2009
WATER RESOURCES DEPT
SALEM, OREGON

C 1/4 COR

	EXISTING WATER RIGHTS
	OFF LANDS
	ON LANDS

"OFF / ON" MAP



APPLICATION FOR WATER RIGHTS TRANSFER
MARVIN & MARILYN MARJAMA / MARVIN & MARILYN MARJAMA

TAXLOT #: 703

0.2 ACRES

DATE: 11-13-09

T 10995

FILE: E:\TRANSFER\WRTRANS09\151331_SENW_703

CROOK COUNTY SEC.33 T15S R14E

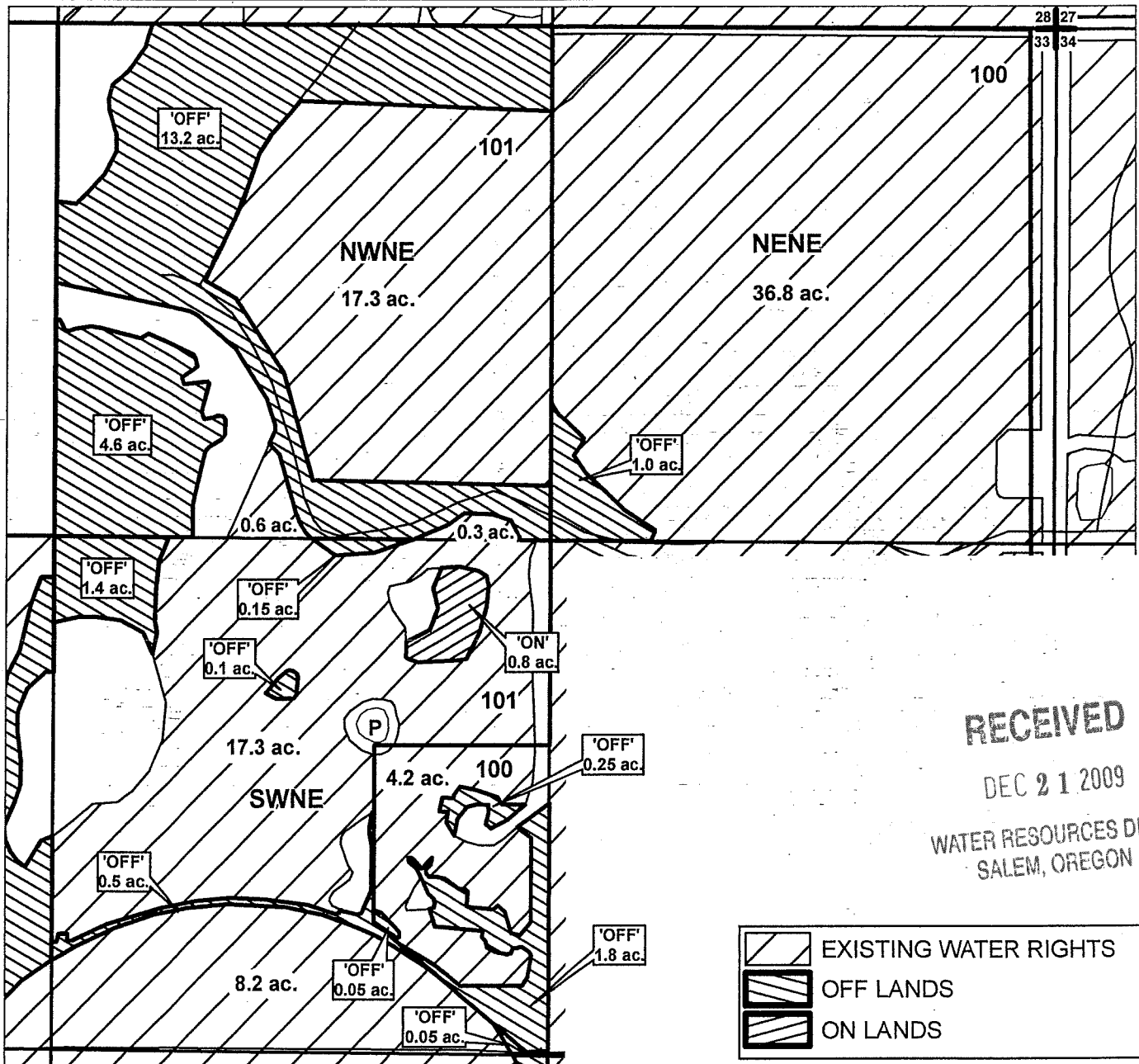
SCALE - 1" = 400'



NE 1/4

"OFF / ON" MAP
MAP 1 OF 4

DISTRICT INTERNAL
NOTICE #: T-2009-041



RECEIVED
DEC 21 2009
WATER RESOURCES DEPT
SALEM, OREGON

CENTRAL OREGON



IRRIGATION DISTRICT

APPLICATION FOR WATER RIGHTS TRANSFER

CHARLES B. & JULIE G. WAIBEL / CHARLES B. & JULIE G. WAIBEL

TAXLOT #: 100, 101, 400, 500

31.4 ACRES

DATE: 11-24-09 10995

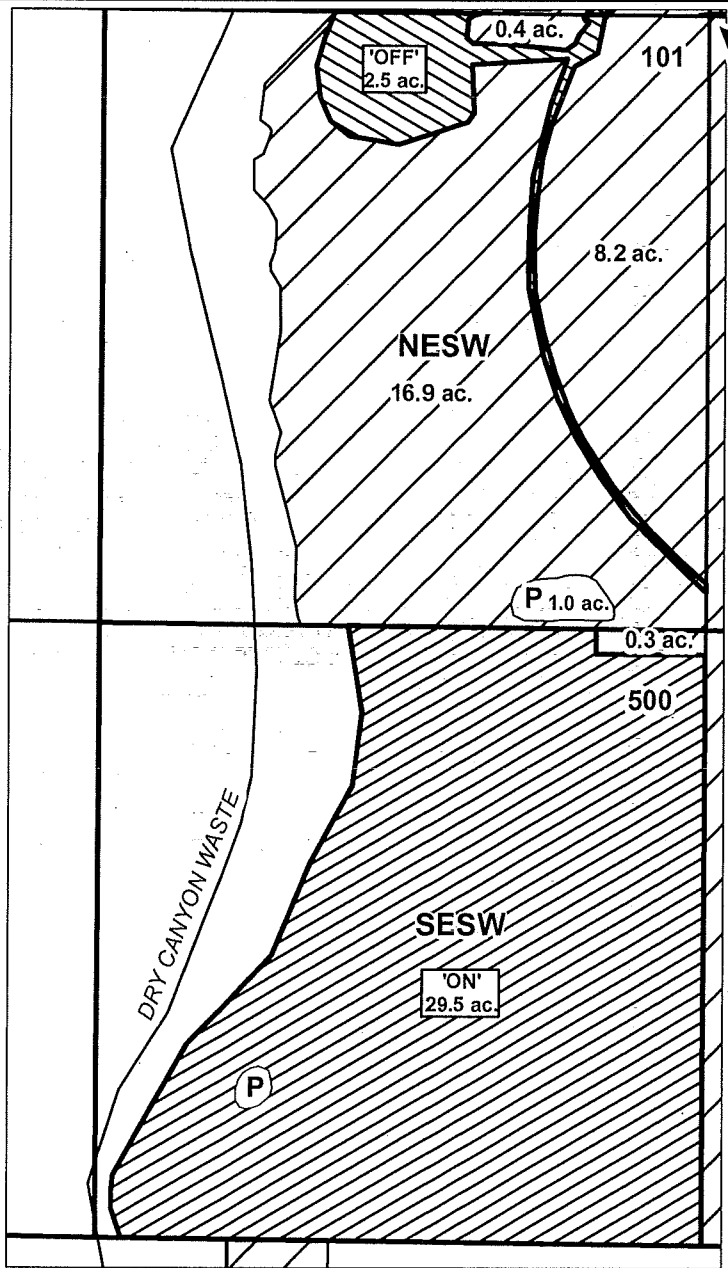
FILE: E:TRANSFERWRTRANS09\151433_NE

CROOK COUNTY SEC.33 T15S R14E

SCALE - 1" = 400'



E 1/2 OF THE SW 1/4







DISTRICT INTERNAL
NOTICE #: T-2009-041

RECEIVED

DEC 21 2009

WATER RESOURCES DEPT
SALEM, OREGON

**"OFF / ON" MAP
MAP 3 OF 4**

-  EXISTING WATER RIGHTS
-  OFF LANDS
-  ON LANDS
-  POND



APPLICATION FOR WATER RIGHTS TRANSFER

CHARLES B. & JULIE G. WAIBEL / CHARLES B. & JULIE G. WAIBEL

TAXLOT #: 100, 101, 400, 500

31.4 ACRES

DATE: 11-25-09 10995

FILE: E:\TRANSFER\WRTRANS09\151433_ESW

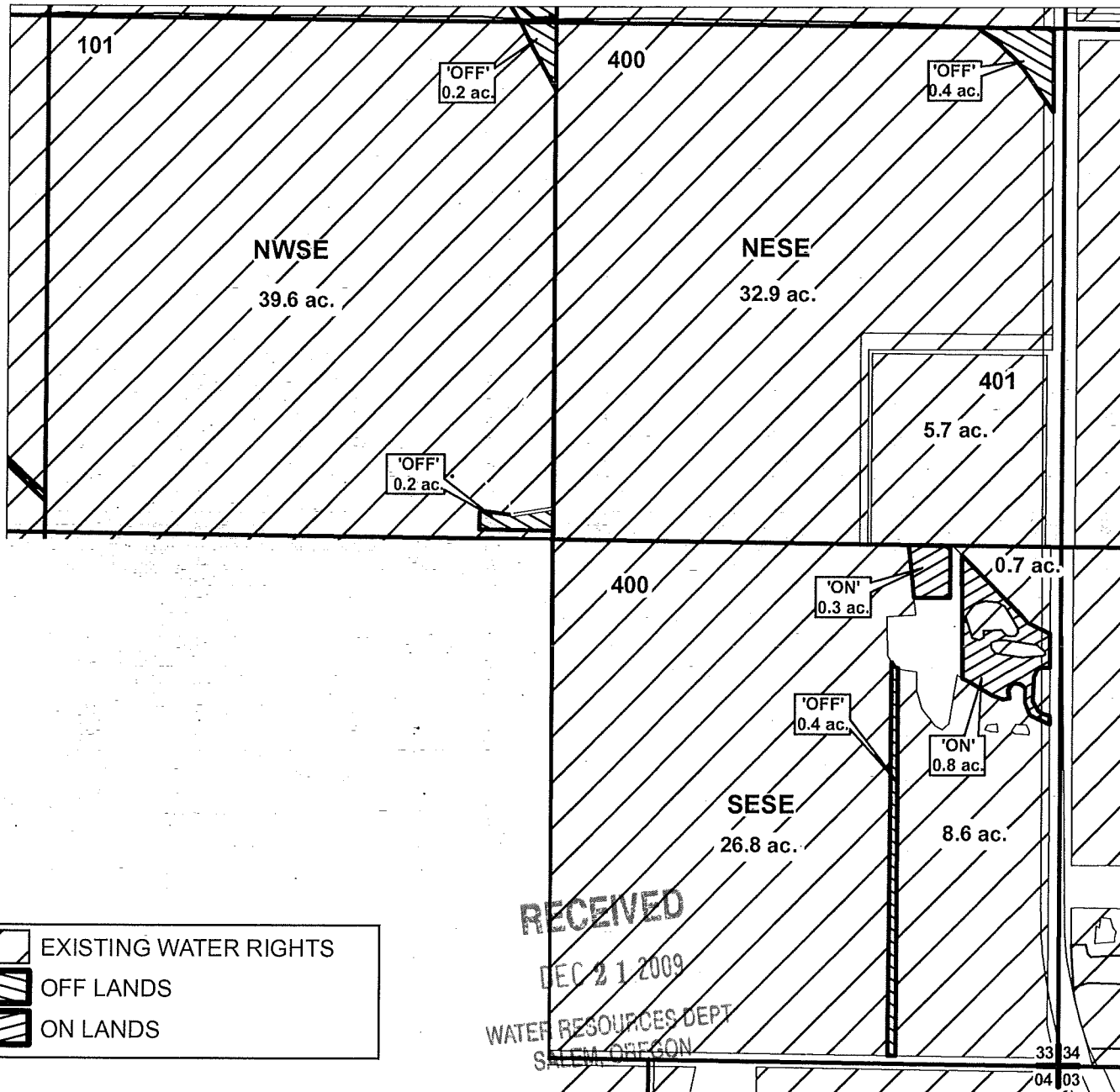
CROOK COUNTY SEC.33 T15S R14E

SCALE - 1" = 400'

"OFF / ON" MAP
MAP 4 OF 4



DISTRICT INTERNAL
NOTICE #: T-2009-041



	EXISTING WATER RIGHTS
	OFF LANDS
	ON LANDS

RECEIVED
DEC 21 2009
WATER RESOURCES DEPT
SALEM, OREGON

33 34
04 03



APPLICATION FOR WATER RIGHTS TRANSFER

CHARLES B. & JULIE G. WAIBEL / CHARLES B. & JULIE G. WAIBEL

TAXLOT #: 100, 101, 400, 500

31.4ACRES

DATE: 11-25-09 T 10995

FILE: E:\TRANSFER\WRTRANS09\151433_SE

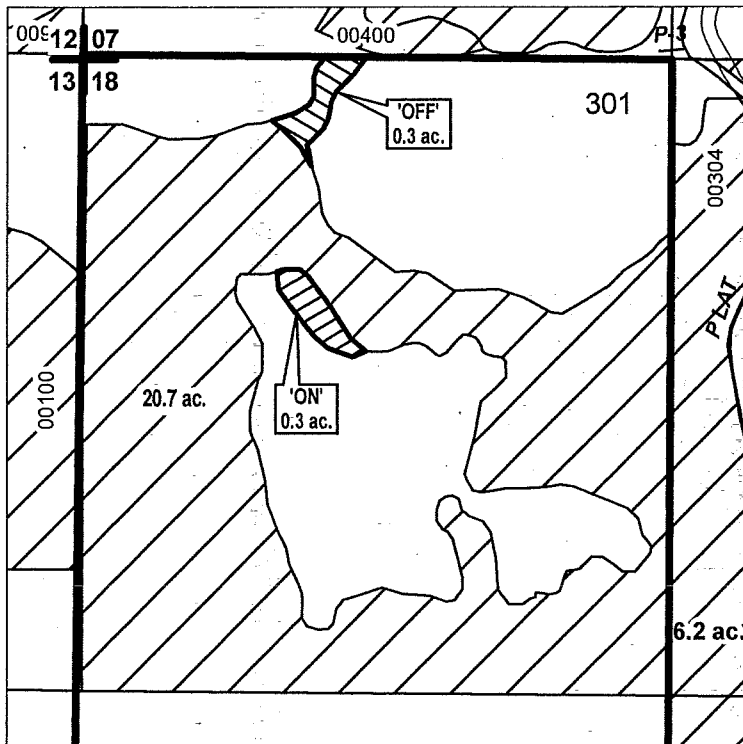
CROOK COUNTY SEC.18 T15S R15E

SCALE - 1" = 400'



NW 1/4 OF THE NW 1/4

DISTRICT INTERNAL
NOTICE #: T-2009-033



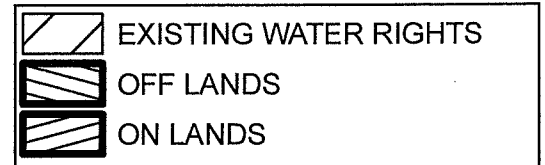
RECEIVED

DEC 21 2009

WATER RESOURCES DEPT
SALEM, OREGON

T 10995

"OFF / ON" MAP



APPLICATION FOR WATER RIGHTS TRANSFER

DR. M. HAYDEN SEARS & DAWN ELISE SEARS /
DR. M. HAYDEN SEARS & DAWN ELISE SEARS

TAXLOT #: 301

0.3 ACRES

DATE: 08-25-09

FILE: E:\TRANSFER\WRTRANS09\151518_NWNW

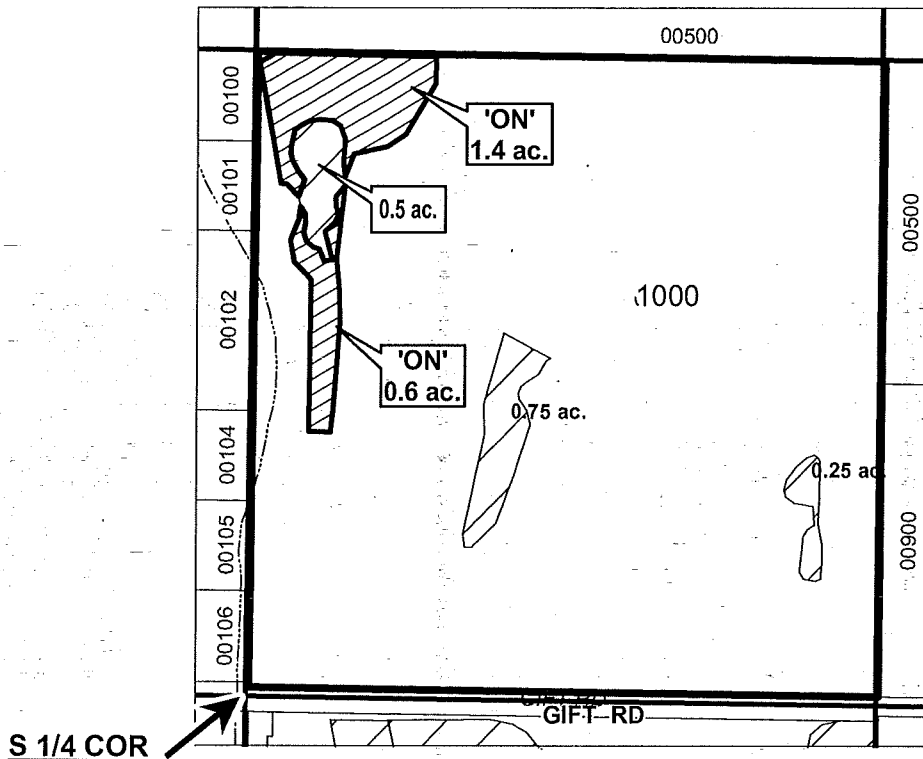
DESCHUTES COUNTY SEC.14 T16S R12E

SCALE - 1" = 400'



SW 1/4 OF THE SE 1/4



DISTRICT INTERNAL
NOTICE #: T-2009-046



RECEIVED

DEC 21 2009

WATER RESOURCES DEPT
SALEM, OREGON

	EXISTING WATER RIGHTS
	ON LANDS

"ON" MAP

T 10995

APPLICATION FOR WATER RIGHTS TRANSFER

COID / COID

TAXLOT #: 1000

2.0 ACRES

DATE: 11-20-09

FILE: E:\TRANSFER\WRTRANS09\161214_SWSE



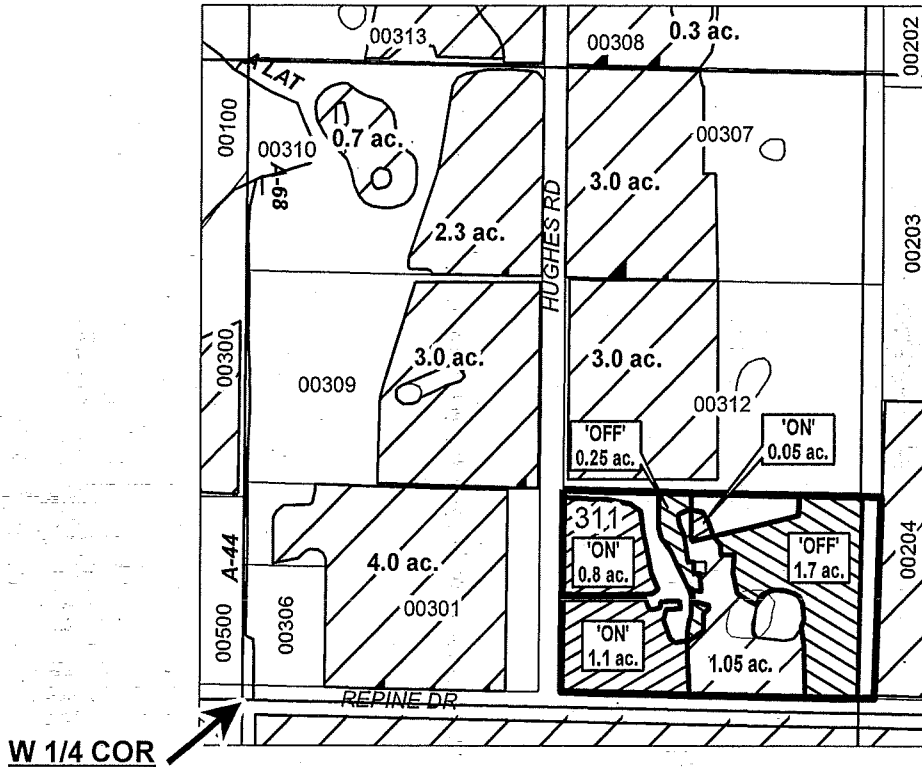
DESCHUTES COUNTY SEC.13 T17S R12E

SCALE - 1" = 400'



SW 1/4 OF THE NW 1/4

DISTRICT INTERNAL
NOTICE #: T-2009-030



RECEIVED

DEC 21 2009

WATER RESOURCES DEPT
SALEM, OREGON

"OFF / ON" MAP

T 10995

	EXISTING WATER RIGHTS
	OFF LANDS
	ON LANDS



APPLICATION FOR WATER RIGHTS TRANSFER
CHRISTOPHER I. CAMERON / CHRISTOPHER I. CAMERON

TAXLOT #: 311

1.95 ACRES

DATE: 08-13-09

FILE: E:\TRANSFER\WRTRANS09\171213_SWNW_311

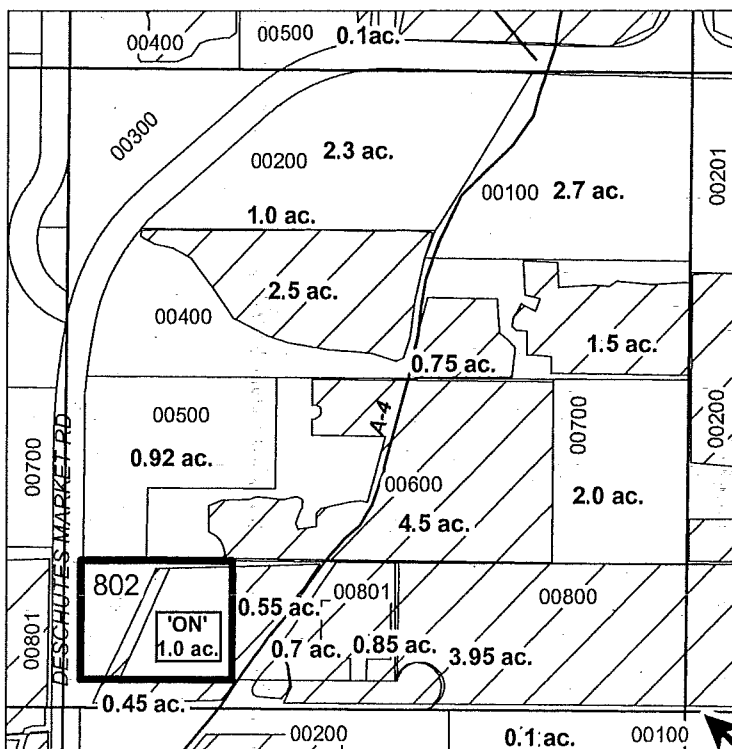
DESCHUTES COUNTY SEC.14 T17S R12E

SCALE - 1" = 400'



SE 1/4 OF THE NW 1/4

DISTRICT INTERNAL
NOTICE #: T-2009-029



RECEIVED

DEC 21 2009

WATER RESOURCES DEPT.
SALEM, OREGON

C 1/4 COR

	EXISTING WATER RIGHTS
	'ON' LAND PARCELS
	PARCELS W/ WATER RIGHTS

"ON" MAP

T 10995



APPLICATION FOR WATER RIGHTS TRANSFER

BRADLEY C. & JULIE R. SAXTON / BRADLEY C. & JULIE R. SAXTON

TAXLOT #: 802

1.0 ACRES

DATE: 06-30-09

FILE: E:\TRANSFER\WRTRANS09\171214_SENW_ON

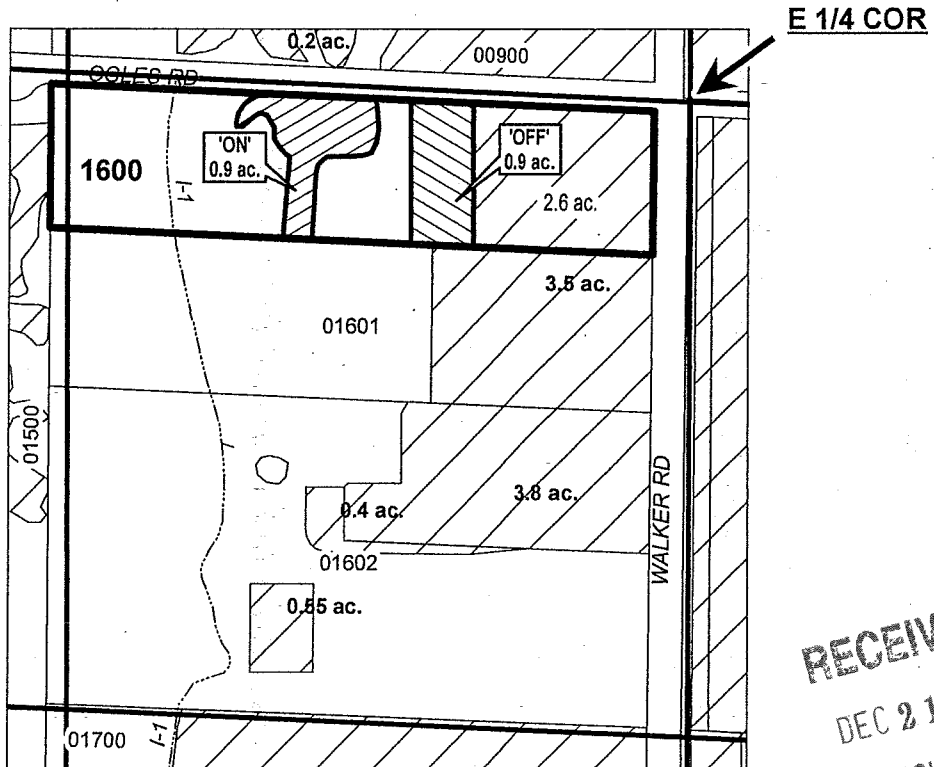
DESCHUTES COUNTY SEC.27 T17S R14E

SCALE - 1" = 400'



NE 1/4 OF THE SE 1/4

DISTRICT INTERNAL
NOTICE #: T-2009-027



RECEIVED
DEC 21 2009
WATER RESOURCES DEPT
SALEM, OREGON

T 10995

"OFF / ON" MAP

	EXISTING WATER RIGHTS
	OFF LANDS
	ON LANDS



APPLICATION FOR WATER RIGHTS TRANSFER

TIMOTHY E. BLOOM / TIMOTHY E. BLOOM

TAXLOT #: 1600

0.9 ACRES

DATE: 10-08-09

FILE: E:\TRANSFER\WR\TRANS09\171427_NESE

DESCHUTES COUNTY SEC.07, 08 T18S R14E

SCALE - 1" = 400'

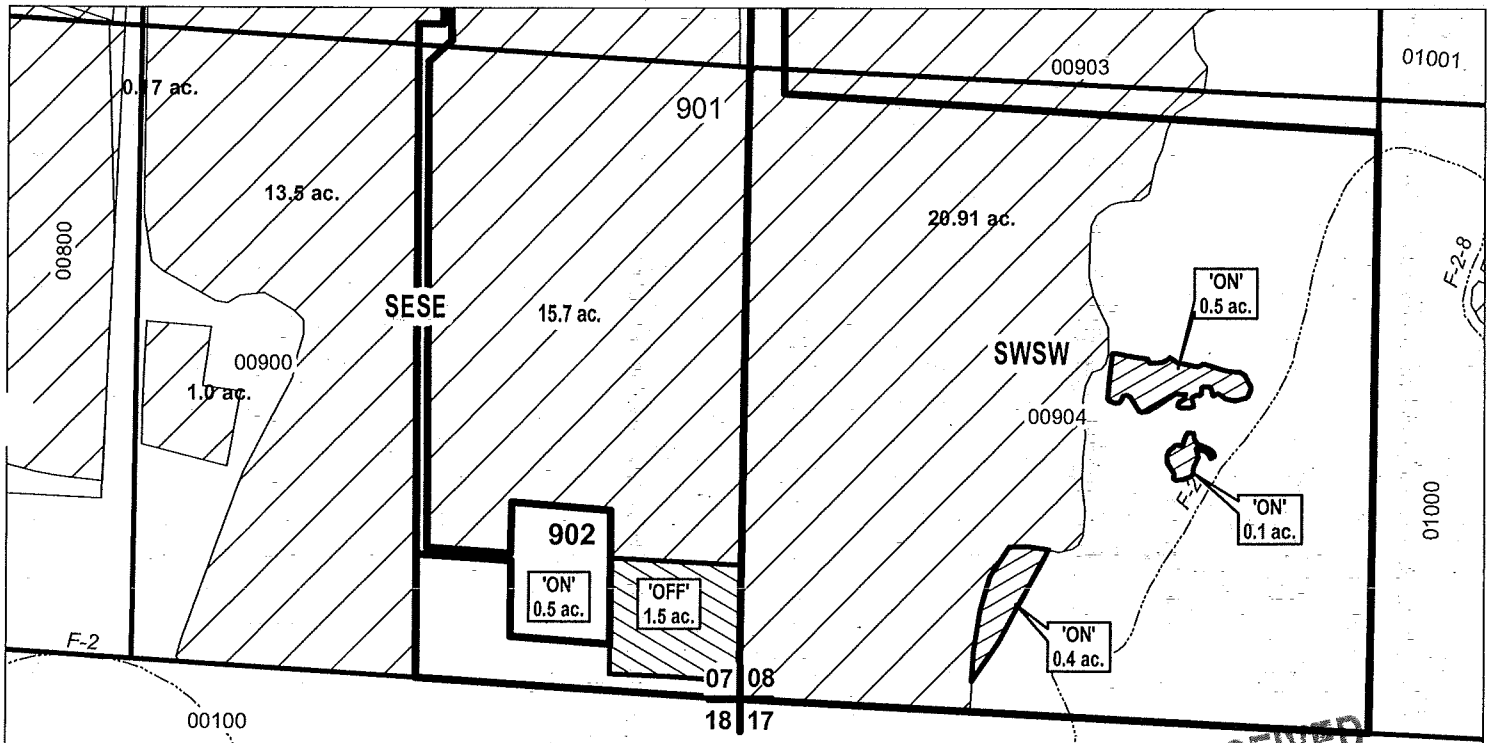


SE 1/4 OF THE SE 1/4 (SEC 07) ; SW 1/4 OF THE SW 1/4 (SEC 08)

DISTRICT INTERNAL
NOTICE #: T-2009-028

SEC 07

SEC 08



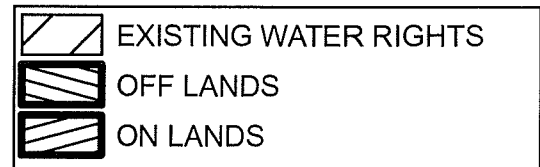
RECEIVED

DEC 21 2009

WATER RESOURCES DEPT
SALEM, OREGON

T 10995

"OFF / ON" MAP



APPLICATION FOR WATER RIGHTS TRANSFER
GARY & KATHLEEN DODDS / GARY & KATHLEEN DODDS

TAXLOT #: 901, 902, 904

1.5 ACRES

DATE: 12-09-09

FILE: E:\TRANSFER\WRTRANS09\181407_08SESE

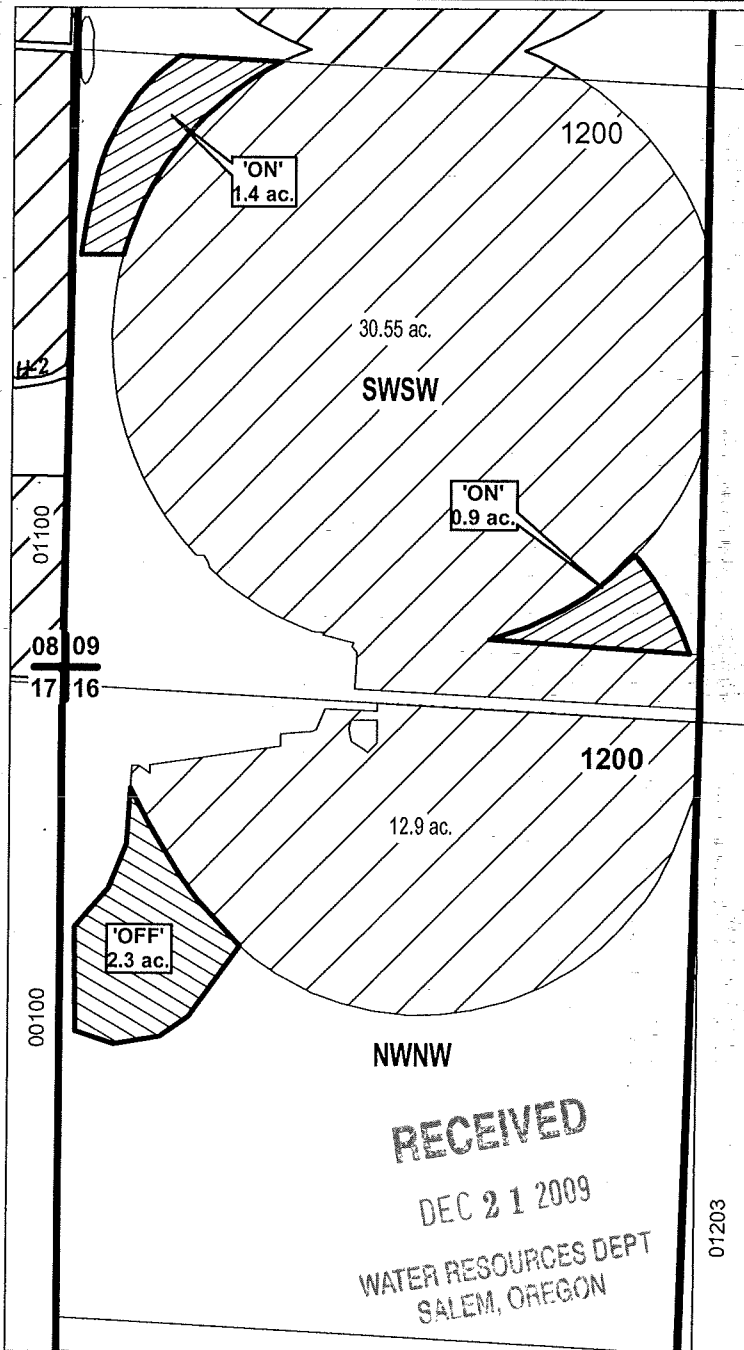
DESCHUTES COUNTY SEC.09, 16 T18S R14E

SCALE - 1" = 400'



SW 1/4 OF THE SW 1/4 (SEC 09); NW 1/4 OF THE NW 1/4 (SEC 16)

DISTRICT INTERNAL
NOTICE #: T-2009-034



"OFF / ON" MAP

	EXISTING WATER RIGHTS
	OFF LANDS
	ON LANDS



APPLICATION FOR WATER RIGHTS TRANSFER

T 10995

BRADLEY R. CLARNO / BRADLEY R. CLARNO

TAXLOT #: 1200

2.3 ACRES

DATE: 09-21-09

FILE: E:\TRANSFER\WRTRANS09\181409_16