

ROW RIVER

T. 20 S. & 21 S., R. 2 W. W.M.

# WATER RIGHTS TRANSFER APPLICATION MAP CHANGE IN PLACE OF USE

APPLICANT:  
UMPQUA NATIONAL FOREST

TRANSFER No. \_\_\_\_\_

LANE COUNTY, OREGON

MAP# 21-02-06 TL# 1700

PRIORITY DATE: 4-4-1963

CERTIFICATE No. 34613

PERMIT No. S28741

DIVERSION POINT  
3280' NORTH & 210'  
WEST FROM THE  
S.E. CORNER OF  
SECTION 31.

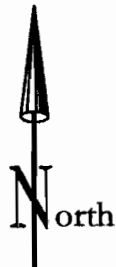
**RECEIVED**

JAN 13 2010

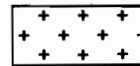
WATER RESOURCES DEPT  
SALEM, OREGON

THIS MAP IS NOT INTENDED  
TO PROVIDE LEGAL  
DIMENSIONS OR LOCATION  
OF PROPERTY LINES.

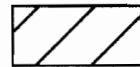
SHOREVIEW ROAD  
IRRIGATION PIPELINE



COLE D.L.C. 39  
KELLY D.L.C. 38



TRANSFER FROM



TRANSFER TO



REMAINING RIGHT



WATER PIPELINE

DLC 39  
NWSW  
3.56 A

DLC 38  
NWSW  
0.32 A

DLC 38  
NESW  
0.49 A

DLC 38  
SWSW  
0.37 A

DLC 38  
SESW  
2.20 A

DLC 39  
SESE  
0.14 A

DLC 39  
SWSW  
2.84 A

DLC 39  
SWSW  
5.94 A

DLC 38  
SWSW  
3.79 A

DLC 38  
SESW  
11.37 A

S31 S32

S6 S5

DLC 38  
NENW  
1.10 A


DONN ROWE LLC 953-7778  
90946 SUNDERMAN ROAD  
SPRINGFIELD, OR. 97478

RENEWAL DATE: 12-31-2010

DLC 39  
NENE  
3.04 A

DLC 39  
NWNW  
3.04 A

Scale: 1 inch = 400 feet



11005

