

State of Oregon  
 WATER RESOURCES DEPARTMENT  
**2009 December DISTRICT PETITION FOR PERMANENT TRANSFER 540.580**  
 NORTH UNIT IRRIGATION DISTRICT  
 2024 NW Beech Street, Madras, OR 97741 (541) 475-3625

**1. WATER RIGHT:**

	<u>Deschutes</u>	<u>Deschutes</u> <u>Supplemental</u>	<u>Crooked River</u>	<u>Crooked River</u> <u>Permit</u>
Source:	Certificate #72279 Deschutes River/ Crooked River	Certificate #72281 Deschutes River/ Crooked River	Certificate #72283 Crooked River	Permit #47284 Crooked River
Priority Date:	February 28, 1913	June 23, 1955	September 18, 1968	October 21, 1982

**RECEIVED**

**2. TYPE OF CHANGE:** Place of use

JAN 04 2010

**3.1. LOCATION OF AUTHORIZED PLACE OF USE: (Present User) Certificate #72279**

District Notice #	Name	Use	Township South	Range East WM	Section	Tax Lot	¼ ¼	Acres
09-01-A	Scott Teeny	IR	11	13	22CC	1400	SWSW	0.5
09-01-A	Scott Teeny	IR	11	13	22CC	1401	SWSW	0.1
09-01-B	North Unit Irrigation District (By Bargain & Sale Deed)	IR	11	13	22CC	1400	SWSW	1.3
09-01-B	North Unit Irrigation District (By Bargain & Sale Deed)	IR	11	13	22CC	1401	SWSW	1.3
09-05	Robert D & Judy M Williams and Gregory T & Heather C Williams	IR	10	14	05	900	NWSW	0.8
09-07-A	Robert D & Judith M Williams	IR	10	14	31	100	NENE	1.0
09-09	Eric E Schulz	IR	12	13	15	801	NESE	0.4
09-10	Collins & Susan C Gilbertson	IR	12	13	15	800	SWSE	0.2
09-10	Collins & Susan C Gilbertson	IR	12	13	15	800	SESE	0.3
09-14	Wilbur-Ellis Company	IR	11	13	27	104	SENE	2.1
09-18	Oregon Department of Transportation	IR	12	13	16		SESW	0.1
09-19	Fay M Drake	IR	12	13	16	700	SESW	0.4
	<b>TOTAL</b>							<b>8.5</b>

**4.1. LOCATION OF PROPOSED PLACE OF USE: (Proposed User) Certificate #72279**

District Notice #	Name	Use	Township South	Range East WM	Section	Tax Lot	¼ ¼	Deschutes Acres
09-01-A	Jerry Johnson	IR	11	13	34	900	NENW	0.6
09-01-B	Jerry Johnson	IR	11	13	34	900	NENW	2.6
09-05	Robert D & Judy M Williams and Gregory T & Heather C Williams	IR	10	14	05	900	NWSW	0.8
09-07-A	Gregory T & Heather C Williams	IR	10	14	31	101	NENE	1.0
09-09	Collins & Susan C Gilbertson	IR	12	13	15	800	NESE	0.4
09-10	Collins & Susan C Gilbertson	IR	12	13	15	800	NWSE	0.1
09-10	Collins & Susan C Gilbertson	IR	12	13	15	800	NESE	0.4
09-14	6T Living Trust	IR	11	13	27	107	NWSE	1.8
09-14	6T Living Trust	IR	11	13	27	107	SWSE	0.3
09-18	Wesley L Hagman, Evan S Thomas & Mark G Hagman	IR	12	13	06	100	NENE	0.1
09-19	Wesley Lynn Hagman, Mark Gary Hagman & Linda Fay Thomas	IR	12	13	04	800	NESE	0.4
	<b>TOTAL</b>							<b>8.5</b>

T 11003

### 3.2. LOCATION OF AUTHORIZED PLACE OF USE: (Present User) Certificate #72281

District Notice #	Name	Use	Township South	Range East WM	Section	Tax Lot	¼ ¼	Deschutes Supplement Acres
09-01-A	Scott Teeny	IR	11	13	22CC	1400	SWSW	0.5
09-01-A	Scott Teeny	IR	11	13	22CC	1401	SWSW	0.1
09-01-B	North Unit Irrigation District (By Bargain & Sale Deed)	IR	11	13	22CC	1400	SWSW	1.3
09-01-B	North Unit Irrigation District (By Bargain & Sale Deed)	IR	11	13	22CC	1401	SWSW	1.3
09-05	Robert D & Judy M Williams and Gregory T & Heather C Williams	IR	10	14	05	900	NWSW	0.8
09-07-A	Robert D & Judith M Williams	IR	10	14	31	100	NENE	1.0
09-09	Eric E Schulz	IR	12	13	15	801	NESE	0.4
09-10	Collins & Susan C Gilbertson	IR	12	13	15	800	SWSE	0.2
09-10	Collins & Susan C Gilbertson	IR	12	13	15	800	SESE	0.3
09-14	Wilbur-Ellis Company	IR	11	13	27	104	SENE	2.1
09-18	Oregon Department of Transportation	IR	12	13	16		SESW	0.1
09-19	Fay M Drake	IR	12	13	16	700	SESW	0.4
	TOTAL							<b>8.5</b>

### 4.2. LOCATION OF PROPOSED PLACE OF USE: (Proposed User) Certificate #72281

District Notice #	Name	Use	Township South	Range East WM	Section	Tax Lot	¼ ¼	Deschutes Supplement Acres
09-01-A	Jerry Johnson	IR	11	13	34	900	NENW	0.6
09-01-B	Jerry Johnson	IR	11	13	34	900	NENW	2.6
09-05	Robert D & Judy M Williams and Gregory T & Heather C Williams	IR	10	14	05	900	NWSW	0.8
09-07-A	Gregory T & Heather C Williams	IR	10	14	31	101	NENE	1.0
09-09	Collins & Susan C Gilbertson	IR	12	13	15	800	NESE	0.4
09-10	Collins & Susan C Gilbertson	IR	12	13	15	800	NWSE	0.1
09-10	Collins & Susan C Gilbertson	IR	12	13	15	800	NESE	0.4
09-14	6T Living Trust	IR	11	13	27	107	NWSE	1.8
09-14	6T Living Trust	IR	11	13	27	107	SWSE	0.3
09-18	Wesley L Hagman, Evan S Thomas & Mark G Hagman	IR	12	13	06	100	NENE	0.1
09-19	Wesley Lynn Hagman, Mark Gary Hagman & Linda Fay Thomas	IR	12	13	04	800	NESE	0.4
	TOTAL							<b>8.5</b>

**RECEIVED**

JAN 04 2010

WATER RESOURCES DEPT  
SALEM, OREGON

T 11003

**3.3. LOCATION OF AUTHORIZED PLACE OF USE: (Present User) Certificate #72283**

District Notice #	Name	Use	Township South	Range East WM	Section	Tax Lot	¼ ¼	Crooked River Acres
09-06	Howard Erlandsen	IR	11	13	25	300	SWSW	3.2
09-07-B	Gregory T & Heather C Williams	IR	10	14	31	101	NENE	0.6
09-09	Eric E Schulz	IR	12	13	15	301	SENE	0.3
09-15	Patricia A Copeland & Daniel J Copeland	IR	11	13	14CB	501	NWSW	0.4
09-16	Patricia A Copeland & Daniel J Copeland	IR	11	13	14CB	501	NWSW	0.5
09-17	Deschutes Valley Water District	IR	11	13	11DC	700	SWSE	3.8
09-18	Oregon Department of Transportation	IR	12	13	16		SESW	0.6
	TOTAL							<b>9.4</b>

**4.3. LOCATION OF PROPOSED PLACE OF USE: (Proposed User) Certificate #72283**

District Notice #	Name	Use	Township South	Range East WM	Section	Tax Lot	¼ ¼	Crooked River Acres
09-06	Young Properties, Inc.	IR	10	14	05	1100	SWSW	3.2
09-07-B	Young Properties, Inc.	IR	10	14	08	300	NWNW	0.6
09-09	Collins & Susan C Gilbertson	IR	12	13	15	800	SESE	0.3
09-15	6T Living Trust	IR	11	13	27	108	SWSE	0.4
09-16	Johnnie L & Cheryl L Towery	IR	11	13	27	1401	SWSE	0.5
09-17	Daniel & Kimberlie D Hollinger	IR	12	12	25	100	SWNE	3.8
09-18	Wesley L Hagman, Evan S Thomas & Mark G Hagman	IR	12	13	06	100	NENE	0.6
	TOTAL							<b>9.4</b>

**5. ITEMS ATTACHED:**

- A. Maps representing "off" lands and proposed "on" lands
- B. District Boundaries (Description and map on file with OWRD's Regional and Salem office).
- C. Fees: \$1300.00 is attached to this petition for filing and recording fees.

Each landowner affected by this transfer has authorized this transfer by a writing that is on file with the District.

North Unit Irrigation District hereby certifies that this petition and attachments are accurate to the best of our knowledge and that the water rights referenced in this application have been used within the last 5 years.



Mike Britton Secretary-Manager

Date 12/29/2009

**RECEIVED**

JAN 04 2010

WATER RESOURCES DEPT  
SALEM, OREGON

T 11003

State of Oregon  
 WATER RESOURCES DEPARTMENT  
**NOTICE OF TRANSFER UNDER ORS 540.580**  
 NORTH UNIT IRRIGATION DISTRICT  
 2024 NW Beech Street, Madras, OR 97741  
 (541) 475-3625

1. **WATER RIGHT:** Deschutes Crooked River  
 Certificates #72279 & 72281 Certificate #72283

2. **PROPOSED USE:** Irrigation

3. **APPLICANT:**

Name: Scott Teeny			Phone: 541-410-3006	
Address: PO Box 380		City: Madrs	State: OR	Zip: 97741

4. **LOCATION OF AUTHORIZED USE:**

Township	Range	Section	¼ ¼	Tax Lot	Deschutes Acres	Crooked River Acres
11	13	22CC	SW SW	1400	0.5	
11	13	22CC	SW SW	1401	0.1	
						<b>RECEIVED</b>
						JAN 04 2010
						WATER RESOURCES DEPT SALEM, OREGON

5. **RECIPIENT:**

Name: Jerry Johnson			Phone: 541-546-9888	
Address: 4094 SW Bear Drive		City: Madras	State: OR	Zip: 97741

6. **LOCATION OF PROPOSED USE:**

Township	Range	Section	¼ ¼	Tax Lot	Deschutes Acres	Crooked River Acres
11	13	34	NE NW	900	0.6	

T 11003

7. **EXHIBITS:**

A map prepared by North Unit Irrigation District or Certified Water Rights Examiner or qualified Surveyor showing the location of the present and proposed irrigated lands.

RECEIVED

JAN 04 2010

WATER RESOURCES DEPT NUID Transfer #09-01-A  
SALEM, OREGON

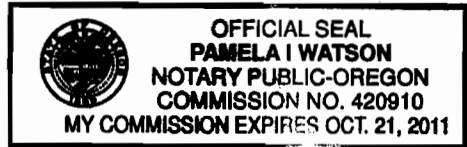
North Unit Irrigation District hereby certifies that the applicant and recipient are the deed holders of subject properties; that our files are complete with a copy of the recorded documents; that the applicant's land has been irrigated within the last five years, and the applicant and recipient hereby authorize the transfer proposed herein.

NOTICE IS HEREBY GIVEN that this proposed change is subject to the approval of the Water Resources Department and that the Water Resources Department may reject the transfer or may require mitigation to avoid injury to other water right holders.

NORTH UNIT IRRIGATION DISTRICT, APPLICANT AND RECIPIENT, HEREBY SWEAR THAT THE ABOVE NOTICE FOR TRANSFER OF WATER RIGHT AND THE STATEMENTS MADE ARE TRUE AND CORRECT.

Dated and signed this 18<sup>th</sup> day of December 2009.

Scott Teeny  
Applicant  
State of Oregon )ss.  
County of Jefferson )




Signed or attested  
before me on December 18, 2009 by  
Scott Teeny

Pamela I Watson  
Notary Public - State of Oregon  
My commission expires: 10/21/2011

Dated and signed this 28<sup>th</sup> day of Dec. 2009.

Jerry Johnson  
Recipient  
State of Oregon )ss.  
County of Jefferson )




Signed or attested  
before me on December 28, 2009 by  
Jerry Johnson

Pamela I Watson  
Notary Public - State of Oregon  
My Commission expires: 10/21/2011

Dated and signed this 29 day of Dec 2009.

Mike Britton  
Mike Britton - Secretary-Manager North Unit Irrigation District

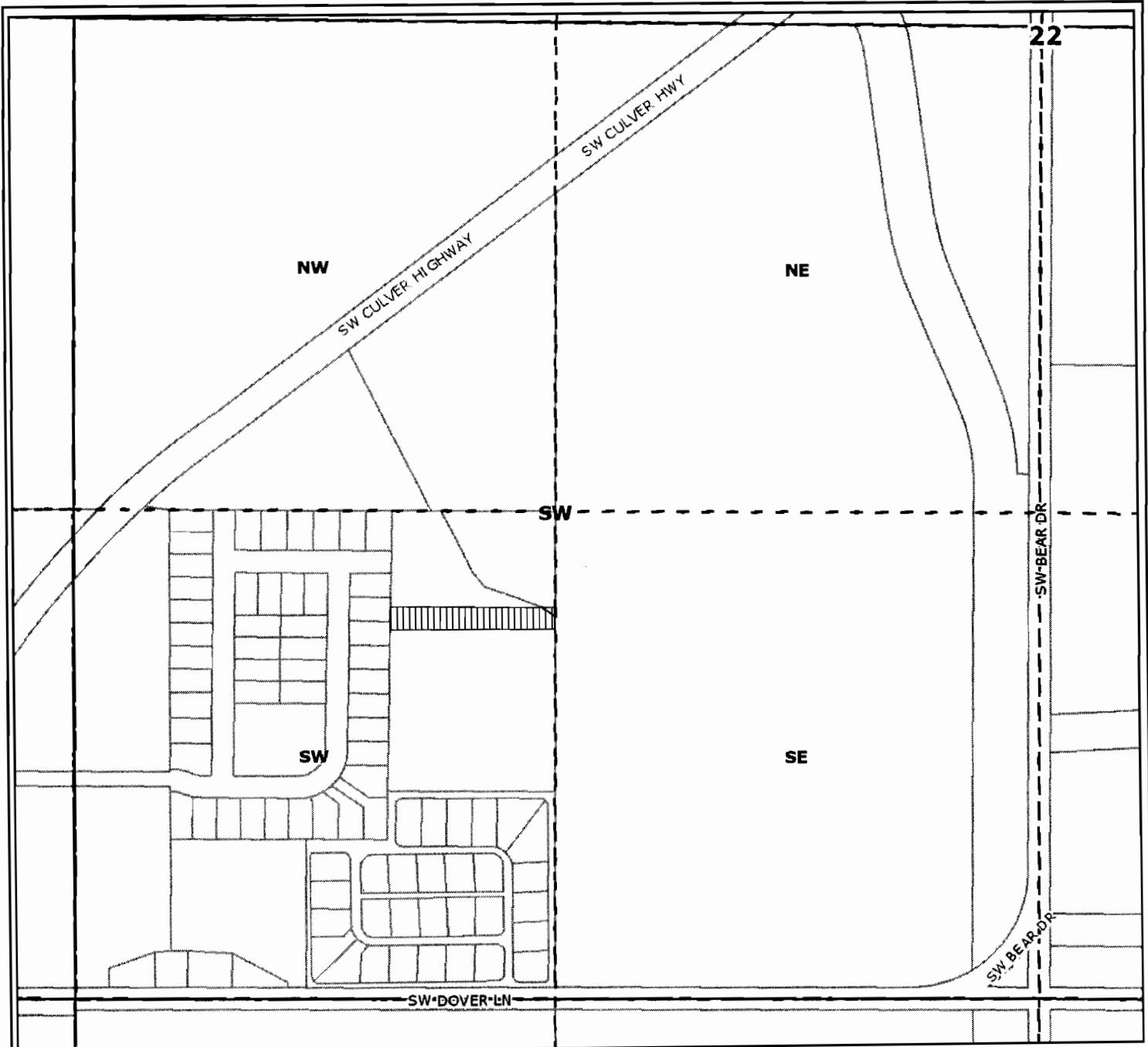
State of Oregon )ss.  
County of Jefferson )



Signed or attested  
before me on December 29, 2009 by  
Mike Britton

Pamela I Watson  
Notary Public - State of Oregon  
My Commission expires: 10/21/2011

T 11003



Scott Teeny



Transfer "OFF" .5 + .1 = 0.6 acres  
 Deschutes Water Rights  
 72279 & 72281

**RECEIVED**

**JAN 04 2010**

WATER RESOURCES DEPT  
 SALEM, OREGON

Application Map  
 For Water Right Transfer 'OFF'  
 Located in the SW1/4 of the SW1/4 of  
 Sec 22, T11S., R13E., W.M.  
 Jefferson County Oregon  
 December 17, 2009

North Unit Irrigation District

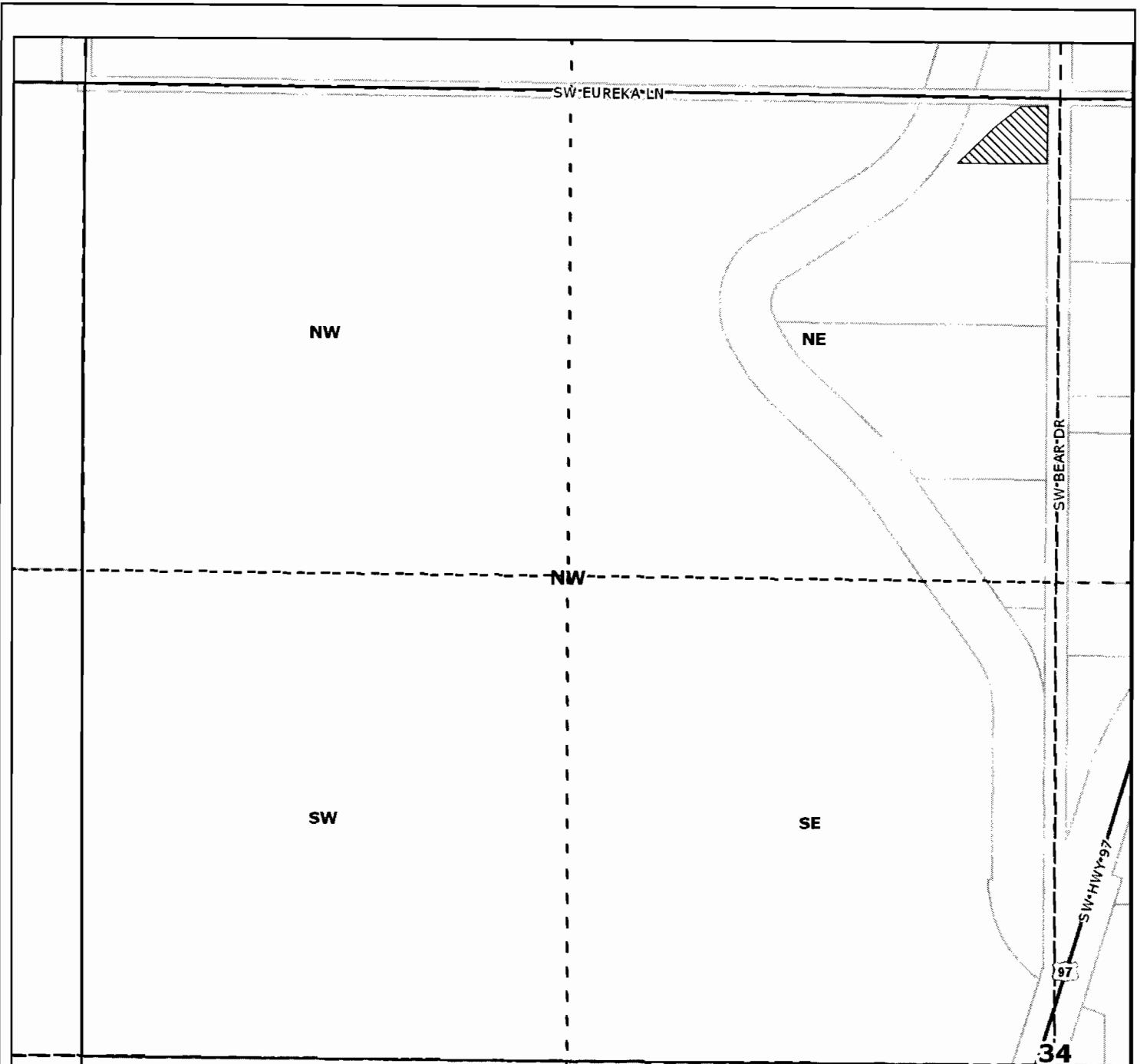
Mike Britton - General Manager

North Unit Irrigation District  
 2024 NW Beech Street  
 Madras, OR 97741  
 Phone: (541) 475-3625  
 Fax: (541) 475-3905  
 email: pwatson@northunitid.com

Scale 1" = 400'



11005



Johnson



Transfer "ON" 0.6 acres  
 Deschutes Water Rights  
 72279 & 72281

Application Map  
 For Water Right Transfer 'ON'  
 Located in the NE1/4 of the NW1/4 of  
 Sec 34, T11S., R13E., W.M.

**RECEIVED**

**JAN 04 2010**

WATER RESOURCES DEPT  
 SALEM, OREGON

Jefferson County Oregon

October 20, 2009

North Unit Irrigation District

North Unit Irrigation District  
 2024 NW Beech Street  
 Madras, OR 97741  
 Phone: (541) 475-3625  
 Fax: (541) 475-3905  
 email: pwatson@northunitid.com

Mike Britton - General Manager

Scale 1" = 400'



T 11003

State of Oregon  
 WATER RESOURCES DEPARTMENT  
**NOTICE OF TRANSFER UNDER ORS 540.580**  
 NORTH UNIT IRRIGATION DISTRICT  
 2024 NW Beech Street, Madras, OR 97741  
 (541) 475-3625

1. **WATER RIGHT:** Deschutes Crooked River  
 Certificates #72279 & 72281 Certificate #72283

2. **PROPOSED USE:** Irrigation

3. **APPLICANT:**

Name: North Unit Irrigation District (by Bargain & Sale Deed)	Phone: 541-475-3625
---	---------------------

Address: 2024 NW Beech Street	City: Madras	State: OR	Zip: 97741
-------------------------------	--------------	-----------	------------

4. **LOCATION OF AUTHORIZED USE:**

Township	Range	Section	¼ ¼	Tax Lot	Deschutes Acres	Crooked River Acres
11	13	22CC	SW SW	1400	1.3	
11	13	22CC	SW SW	1401	1.3	

5. **RECIPIENT:**

Name: Jerry Johnson	Phone: 541-546-9888
---------------------	---------------------

Address: 4094 SW Bear Drive	City: Madras	State: OR	Zip: 97741
-----------------------------	--------------	-----------	------------

6. **LOCATION OF PROPOSED USE:**

Township	Range	Section	¼ ¼	Tax Lot	Deschutes Acres	Crooked River Acres
11	13	34	NE NW	900	2.6	

**RECEIVED**

**JAN 04 2010**

WATER RESOURCES DEPT  
SALEM, OREGON

T 11003

7. **EXHIBITS:**

A map prepared by North Unit Irrigation District or Certified Water Rights Examiner or qualified Surveyor showing the location of the present and proposed irrigated lands.



RECEIVED

JAN 04 2010

WATER RESOURCES DEPT  
SALEM, OREGON

NUID Transfer #09-01-B

North Unit Irrigation District hereby certifies that the applicant and recipient are the deed holders of subject properties; that our files are complete with a copy of the recorded documents; that the applicant's land has been irrigated within the last five years, and the applicant and recipient hereby authorize the transfer proposed herein.

NOTICE IS HEREBY GIVEN that this proposed change is subject to the approval of the Water Resources Department and that the Water Resources Department may reject the transfer or may require mitigation to avoid injury to other water right holders.

NORTH UNIT IRRIGATION DISTRICT, APPLICANT AND RECIPIENT, HEREBY SWEAR THAT THE ABOVE NOTICE FOR TRANSFER OF WATER RIGHT AND THE STATEMENTS MADE ARE TRUE AND CORRECT.

Dated and signed this 29 day of Dec 2009.

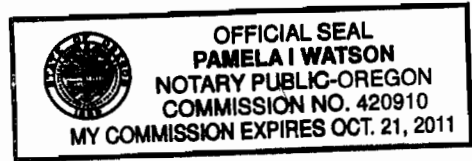
Mike Britton

**Applicant**

State of Oregon )ss.  
County of Jefferson

Signed or attested  
before me on December, 2009 by

Mike Britton



Pamela I Watson

Notary Public - State of Oregon  
My commission expires: 10/21/2011

Dated and signed this 28 day of Dec. 2009.

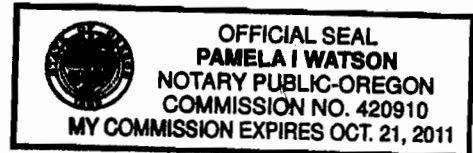
Jerry Johnson

**Recipient**

State of Oregon )ss.  
County of Jefferson

Signed or attested  
before me on Dec. 28, 2009 by

Jerry Johnson



Pamela I Watson

Notary Public - State of Oregon  
My Commission expires: 10/21/2011

Dated and signed this 29 day of Dec 2009.

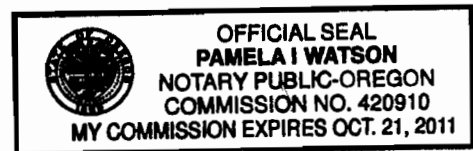
Mike Britton

**Mike Britton - Secretary-Manager North Unit Irrigation District**

State of Oregon )ss.  
County of Jefferson

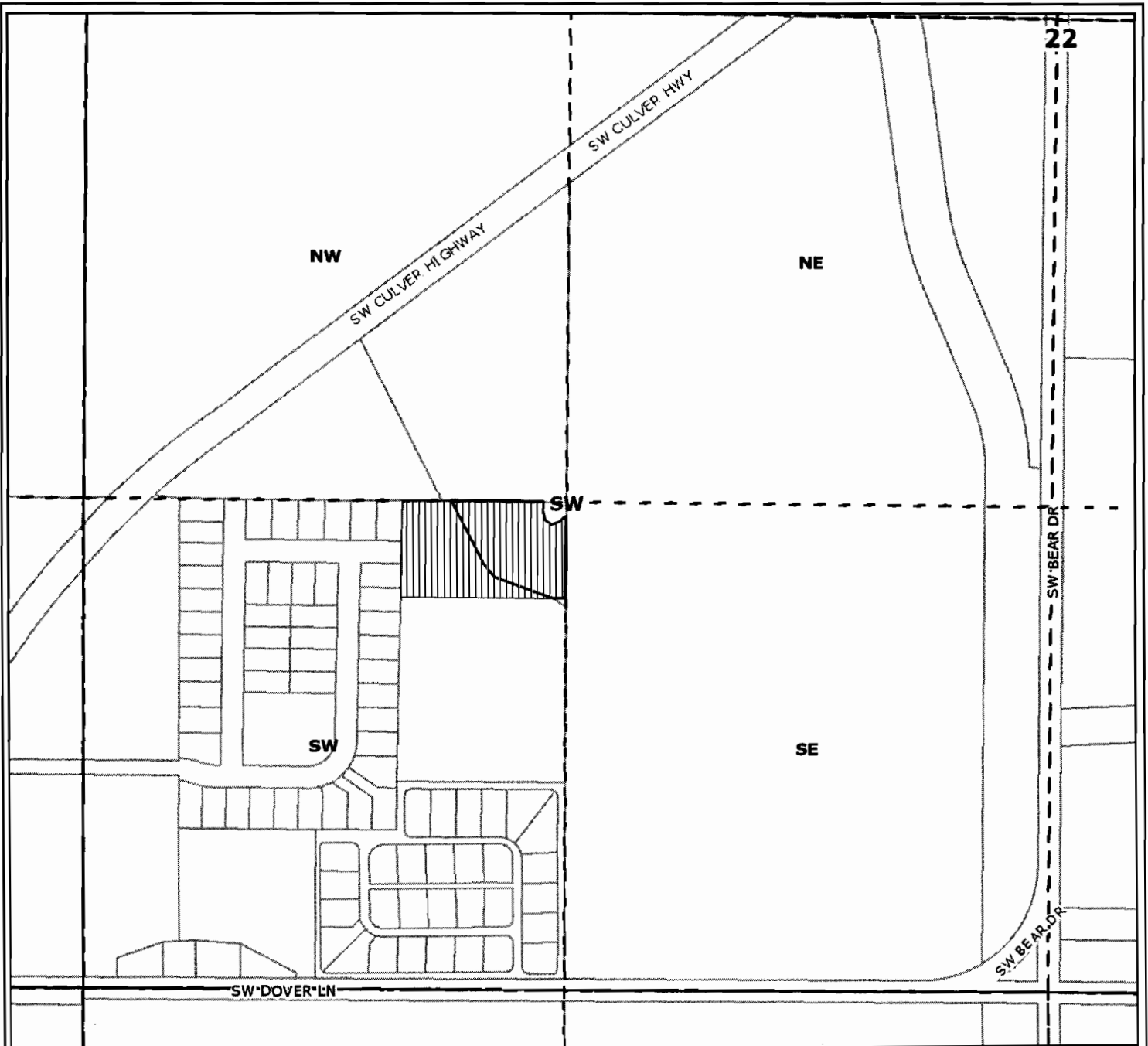
Signed or attested  
before me on December 29, 2009 by

Mike Britton



Pamela I Watson

Notary Public - State of Oregon  
My Commission expires: 10/21/2011



NUID (Teeny)



Transfer "OFF" 1.3+ 1.3 = 2.6 acres  
 Deschutes Water Rights  
 72279 & 72281

T 11003

Application Map  
 For Water Right Transfer 'OFF'  
 Located in the SW1/4 of the SW1/4 of  
 Sec 22, T11S., R13E., W.M.  
 Jefferson County Oregon  
 December 17, 2009

**RECEIVED**

JAN 04 2010  
 WATER RESOURCES DEPT  
 SALEM, OREGON

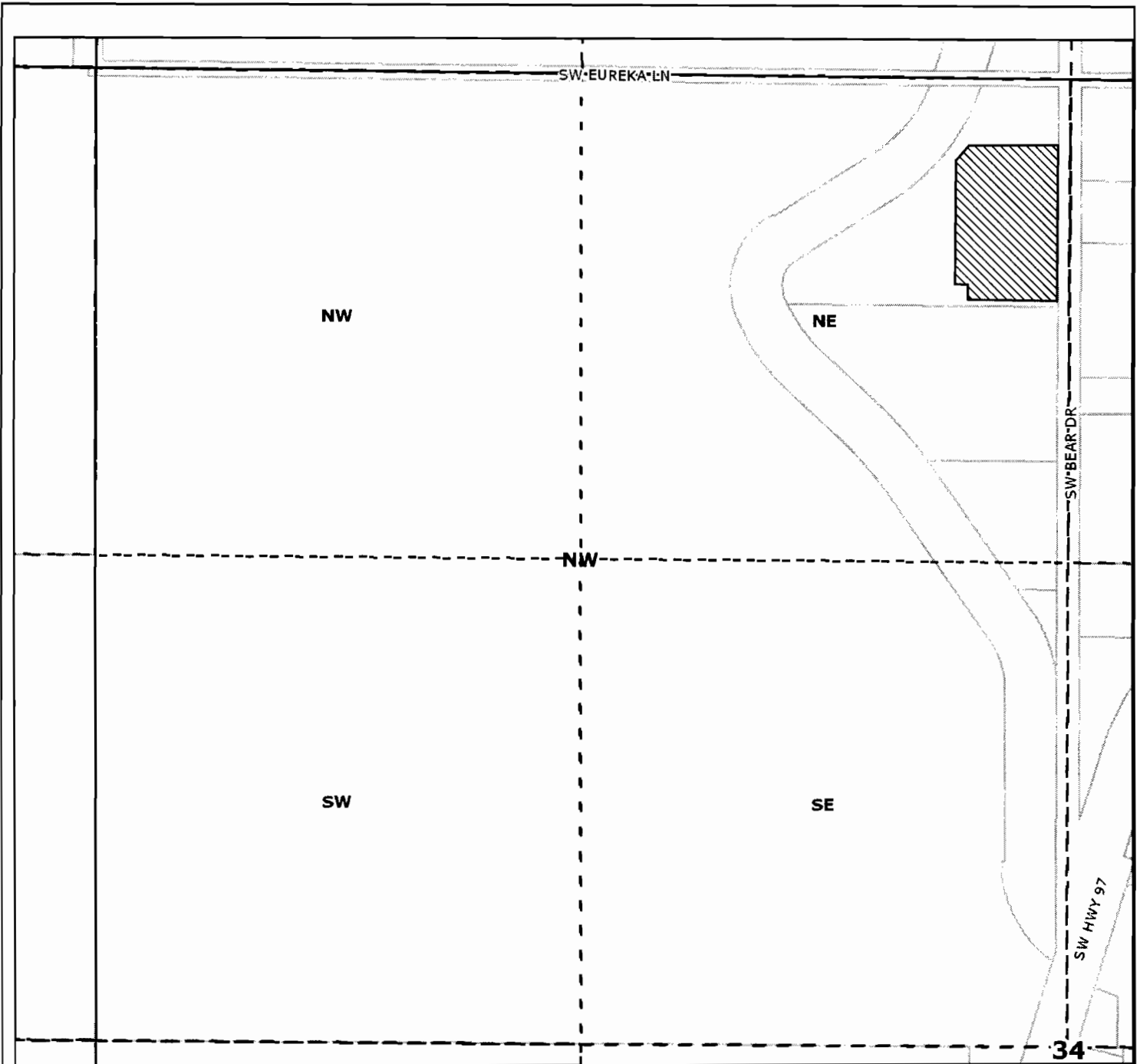
North Unit Irrigation District  
 2024 NW Beech Street  
 Madras, OR 97741  
 Phone: (541) 475-3625  
 Fax: (541) 475-3905  
 email: pwatson@northunitid.com

North Unit Irrigation District

Mike Britton - General Manager

Scale 1" = 400'





Johnson




Transfer "ON" 2.6 acres  
 Deschutes Water Rights  
 72279 & 72281

T 11003


Application Map  
 For Water Right Transfer 'ON'  
 Located in the NE1/4 of the NW1/4 of  
 Sec 34, T11S., R13E., W.M.  
 Jefferson County Oregon  
 October 20, 2009  
 North Unit Irrigation District

**RECEIVED**  
 JAN 04 2010

North Unit Irrigation District  
 2024 NW Beech Street  
 Madras, OR 97741  
 Phone: (541) 475-3625  
 Fax: (541) 475-3905  
 email: pwatson@northunitid.com

  
 Mike Britton - General Manager

WATER RESOURCES DEPT  
 SALEM, OREGON

Scale 1" = 400' 

State of Oregon  
 WATER RESOURCES DEPARTMENT  
**NOTICE OF TRANSFER UNDER ORS 540.580**  
 NORTH UNIT IRRIGATION DISTRICT  
 2024 NW Beech Street, Madras, OR 97741  
 (541) 475-3625

1. **WATER RIGHT:** Deschutes Crooked River  
 Certificates #72279 & 72281 Certificate #72283

2. **PROPOSED USE:** Irrigation

3. **APPLICANT:**

Name: Robert D & Judy M Williams and Gregory T & Heather C Williams	Phone: 541-325-1350
--	---------------------

Address: PO Box 755	City: Madras	State: OR	Zip: 97741
---------------------	--------------	-----------	------------

4. **LOCATION OF AUTHORIZED USE:**

Township	Range	Section	¼ ¼	Tax Lot	Deschutes Acres	Crooked River Acres
10	14	05	NW SW	900	0.8	

5. **RECIPIENT:**

Name: Robert D & Judy M Williams and Gregory T & Heather C Williams	Phone: 541-325-1350
--	---------------------

Address: PO Box 755	City: Madras	State: OR	Zip: 97741
---------------------	--------------	-----------	------------

6. **LOCATION OF PROPOSED USE:**

Township	Range	Section	¼ ¼	Tax Lot	Deschutes Acres	Crooked River Acres
10	14	05	NW SW	900	0.8	

RECEIVED  
 JAN 04 2010  
 WATER RESOURCES DEPT  
 SALEM, OREGON

7. **EXHIBITS:**

A map prepared by North Unit Irrigation District or Certified Water Rights Examiner or qualified Surveyor showing the location of the present and proposed irrigated lands.

North Unit Irrigation District hereby certifies that the applicant and recipient are the deed holders of subject properties; that our files are complete with a copy of the recorded documents; that the applicant's land has been irrigated within the last five years, and the applicant and recipient hereby authorize the transfer proposed herein.

NOTICE IS HEREBY GIVEN that this proposed change is subject to the approval of the Water Resources Department and that the Water Resources Department may reject the transfer or may require mitigation to avoid injury to other water right holders.

NORTH UNIT IRRIGATION DISTRICT, APPLICANT AND RECIPIENT, HEREBY SWEAR THAT THE ABOVE NOTICE FOR TRANSFER OF WATER RIGHT AND THE STATEMENTS MADE ARE TRUE AND CORRECT.

Dated and signed this 16 day of Dec 2009

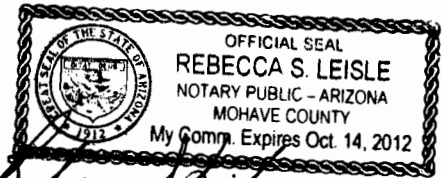
[Signature]

Applicant/Recipient  
State of Oregon Ar )ss.  
County of MoHAVE )

[Signature]

Applicant/Recipient

Signed or attested  
before me on Dec 16, 2009 by  
Robert D + Judith M Williams



[Signature]  
Notary Public - State of Oregon Ar  
My commission expires: 10-14-2012

Dated and signed this 11 day of Dec 2009

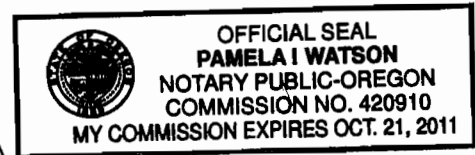
[Signature]

Applicant/Recipient  
State of Oregon )ss.  
County of Jefferson )

[Signature]

Applicant/Recipient

Signed or attested  
before me on December 11, 2009 by  
Gregory T + Heather C Williams



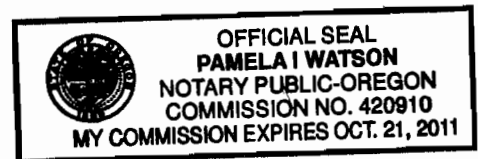
[Signature]  
Notary Public - State of Oregon  
My Commission expires: 10/21/2011

Dated and signed this 29 day of Dec 2009

[Signature]

Mike Britton - Secretary-Manager North Unit Irrigation District

State of Oregon )ss.  
County of Jefferson )



Signed or attested  
before me on December 29, 2009 by

Mike Britton

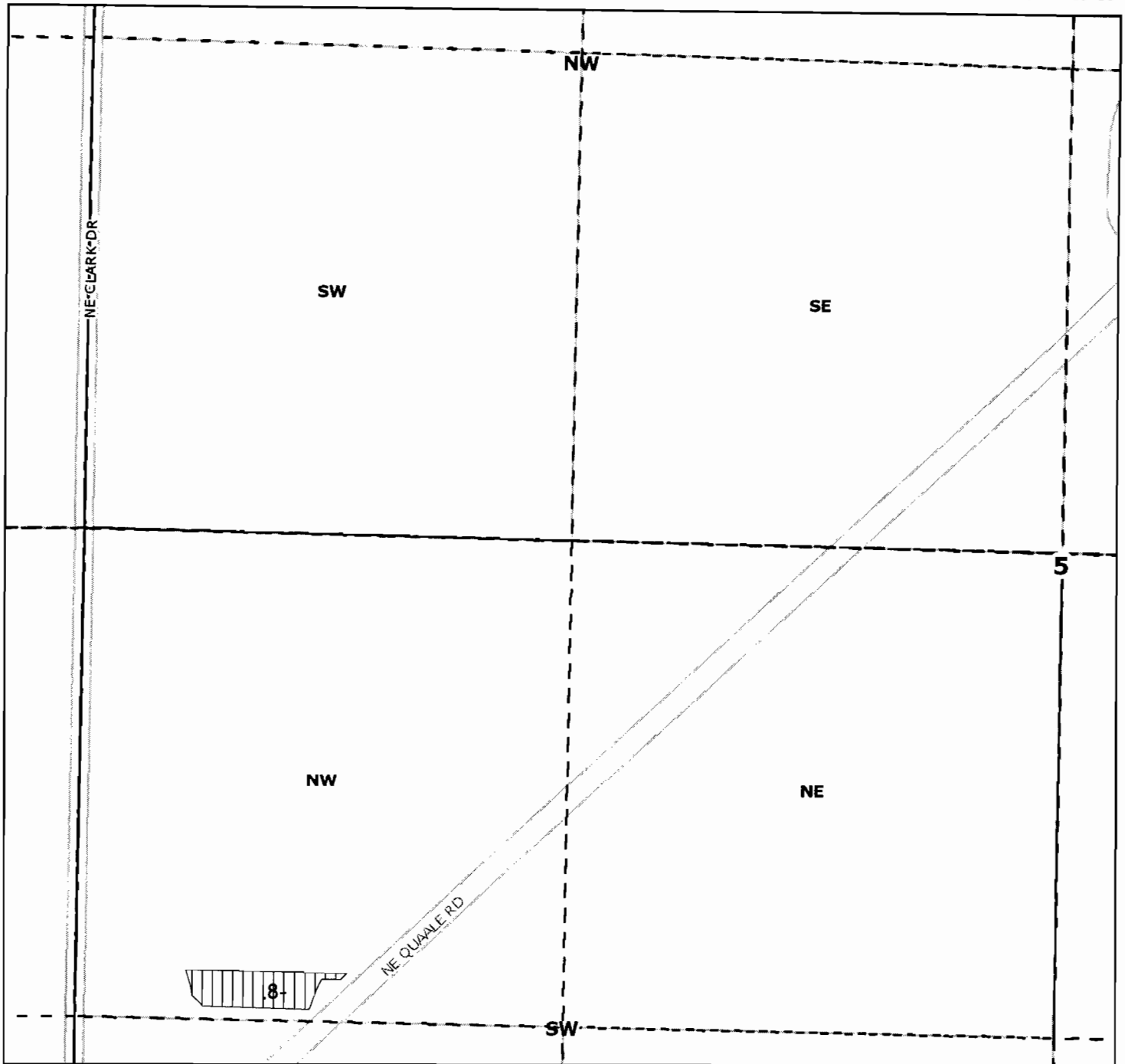
[Signature]  
Notary Public - State of Oregon  
My Commission expires: 10/21/2011

RECEIVED

JAN 04 2010

WATER RESOURCES DEPT  
SALEM, OREGON

T 11003



Williams x 4

T 11003

Application Map  
 For Water Right Transfer 'OFF'  
 Located in the NWSW  
 Sec 5, T10S., R14E., W.M.  
 Jefferson County Oregon  
 CERTIFIED

October 20, 2009

North Unit Irrigation District

Mike Britton - General Manager



Transfer "OFF" 0.8 acres  
 Deschutes Water Rights  
 72279 & 72281

**RECEIVED**

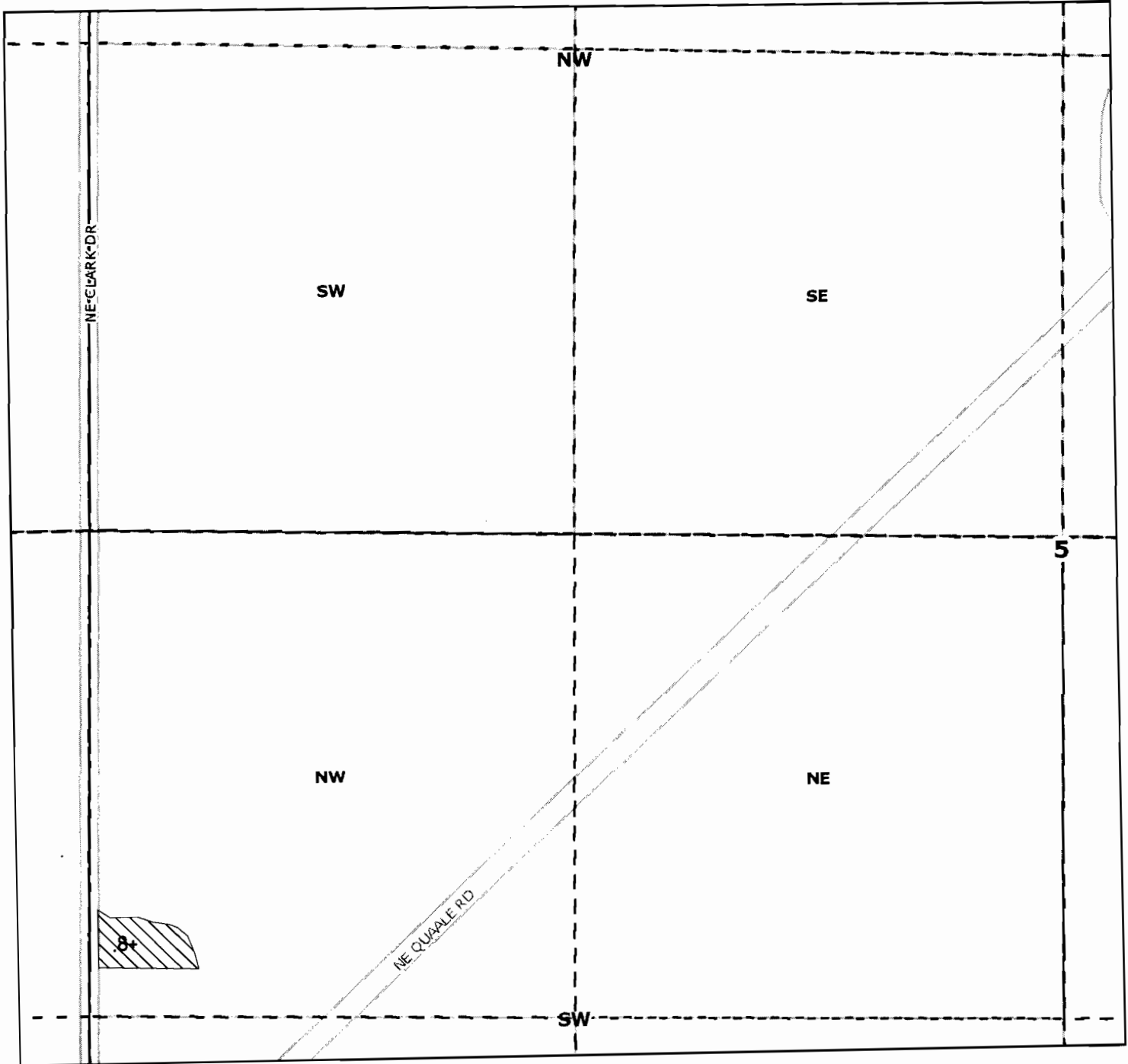
**JAN 04 2010**

WATER RESOURCES DEPT  
 SALEM, OREGON

North Unit Irrigation District  
 2024 NW Beech Street  
 Madras, OR 97741  
 Phone: (541) 475-3625  
 Fax: (541) 475-3905  
 email: pwatson@northunitid.com

Scale 1" = 400'





Williams x 4



Transfer "ON" 0.8 acres  
 Deschutes Water Rights  
 72279 & 72281

T 11003

Application Map  
 For Water Right Transfer 'ON'  
 Located in the NWSW  
 Sec 5, T10S., R14E., W.M.  
 Jefferson County Oregon

CERTIFIED  
 October 20, 2009

North Unit Irrigation District

*Mike Britton*  
 Mike Britton - General Manager

**RECEIVED**

JAN 04 2010

WATER RESOURCES DEPT  
 SALEM, OREGON

North Unit Irrigation District  
 2024 NW Beech Street  
 Madras, OR 97741  
 Phone: (541) 475-3625  
 Fax: (541) 475-3905  
 email: pwatson@northunitid.com

Scale 1" = 400'



State of Oregon  
 WATER RESOURCES DEPARTMENT  
**NOTICE OF TRANSFER UNDER ORS 540.580**  
 NORTH UNIT IRRIGATION DISTRICT  
 2024 NW Beech Street, Madras, OR 97741  
 (541) 475-3625

1. **WATER RIGHT:** Deschutes Crooked River  
 Certificates #72279 & 72281 Certificate #72283

2. **PROPOSED USE:** Irrigation

3. **APPLICANT:**

Name: Howard Erlandsen	Phone: 541-475-6912
------------------------	---------------------

Address: 3307 S Adams Drive	City: Madras	State: OR	Zip: 97741
-----------------------------	--------------	-----------	------------

4. **LOCATION OF AUTHORIZED USE:**

Township	Range	Section	¼ ¼	Tax Lot	Deschutes Acres	Crooked River Acres
11	13	25	SW SW	300		3.2

5. **RECIPIENT:**

Name: Young Properties Inc.	Phone: 503-636-5764
-----------------------------	---------------------

Address: 41 Touchstone	City: Lake Oswego	State: OR	Zip: 97035
------------------------	-------------------	-----------	------------

6. **LOCATION OF PROPOSED USE:**

Township	Range	Section	¼ ¼	Tax Lot	Deschutes Acres	Crooked River Acres
10	14	05	SW SW	1100		3.2

RECEIVED  
 JAN 04 2010  
 WATER RESOURCES DEPT  
 SALEM, OREGON



7. EXHIBITS:

A map prepared by North Unit Irrigation District or Certified Water Rights Examiner or qualified Surveyor showing the location of the present and proposed irrigated lands.

North Unit Irrigation District hereby certifies that the applicant and recipient are the deed holders of subject properties; that our files are complete with a copy of the recorded documents; that the applicant's land has been irrigated within the last five years, and the applicant and recipient hereby authorize the transfer proposed herein.

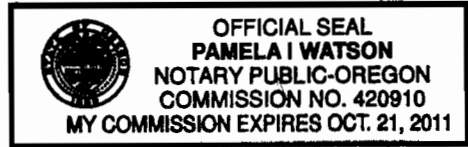
NOTICE IS HEREBY GIVEN that this proposed change is subject to the approval of the Water Resources Department and that the Water Resources Department may reject the transfer or may require mitigation to avoid injury to other water right holders.

NORTH UNIT IRRIGATION DISTRICT, APPLICANT AND RECIPIENT, HEREBY SWEAR THAT THE ABOVE NOTICE FOR TRANSFER OF WATER RIGHT AND THE STATEMENTS MADE ARE TRUE AND CORRECT.

Dated and signed this 22 day of Dec 2009.

Howard Erlandson  
Applicant

State of Oregon )ss.  
County of Jefferson )



Signed or attested  
before me on December 22<sup>nd</sup> 2009 by  
Howard Erlandson

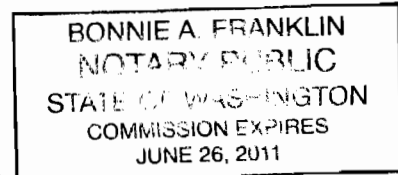
Pamela I. Watson  
Notary Public - State of Oregon  
My commission expires: 10/21/2011

RECEIVED  
JAN 04 2010  
WATER RESOURCES DEPT  
SALEM, OREGON

Dated and signed this 16th day of December 2009.

Thomas O. Young  
Recipient  
State of Oregon WA )ss.  
County of Clark )

Owner  
Title



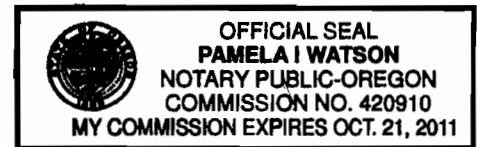
Signed or attested  
before me on December 16, 2009 by  
Thomas O. Young

Bonnie A. Franklin  
Notary Public - State of Oregon WA  
My Commission expires June 26, 2011

Dated and signed this 29 day of December 2009.

Mike Britton  
Mike Britton - Secretary-Manager North Unit Irrigation District

State of Oregon )ss.  
County of Jefferson )



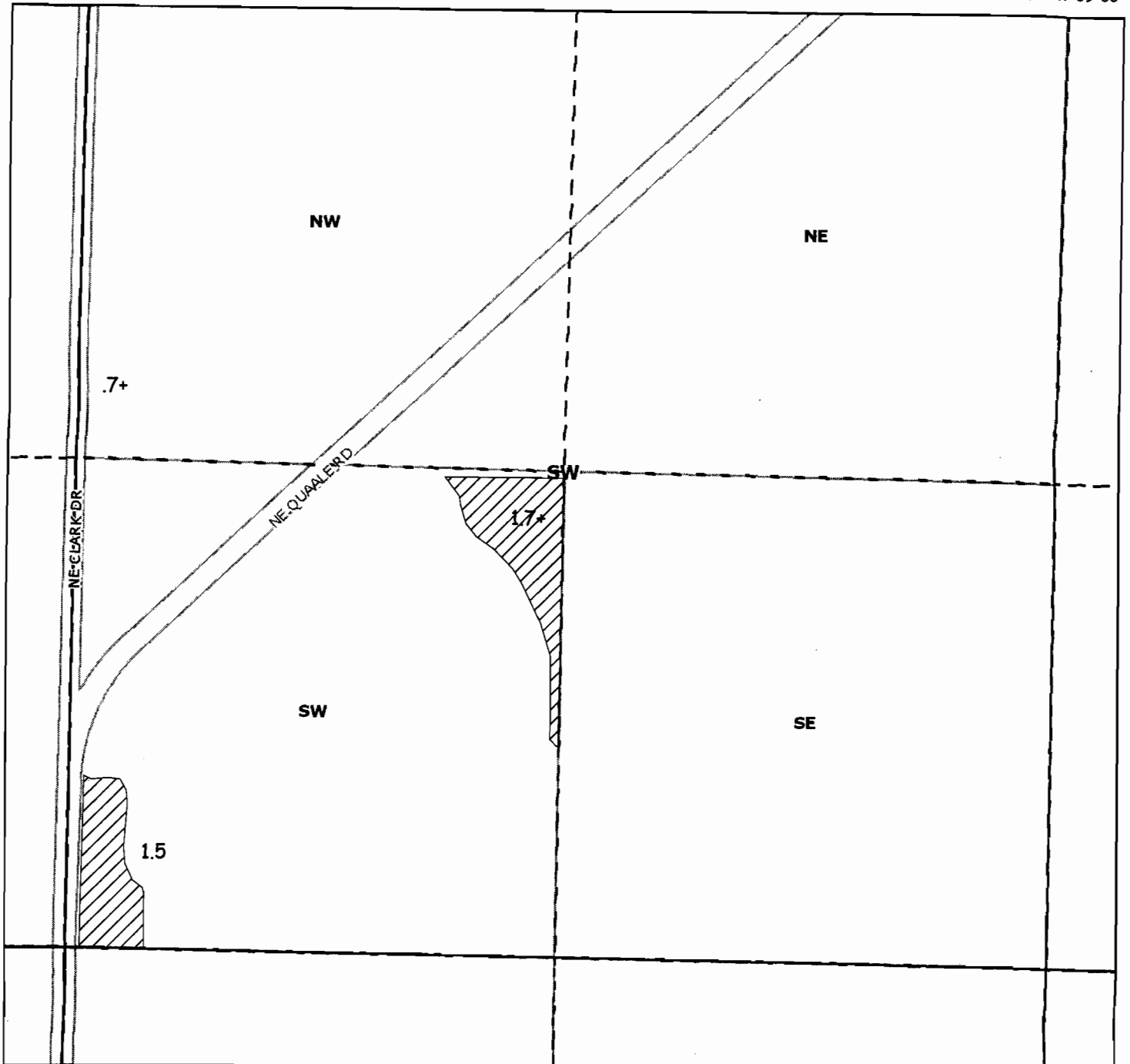
Signed or attested  
before me on December 29, 2009 by  
Mike Britton

Pamela I. Watson  
Notary Public - State of Oregon  
My Commission expires: 10/21/2011

RECEIVED

JAN 04 2010

WATER RESOURCES DEPT  
SALEM, OREGON



Young



Transfer "ON" 1.7+1.5=3.2 acres  
Crooked River Water Rights 72283

T 11003

Application Map  
For Water Right Transfer 'ON'  
Located in the SW1/4 of the SW1/4  
Sec 5, T10S., R14E., W.M.  
Jefferson County Oregon

CERTIFIED

October 20, 2009

North Unit Irrigation District

Mike Britton - General Manager

RECEIVED

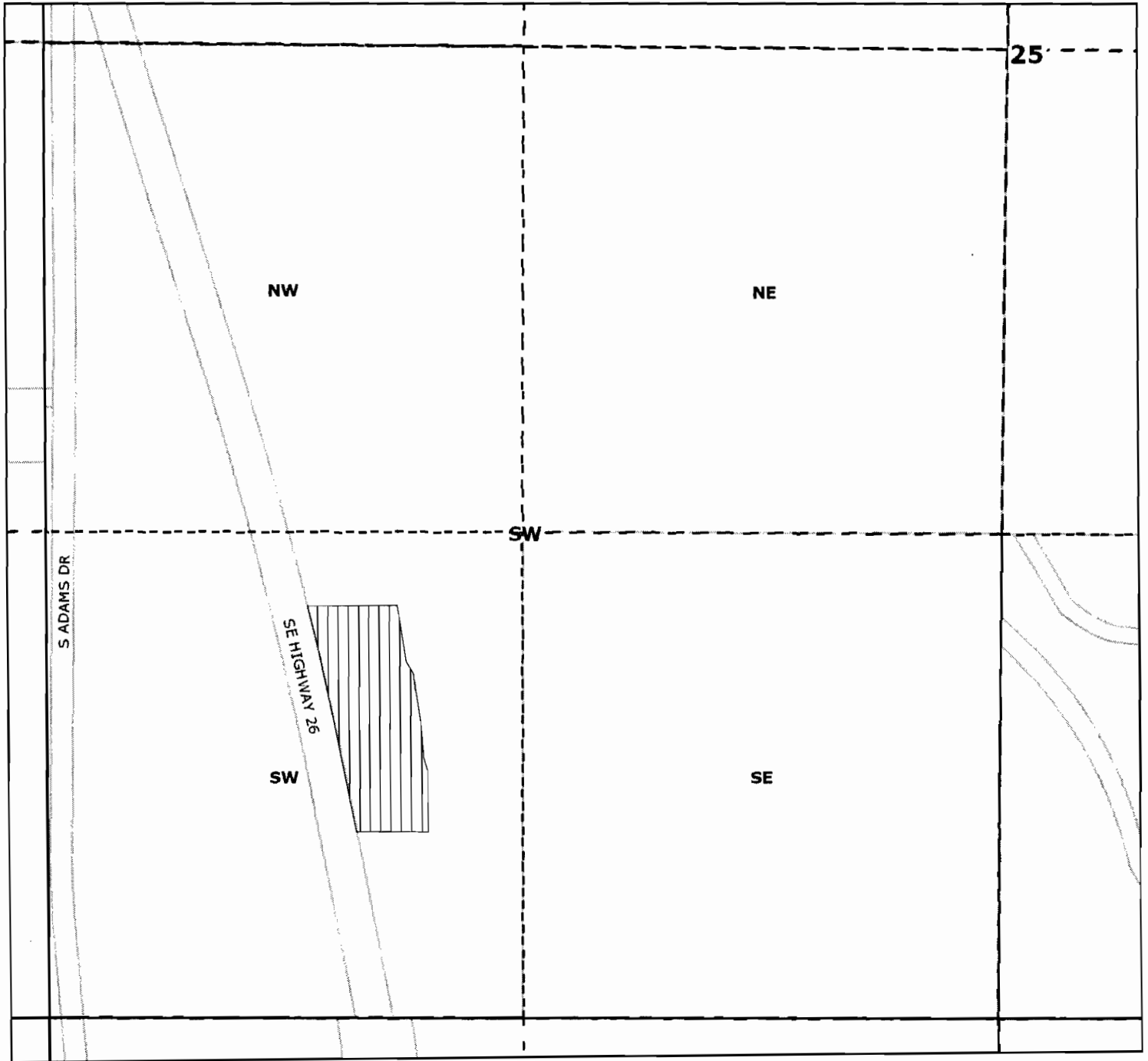
JAN 04 2010

WATER RESOURCES DEPT  
SALEM, OREGON

North Unit Irrigation District  
2024 NW Beech Street  
Madras, OR 97741  
Phone: (541) 475-3625  
Fax: (541) 475-3905  
email: pwatson@northunitid.com

Scale 1" = 400'





Erlandsen



Transfer "OFF" 3.2 acres  
Crooked River  
Water Rights 72283

T 11003

Application Map  
For Water Right Transfer 'OFF'  
Located in the SW1/4 of the SW 1/4  
Sec 25, T11S., R13E., W.M.  
Jefferson County Oregon

CERTIFIED

October 27, 2009

North Unit Irrigation District

Mike Britton - General Manager

RECEIVED

JAN 04 2010

WATER RESOURCES DEPT  
SALEM, OREGON

North Unit Irrigation District  
2024 NW Beech Street  
Madras OR 97741  
Phone: (541)475-3625  
Fax: (541)475-3905  
email: [pwatson@northunitid.com](mailto:pwatson@northunitid.com)



Scale 1" = 400'

State of Oregon  
 WATER RESOURCES DEPARTMENT  
**NOTICE OF TRANSFER UNDER ORS 540.580**  
 NORTH UNIT IRRIGATION DISTRICT  
 2024 NW Beech Street, Madras, OR 97741  
 (541) 475-3625

1. **WATER RIGHT:** Deschutes Crooked River  
 Certificates #72279 & 72281 Certificate #72283

2. **PROPOSED USE:** Irrigation

3. **APPLICANT:**

Name: Robert D & Judith M Williams			Phone: 541-475-2627	
Address: 1921 NE Cherry Lane		City: Madras	State: OR	Zip: 97741

4. **LOCATION OF AUTHORIZED USE:**

Township	Range	Section	¼ ¼	Tax Lot	Deschutes Acres	Crooked River Acres
10	14	31	NE NE	100	1.0	

5. **RECIPIENT:**

Name: Gregory T & Heather C Williams			Phone: 541-325-1350	
Address: PO Box 755		City: Madras	State: OR	Zip: 97741

6. **LOCATION OF PROPOSED USE:**

Township	Range	Section	¼ ¼	Tax Lot	Deschutes Acres	Crooked River Acres
10	14	31	NE NE	101	1.0	

**RECEIVED**  
 JAN 04 2010  
 WATER RESOURCES DEPT  
 SALEM, OREGON

T 11003

7. **EXHIBITS:**

A map prepared by North Unit Irrigation District or Certified Water Rights Examiner or qualified Surveyor showing the location of the present and proposed irrigated lands.

North Unit Irrigation District hereby certifies that the applicant and recipient are the deed holders of subject properties; that our files are complete with a copy of the recorded documents; that the applicant's land has been irrigated within the last five years, and the applicant and recipient hereby authorize the transfer proposed herein.

NOTICE IS HEREBY GIVEN that this proposed change is subject to the approval of the Water Resources Department and that the Water Resources Department may reject the transfer or may require mitigation to avoid injury to other water right holders.


NORTH UNIT IRRIGATION DISTRICT, APPLICANT AND RECIPIENT, HEREBY SWEAR THAT THE ABOVE NOTICE FOR TRANSFER OF WATER RIGHT AND THE STATEMENTS MADE ARE TRUE AND CORRECT.

Dated and signed this 16th day of Dec 2009.

Robert D. Williams  
Applicant

Judith M. Williams  
Applicant

State of Oregon Az )ss.  
County of Mohave )



Signed or attested before me on Dec 16, 2009 by

Robert D + Judith Williams

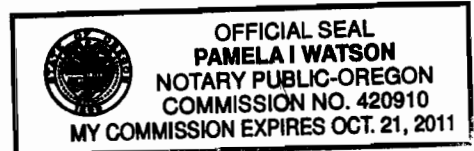
Rebecca S. Leisle  
Notary Public - State of Oregon Az  
My commission expires: 10-14-2012

Dated and signed this 11 day of Dec 2009.

Gregory T. Williams  
Recipient

Heather C. Williams  
Recipient

State of Oregon )ss.  
County of Jefferson )



Signed or attested before me on December 11, 2009 by

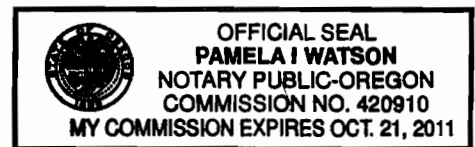
Gregory T + Heather C Williams

Pamela I. Watson  
Notary Public - State of Oregon  
My Commission expires: 10/21/2011

Dated and signed this 29 day of Dec 2009.

Mike Britton  
Mike Britton - Secretary-Manager North Unit Irrigation District

State of Oregon )ss.  
County of Jefferson )



Signed or attested before me on December 29, 2009 by

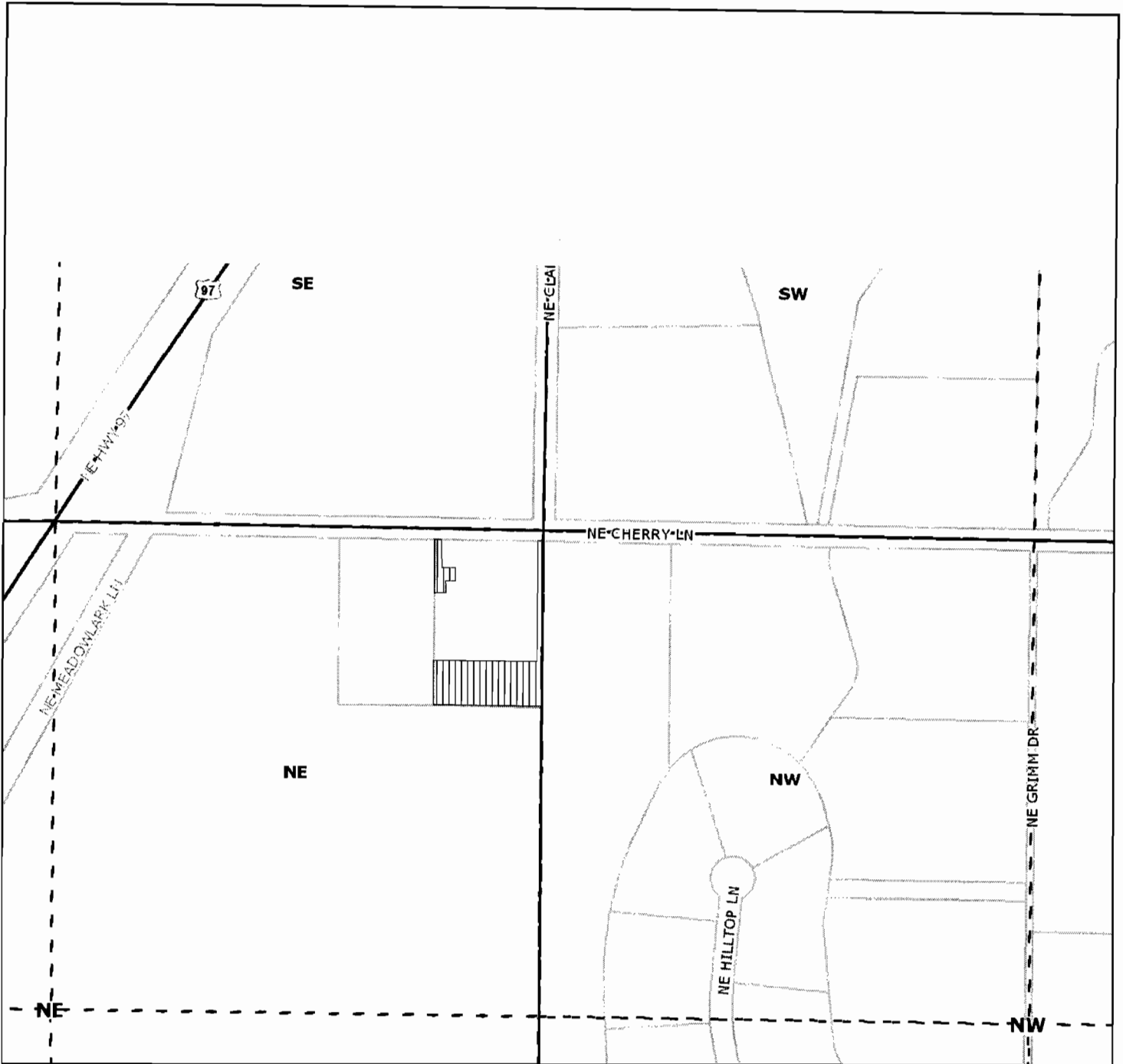
Mike Britton

Pamela I. Watson  
Notary Public - State of Oregon  
My Commission expires: 10/21/2011

T 11003

RECEIVED

JAN 04 2010



R & J Williams



Transfer "OFF" .9 + .1 acres  
 Deschutes Water Rights  
 72279 & 72281

T 11003

Application Map  
 For Water Right Transfer 'OFF'  
 Located in the NE 1/4 of the NE 1/4 of  
 Sec 31, T10S., R14E., W.M.  
 Jefferson County Oregon  
**CERTIFIED**

**RECEIVED**

**JAN 04 2010**

WATER RESOURCES DEPT  
 SALEM, OREGON

October 20, 2009

North Unit Irrigation District

Mike Britton - General Manager

North Unit Irrigation District  
 2024 NW Beech Street  
 Madras, OR 97741  
 Phone: (541) 475-3625  
 Fax: (541) 475-3905  
 email: pwatson@northunitid.com


Scale 1" = 100'





© & H Williams

Application Map  
 For Water Right Transfer 'ON'  
 Located in the NE 1/4 of the NE 1/4 of  
 Sec 31, T10S., R14E., W.M.  
 Jefferson County Oregon  
**CERTIFIED**

 Transfer "ON" .9 + .1 acres  
 Deschutes Water Rights  
 72279 & 72281

**RECEIVED**


**JAN 04 2010**

**WATER RESOURCES DEPT  
 SALEM, OREGON**

T 11003

North Unit Irrigation District  
 2024 NW Beech Street  
 Madras, OR 97741  
 Phone: (541) 475-3625  
 Fax: (541) 475-3905  
 email: pwatson@northunitid.com

October 20, 2009  
 North Unit Irrigation District



Mike Britton - General Manager

Scale 1" = 100'





State of Oregon  
 WATER RESOURCES DEPARTMENT  
**NOTICE OF TRANSFER UNDER ORS 540.580**  
 NORTH UNIT IRRIGATION DISTRICT  
 2024 NW Beech Street, Madras, OR 97741  
 (541) 475-3625

1. **WATER RIGHT:** Deschutes Crooked River  
 Certificates #72279 & 72281 Certificate #72283

2. **PROPOSED USE:** Irrigation

3. **APPLICANT:**

Name: Gregory T & Heather C Williams	Phone: 541-325-1350
--------------------------------------	---------------------

Address: PO Box 755	City: Madras	State: OR	Zip: 97741
---------------------	--------------	-----------	------------

4. **LOCATION OF AUTHORIZED USE:**

Township	Range	Section	¼ ¼	Tax Lot	Deschutes Acres	Crooked River Acres
10	14	31	NENE	101		0.6

5. **RECIPIENT:**

Name: Young Properties Inc.	Phone: 503-636-5764
-----------------------------	---------------------

Address: 41 Touchstone	City: Lake Oswego	State: OR	Zip: 97035
------------------------	-------------------	-----------	------------

6. **LOCATION OF PROPOSED USE:**

Township	Range	Section	¼ ¼	Tax Lot	Deschutes Acres	Crooked River Acres
10	14	08	NW NW	300		0.6

**RECEIVED**  
 JAN 04 2010

WATER RESOURCES DEPT  
 SALEM, OREGON

T 11003

7. **EXHIBITS:**

A map prepared by North Unit Irrigation District or Certified Water Rights Examiner or qualified Surveyor showing the location of the present and proposed irrigated lands.

North Unit Irrigation District hereby certifies that the applicant and recipient are the deed holders of subject properties; that our files are complete with a copy of the recorded documents; that the applicant's land has been irrigated within the last five years, and the applicant and recipient hereby authorize the transfer proposed herein.

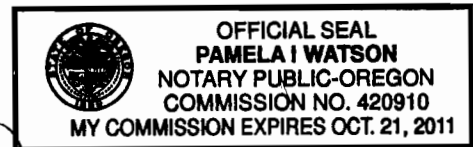
NOTICE IS HEREBY GIVEN that this proposed change is subject to the approval of the Water Resources Department and that the Water Resources Department may reject the transfer or may require mitigation to avoid injury to other water right holders.

NORTH UNIT IRRIGATION DISTRICT, APPLICANT AND RECIPIENT, HEREBY SWEAR THAT THE ABOVE NOTICE FOR TRANSFER OF WATER RIGHT AND THE STATEMENTS MADE ARE TRUE AND CORRECT.

Dated and signed this 11 day of Dec 2009.

[Signature]  
Applicant  
State of Oregon )ss.  
County of Jefferson )

[Signature]  
Applicant



Signed or attested before me on December 11, 2009 by


Gregory T + Heather C Williams

[Signature]  
Notary Public - State of Oregon  
My commission expires: 10/21/2011

Dated and signed this 16<sup>th</sup> day of December 2009.

[Signature]  
Recipient WA  
State of Oregon )ss.  
County of Clark )

[Signature]  
Title



Signed or attested before me on December 16, 2009 by

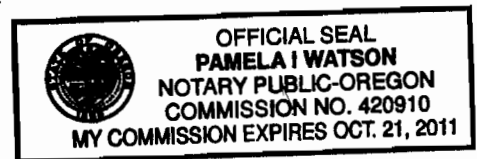
Thomas D. Young

[Signature]  
Notary Public - State of Oregon WA  
My Commission expires: June 26, 2011

Dated and signed this 29 day of Dec 2009.

[Signature]  
Mike Britton - Secretary-Manager North Unit Irrigation District

State of Oregon )ss.  
County of Jefferson )



Signed or attested before me on December 29, 2009 by

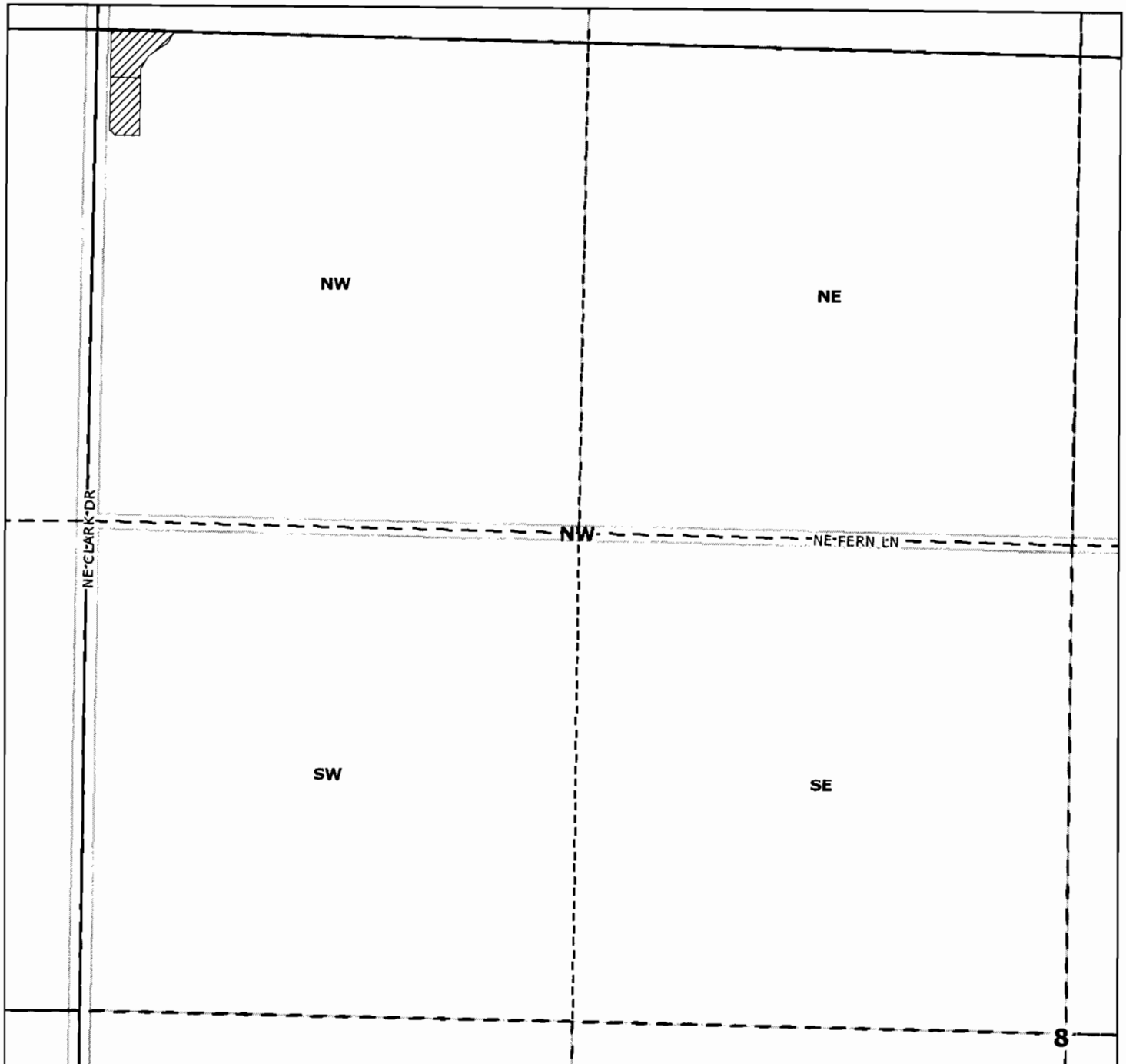
Mele Britton


RECEIVED

JAN 04 2010

T 11003

[Signature]  
Notary Public - State of Oregon  
My Commission expires: 10/21/2011




 Transfer "ON" 0.6 acres  
Crooked River Water Rights 72283

Young

T 11003

Application Map  
For Water Right Transfer 'ON'  
Located in the NW1/4 of the NW1/4 of  
Sec 8, T10S., R14E., W.M.  
Jefferson County Oregon  
CERTIFIED  
October 20, 2009  
North Unit Irrigation District



Mike Britton - General Manager

**RECEIVED**

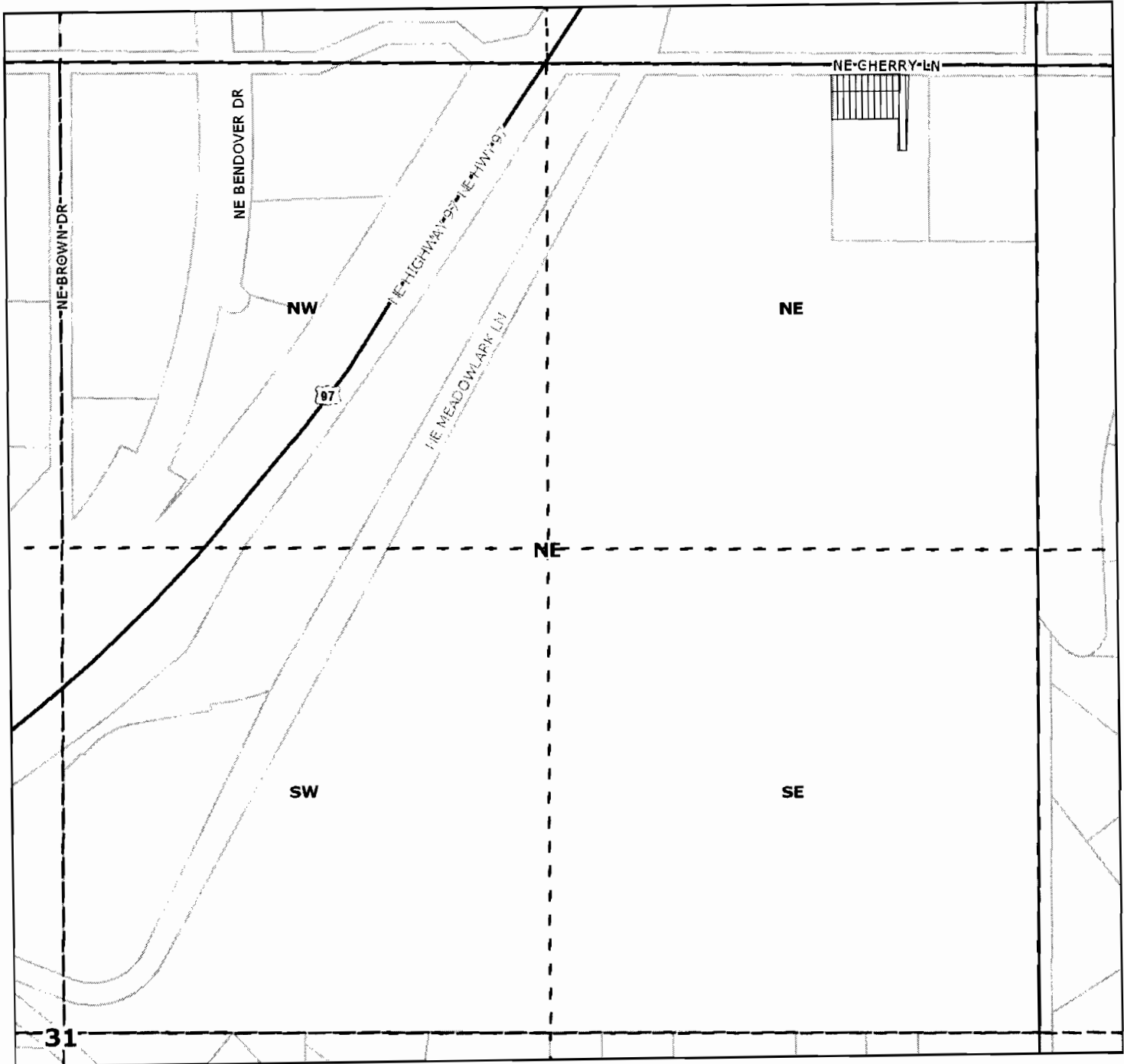
JAN 04 2010

WATER RESOURCES DEPT  
SALEM, OREGON

North Unit Irrigation District  
2024 NW Beech Street  
Madras, OR 97741  
Phone: (541) 475-3625  
Fax: (541) 475-3905  
email: pwatson@northunitid.com

Scale 1" = 400'





6 & H Williams



Transfer "OFF" .6 acres  
Crooked River  
Water Rights 72283

Application Map  
For Water Right Transfer 'OFF'  
Located in the NE 1/4 of the NE 1/4 of  
Sec 31, T10S., R14E., W.M.  
Jefferson County Oregon

CERTIFIED

October 20, 2009

North Unit Irrigation District

Mike Britton - General Manager

**RECEIVED**

JAN 04 2010

WATER RESOURCES DEPT  
SALEM, OREGON

T 11003

North Unit Irrigation District  
2024 NW Beech Street  
Madras, OR 97741  
Phone: (541) 475-3625  
Fax: (541) 475-3905  
email: pwatson@northunitid.com

Scale 1" = 100'



State of Oregon  
 WATER RESOURCES DEPARTMENT  
**NOTICE OF TRANSFER UNDER ORS 540.580**  
 NORTH UNIT IRRIGATION DISTRICT  
 2024 NW Beech Street, Madras, OR 97741  
 (541) 475-3625

1. **WATER RIGHT:** Deschutes Crooked River  
 Certificates #72279 & 72281 Certificate #72283

2. **PROPOSED USE:** Irrigation

3. **APPLICANT:**

Name: Eric E Schulz		Phone: 541-460-0068	
Address: PO Box 816	City: Madras	State: OR	Zip: 97741

4. **LOCATION OF AUTHORIZED USE:**

Township	Range	Section	¼ ¼	Tax Lot	Deschutes Acres	Crooked River Acres
12	13	15	SE NE	301		0.3
12	13	15	NE SE	801	0.4	

5. **RECIPIENT:**

Name: Collins Gilbertson & Susan C Gilbertson		Phone: 541-788-4840	
Address: 7626 SW Bear Drive	City: Culver	State: OR	Zip: 97734

6. **LOCATION OF PROPOSED USE:**

Township	Range	Section	¼ ¼	Tax Lot	Deschutes Acres	Crooked River Acres
12	13	15	NE SE	800	0.4	
12	13	15	SE SE	800		0.3

**RECEIVED**

**JAN 04 2010**

WATER RESOURCES DEPT  
 SALEM, OREGON

T 11003  
 7. **EXHIBITS:**

A map prepared by North Unit Irrigation District or Certified Water Rights Examiner or qualified Surveyor showing the location of the present and proposed irrigated lands.

North Unit Irrigation District hereby certifies that the applicant and recipient are the deed holders of subject properties; that our files are complete with a copy of the recorded documents; that the applicant's land has been irrigated within the last five years, and the applicant and recipient hereby authorize the transfer proposed herein.

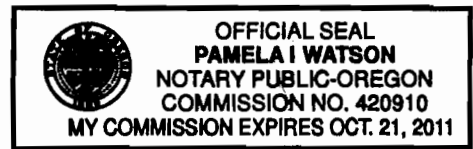
NOTICE IS HEREBY GIVEN that this proposed change is subject to the approval of the Water Resources Department and that the Water Resources Department may reject the transfer or may require mitigation to avoid injury to other water right holders.

NORTH UNIT IRRIGATION DISTRICT, APPLICANT AND RECIPIENT, HEREBY SWEAR THAT THE ABOVE NOTICE FOR TRANSFER OF WATER RIGHT AND THE STATEMENTS MADE ARE TRUE AND CORRECT.

Dated and signed this 7<sup>th</sup> day of December 2009.

Eric E. Schutz  
Applicant  
State of Oregon )ss.  
County of Jefferson )

Applicant



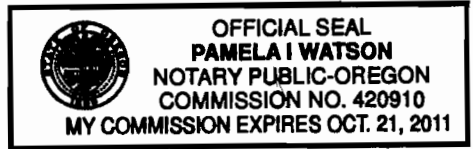
Signed or attested  
before me on December 7, 2009 by  
Eric E. Schutz

Pamela I Watson  
Notary Public - State of Oregon  
My commission expires: 10/21/2011

Dated and signed this 8 day of December 20 09.

Collin Gilbertson  
Recipient  
State of Oregon )ss.  
County of Jefferson )

Susan Gilbertson  
Recipient




Signed or attested  
before me on December 8, 2009 by  
Collins + Susan C Gilbertson

Pamela I Watson  
Notary Public - State of Oregon  
My Commission expires: 10/21/2011

Dated and signed this 29 day of Dec 2009.

Mike Britton  
Mike Britton - Secretary-Manager North Unit Irrigation District

State of Oregon )ss.  
County of Jefferson )



Signed or attested  
before me on December 29, 2009 by  
Mike Britton

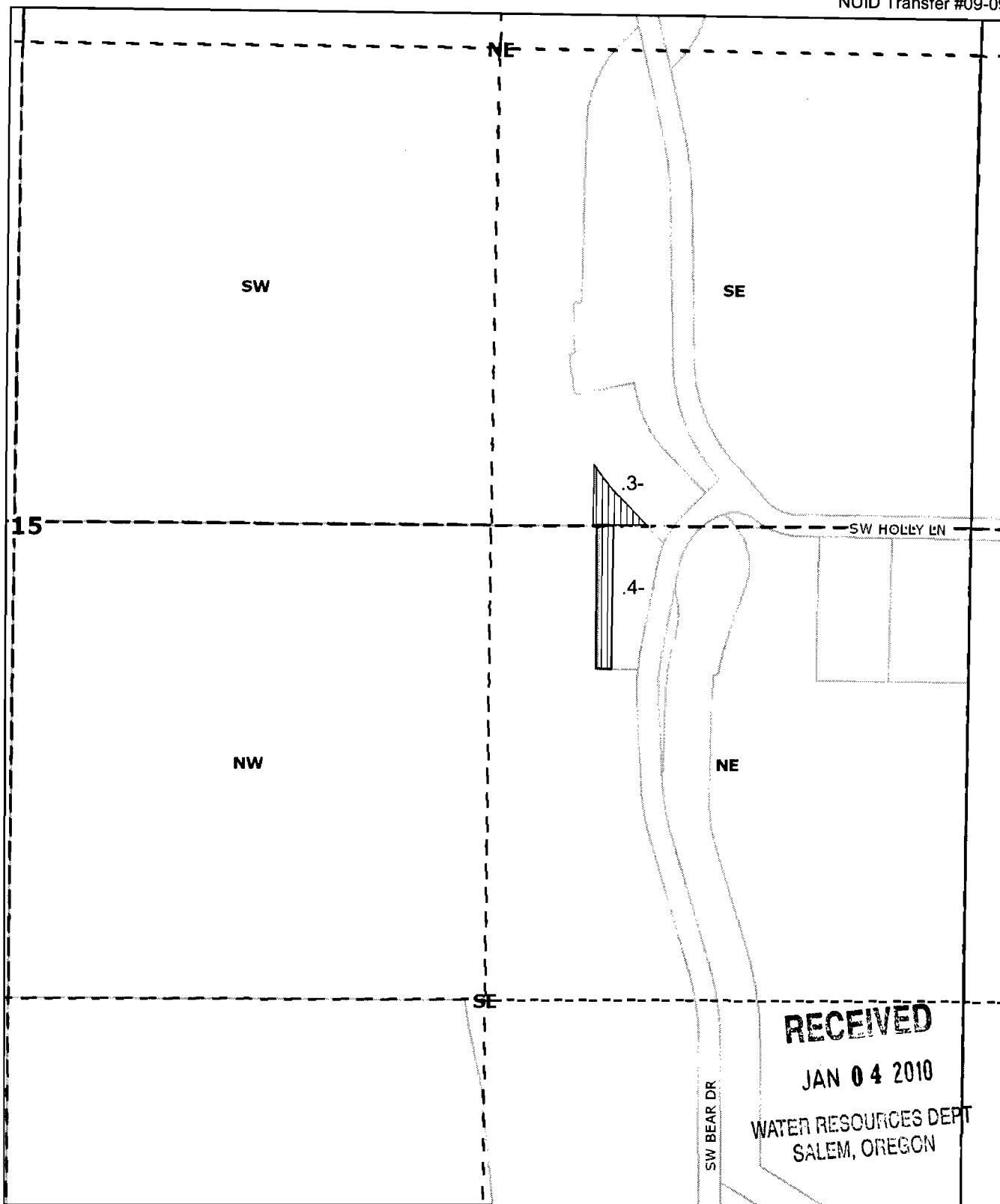
Pamela I Watson  
Notary Public - State of Oregon  
My Commission expires: 10/21/2011

T 11003

RECEIVED

JAN 04 2010

WATER RESOURCES DEPT  
S. ULM, OREGON




**RECEIVED**

**JAN 04 2010**

**WATER RESOURCES DEPT  
SALEM, OREGON**

Schulz  
T 11003

Application Map  
For Water Right Transfer 'OFF'  
Located in the SE1/4 of the NE1/4 & NE1/4  
of the SE1/4 of Sec 15, T12S., R13E., W.M.  
Jefferson County Oregon



Transfer "OFF" 0.3 acres  
Crooked River Water  
Rights 72283



Transfer "OFF" .4 acres  
Deschutes Water Rights  
72279 & 72281

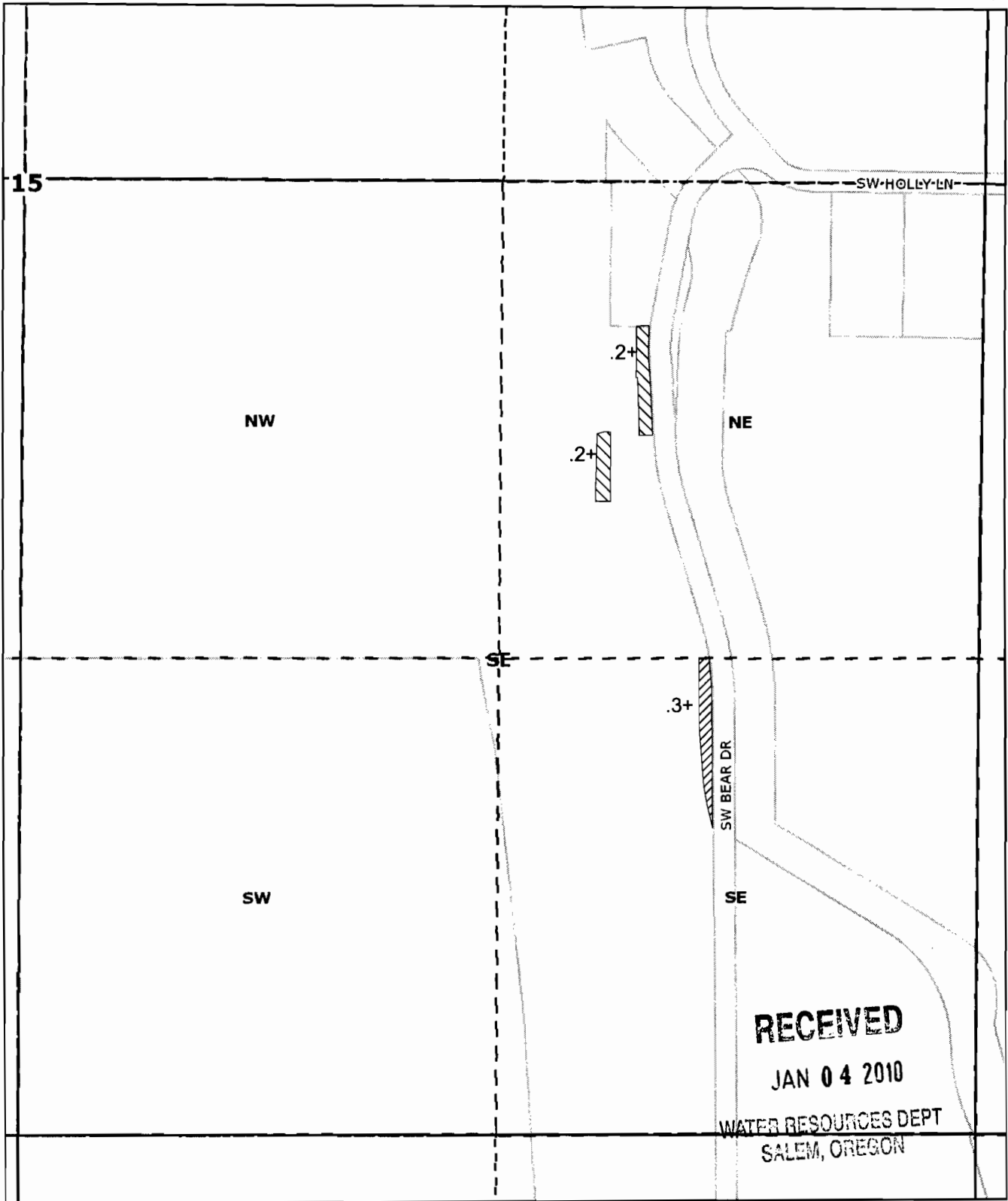
North Unit Irrigation District  
2024 NW Beech Street  
Madras, OR 97741  
Phone: (541) 475-3625  
Fax: (541) 475-3905  
email: pwatson@northunitid.com

October 20, 2009  
North Unit Irrigation District

Mike Britton - General Manager



Scale 1" = 400'



Gilbertson

T 11003

Application Map  
 For Water Right Transfer 'ON'  
 Located in the NE1/4 & SE1/4 of the SE1/4 of  
 Sec 15, T12S., R13E., W.M.  
 Jefferson County Oregon  
**CERTIFIED**




Transfer "ON" 0.4 acres  
 Deschutes Water Rights  
 72279 & 72281



Transfer "ON" 0.3 acres  
 Crooked River Water  
 Rights 72283

North Unit Irrigation District  
 2024 NW Beech Street  
 Madras, OR 97741  
 Phone: (541) 475-3625  
 Fax: (541) 475-3905  
 email: pwatson@northunitid.com

October 20, 2009  
 North Unit Irrigation District  
  
 Mike Britton - General Manager

Scale 1" = 400'





State of Oregon  
 WATER RESOURCES DEPARTMENT  
**NOTICE OF TRANSFER UNDER ORS 540.580**  
 NORTH UNIT IRRIGATION DISTRICT  
 2024 NW Beech Street, Madras, OR 97741  
 (541) 475-3625

1. **WATER RIGHT:** Deschutes Crooked River  
 Certificates #72279 & 72281 Certificate #72283

2. **PROPOSED USE:** Irrigation

3. **APPLICANT:**

Name: Collins Gilbertson & Susan C Gilbertson	Phone: 541-788-4840
---	---------------------

Address: 7626 SW Bear Drive	City: Culver	State: OR	Zip: 97734
-----------------------------	--------------	-----------	------------

4. **LOCATION OF AUTHORIZED USE:**

Township	Range	Section	¼ ¼	Tax Lot	Deschutes Acres	Crooked River Acres
12	13	15	SW SE	800	0.2	
12	13	15	SE SE	800	0.3	

5. **RECIPIENT:**

Name: Collins Gilbertson & Susan C Gilbertson	Phone: 541-788-4840
---	---------------------

Address: 7626 SW Bear Drive	City: Culver	State: OR	Zip: 97734
-----------------------------	--------------	-----------	------------

6. **LOCATION OF PROPOSED USE:**

Township	Range	Section	¼ ¼	Tax Lot	Deschutes Acres	Crooked River Acres
12	13	15	NW SE	800	0.1	
12	13	15	NE SE	800	0.4	

RECEIVED

JAN 04 2010

WATER RESOURCES DEPT  
SALEM, OREGON

T 11003

7. **EXHIBITS:**

A map prepared by North Unit Irrigation District or Certified Water Rights Examiner or qualified Surveyor showing the location of the present and proposed irrigated lands.

North Unit Irrigation District hereby certifies that the applicant and recipient are the deed holders of subject properties; that our files are complete with a copy of the recorded documents; that the applicant's land has been irrigated within the last five years, and the applicant and recipient hereby authorize the transfer proposed herein.

NOTICE IS HEREBY GIVEN that this proposed change is subject to the approval of the Water Resources Department and that the Water Resources Department may reject the transfer or may require mitigation to avoid injury to other water right holders.

NORTH UNIT IRRIGATION DISTRICT, APPLICANT AND RECIPIENT, HEREBY SWEAR THAT THE ABOVE NOTICE FOR TRANSFER OF WATER RIGHT AND THE STATEMENTS MADE ARE TRUE AND CORRECT.

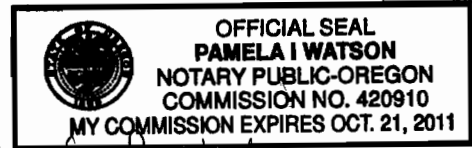
Dated and signed this 8 day of December 2009.

Collins Gilbertson  
Applicant/Recipient  
State of Oregon )ss.  
County of Jefferson )

Susan Gilbertson  
Applicant/Recipient

Signed or attested  
before me on December 8, 2009 by

Collins + Susan C Gilbertson



Pamela I Watson  
Notary Public - State of Oregon  
My commission expires: 10/21/2011

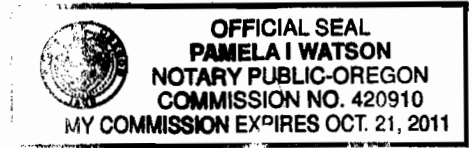
Dated and signed this 29 day of Dec 2009.

Mike Britton  
Mike Britton - Secretary-Manager North Unit Irrigation District

State of Oregon )ss.  
County of Jefferson )

Signed or attested  
before me on December 29, 2009 by

Mike Britton



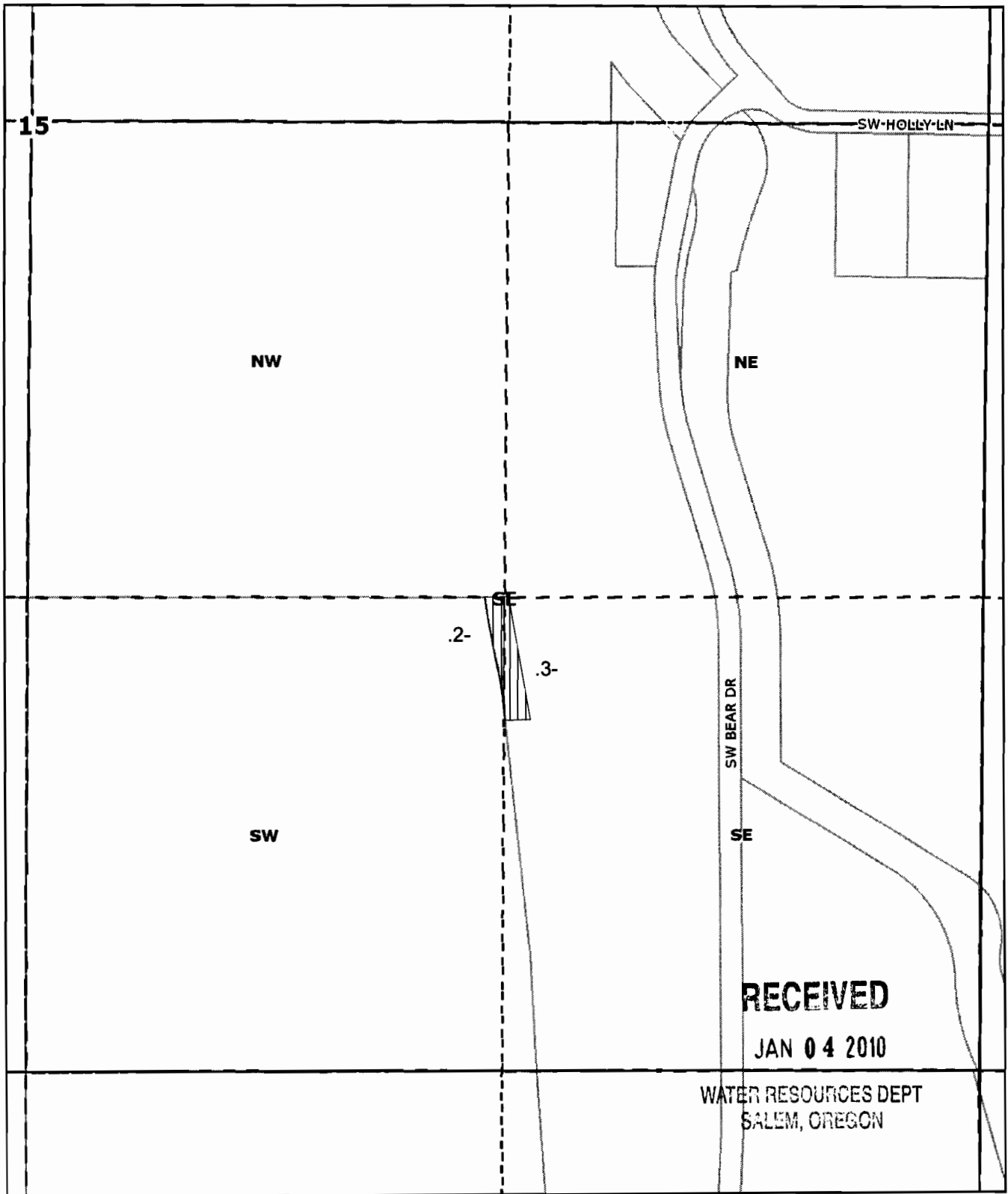
Pamela I Watson  
Notary Public - State of Oregon  
My Commission expires: 10/21/2011

RECEIVED

JAN 04 2010

WATER RESOURCES DEPT  
SALEM, OREGON

T 11003



Gilbertson

T 11003

North Unit Irrigation District  
 2024 NW Beech Street  
 Madras, OR 97741  
 Phone: (541) 475-3625  
 Fax: (541) 475-3905  
 email: pwatson@northunitid.com

Application Map  
 For Water Right Transfer 'OFF'  
 Located in the SW1/4 & SE1/4 of the SE1/4  
 Sec 15, T12S., R13E., W.M.

Jefferson County Oregon  
 CERTIFIED

December 28, 2009

North Unit Irrigation District

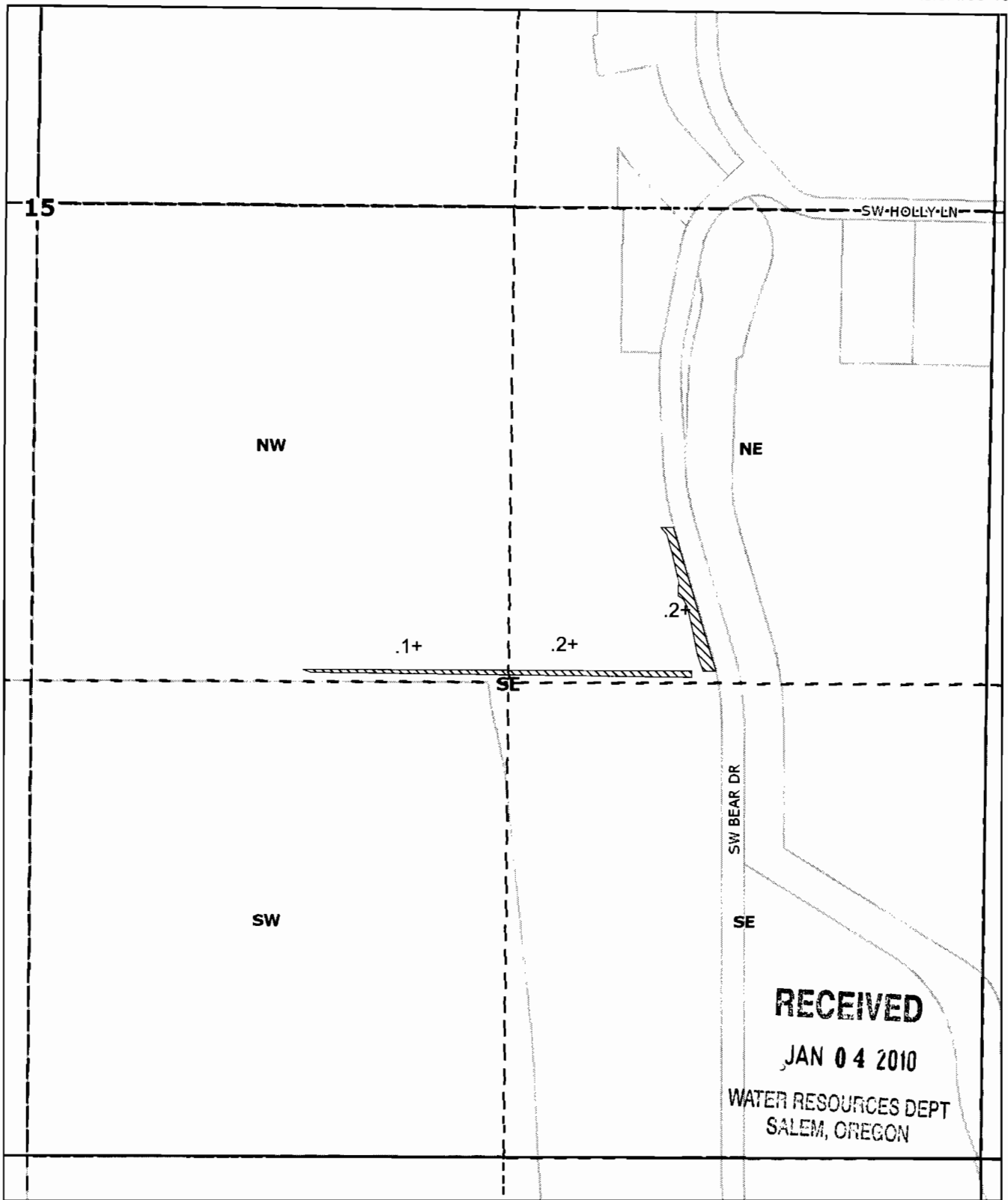
Mike Britton - General Manager



Transfer "OFF" .5 acres  
 Deschutes Water Rights  
 72279 & 72281



Scale 1" = 400'



Gilbertson

T 11003

North Unit Irrigation District  
 2024 NW Beech Street  
 Madras, OR 97741  
 Phone: (541) 475-3625  
 Fax: (541) 475-3905  
 email: pwatson@northunitid.com

Application Map  
 For Water Right Transfer 'ON'  
 Located in the NW1/4 & NE1/4 of the  
 SE1/4 of Sec 15, T12S., R13E., W.M.

Jefferson County Oregon  
 October 20, 2009  
 North Unit Irrigation District

Mike Britton - General Manager



Transfer "ON" .5 acres  
 Deschutes Water Rights  
 72279 & 72281



Scale 1" = 400'

State of Oregon  
 WATER RESOURCES DEPARTMENT  
**NOTICE OF TRANSFER UNDER ORS 540.580**  
 NORTH UNIT IRRIGATION DISTRICT  
 2024 NW Beech Street, Madras, OR 97741  
 (541) 475-3625

1. **WATER RIGHT:** Deschutes Crooked River  
 Certificates #72279 & 72281 Certificate #72283

2. **PROPOSED USE:** Irrigation

3. **APPLICANT:**

Name: Wilbur-Ellis Company			Phone: (541) 475-2605	
Address: 3390 SW Hwy 97		City: Madras	State: OR	Zip: 97741

4. **LOCATION OF AUTHORIZED USE:**

Township	Range	Section	¼ ¼	Tax Lot	Deschutes Acres	Crooked River Acres
11	•13	27	SE NE	104	2.1	

5. **RECIPIENT:**

Name: 6T Living Trust			Phone: (541) 546-3011	
Address: 1315 SW Dover Lane		City: Madras	State: OR	Zip: 97741

6. **LOCATION OF PROPOSED USE:**

Township	Range	Section	¼ ¼	Tax Lot	Deschutes Acres	Crooked River Acres
11	13	27	NW SE	107	1.8	
11	13	27	SW SE	107	0.3	
<b>RECEIVED</b>						
JAN 04 2010						
WATER RESOURCES DEPT						
SALEM, OREGON						

T 11003

7. **EXHIBITS:**

A map prepared by North Unit Irrigation District or Certified Water Rights Examiner or qualified Surveyor showing the location of the present and proposed irrigated lands.

North Unit Irrigation District hereby certifies that the applicant and recipient are the deed holders of subject properties; that our files are complete with a copy of the recorded documents; that the applicant's land has been irrigated within the last five years, and the applicant and recipient hereby authorize the transfer proposed herein.

NOTICE IS HEREBY GIVEN that this proposed change is subject to the approval of the Water Resources Department and that the Water Resources Department may reject the transfer or may require mitigation to avoid injury to other water right holders.

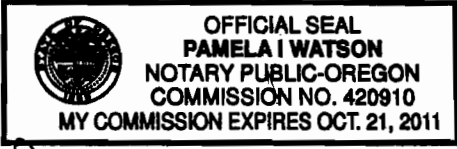
NORTH UNIT IRRIGATION DISTRICT, APPLICANT AND RECIPIENT, HEREBY SWEAR THAT THE ABOVE NOTICE FOR TRANSFER OF WATER RIGHT AND THE STATEMENTS MADE ARE TRUE AND CORRECT.

Dated and signed this 10<sup>th</sup> day of December 2009.

Al Short

Branch Manager  
Title

**Applicant**  
State of Oregon )ss.  
County of Jefferson )



Signed or attested before me on December 10, 2009 by

Al Short

Pamela I Watson  
Notary Public - State of Oregon  
My commission expires: 10/21/2011

Dated and signed this 17 day of Dec. 2009.

Billy J. Lowery

Trustee  
Title

**Recipient**  
State of Oregon )ss.  
County of \_\_\_\_\_ )

\* SEE Jura + Attachment \*

Signed or attested before me on \_\_\_\_\_, 20\_\_\_\_ by

Notary Public - State of Oregon  
My Commission expires: \_\_\_\_\_

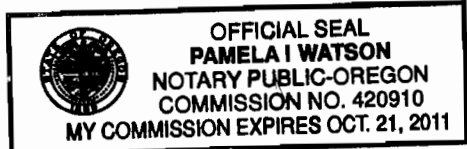
JAN 04 2010

WATER RESOURCES DEPT  
SALEM, OREGON

Dated and signed this 29 day of Dec. 2009.

Mike Britton  
**Mike Britton - Secretary-Manager North Unit Irrigation District**

State of Oregon )ss.  
County of Jefferson )



Signed or attested before me on December 29, 2009 by

Mike Britton

Pamela I Watson  
Notary Public - State of Oregon  
My Commission expires: 10/21/2011

# Jurat

State of California

County of San Diego

Subscribed and sworn to (or affirmed) before me on this 17<sup>th</sup> day of December

2009 by Billy J. Towery

proved to me on the basis of satisfactory evidence to be the person(s) who appeared before me.

  
Signature



## OPTIONAL INFORMATION

### INSTRUCTIONS FOR COMPLETING THIS FORM

The wording of all Jurats completed in California after January 1, 2008 must be in the form as set forth within this Jurat. There are no exceptions. If a Jurat to be completed does not follow this form, the notary must correct the verbiage by using a jurat stamp containing the correct wording or attaching a separate jurat form such as this one which does contain proper wording. In addition, the notary must require an oath or affirmation from the document signer regarding the truthfulness of the contents of the document. The document must be signed AFTER the oath or affirmation. If the document was previously signed, it must be re-signed in front of the notary public during the jurat process.

### DESCRIPTION OF THE ATTACHED DOCUMENT

Notice of Transfer Under  
(Title or description of attached document)

ORS 540.580  
(Title or description of attached document continued)

Number of Pages 2 Document Date 12/17/09

(Additional information)

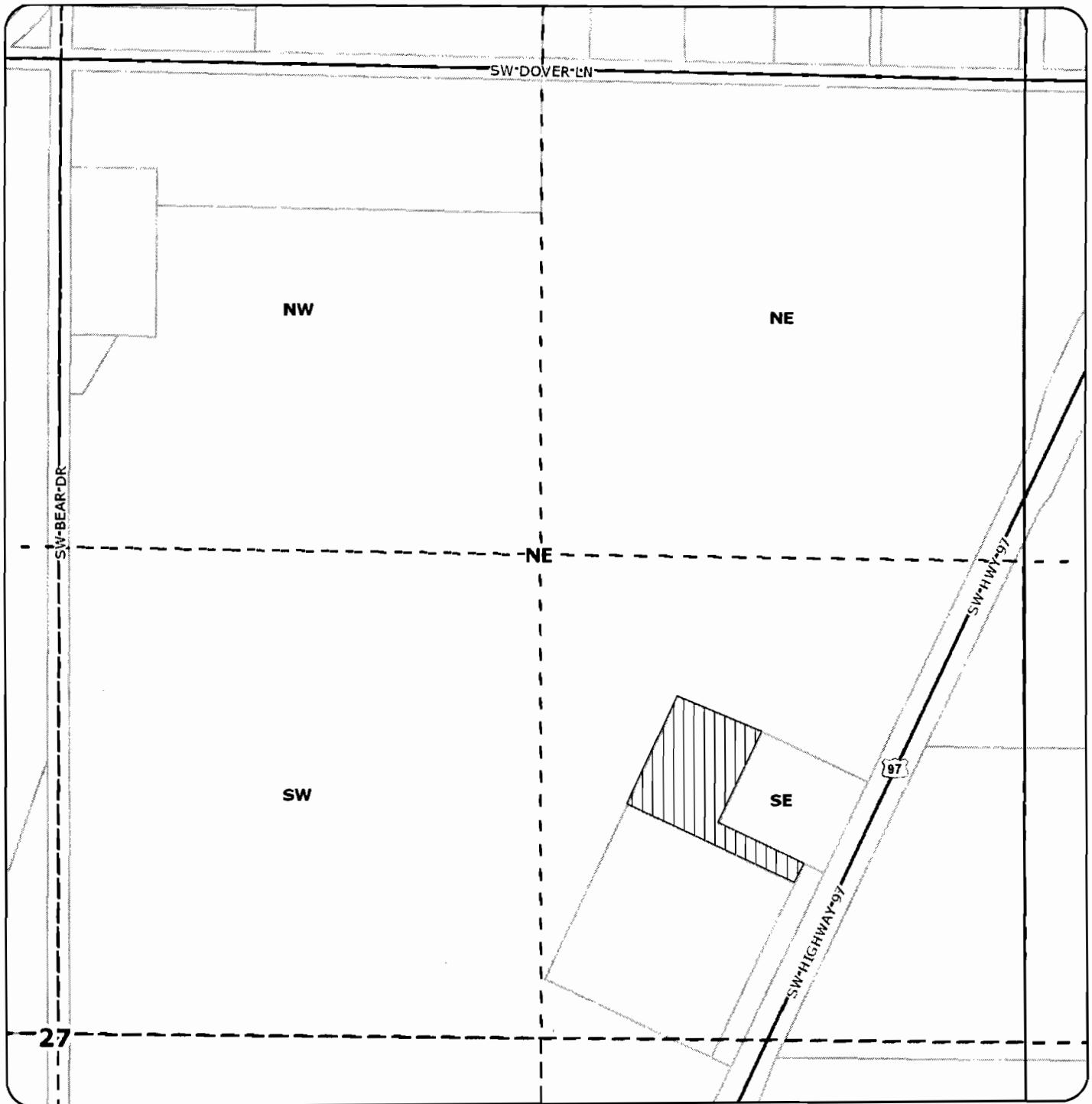
- State and County information must be the State and County where the document signer(s) personally appeared before the notary public.
- Date of notarization must be the date that the signer(s) personally appeared which must also be the same date the jurat process is completed.
- Print the name(s) of document signer(s) who personally appear at the time of notarization.
- Signature of the notary public must match the signature on file with the office of the county clerk.
- The notary seal impression must be clear and photographically reproducible. Impression must not cover text or lines. If seal impression smudges, re-seal if a sufficient area permits, otherwise complete a different jurat form.
  - ❖ Additional information is not required but could help to ensure this jurat is not misused or attached to a different document.
  - ❖ Indicate title or type of attached document, number of pages and date.
- Securely attach this document to the signed document

**RECEIVED**

**JAN 04 2010**

**WATER RESOURCES DEPT  
SALEM, OREGON**

T 11003




Wilbur Ellis

T 11003

North Unit Irrigation District  
 2024 NW Beech Street  
 Madras, OR 97741  
 Phone: (541) 475-3625  
 Fax: (541) 475-3905  
 email: pwatson@northunitid.com

Application Map  
 For Water Right Transfer 'OFF'  
 Located in the SE1/4 of the NE1/4  
 Sec 27, T11S., R13E., W.M.  
 Jefferson County Oregon

CERTIFIED  
 October 27, 2009  
 North Unit Irrigation District  
  
 Mike Britton - General Manager

 Trans 'OFF' 2.1 acres  
 Deschutes 72279/72281

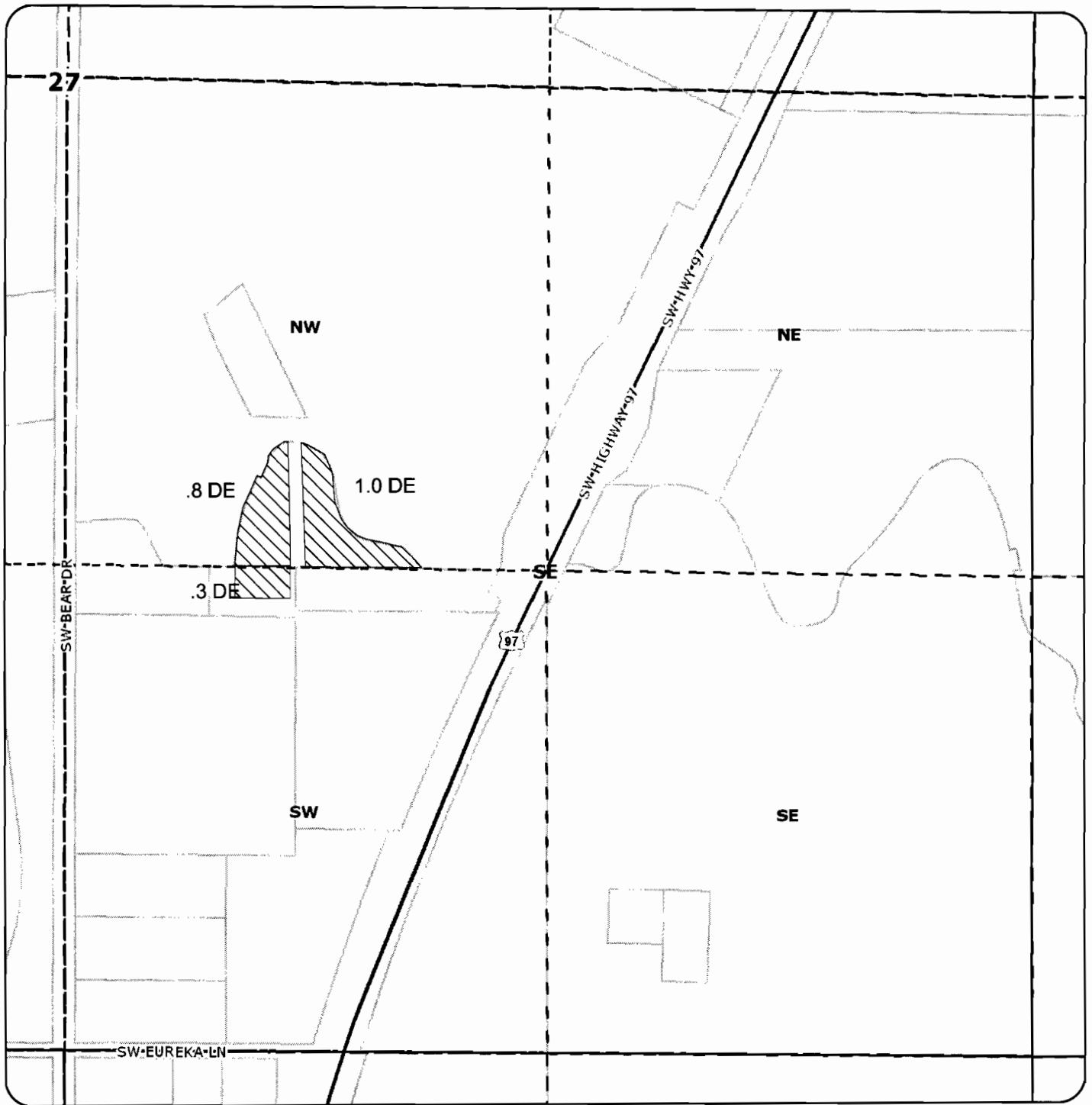
**RECEIVED**

JAN 04 2010

WATER RESOURCES DEPT  
 SALEM, OREGON





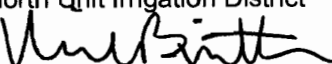



6T Living Trust

T 11003

North Unit Irrigation District  
 2024 NW Beech Street  
 Madras, OR 97741  
 Phone: (541) 475-3625  
 Fax: (541) 475-3905  
 email: pwatson@northunitid.com

Application Map  
 For Water Right Transfer 'ON'  
 Located in the NWSE, SWSE  
 Sec 27, T11S., R13E., W.M.  
 Jefferson County Oregon

CERTIFIED  
 October 27, 2009  
 North Unit Irrigation District  
  
 Mike Britton - General Manager

 Trans 'ON' .3+.8+1.=2.1acres  
 Deschutes Water Rights  
 72279 & 72281

**RECEIVED**

JAN 04 2010

WATER RESOURCES DEPT  
 SALEM, OREGON



1" = 400 feet

State of Oregon  
 WATER RESOURCES DEPARTMENT  
**NOTICE OF TRANSFER UNDER ORS 540.580**  
 NORTH UNIT IRRIGATION DISTRICT  
 2024 NW Beech Street, Madras, OR 97741  
 (541) 475-3625

1. **WATER RIGHT:** Deschutes Crooked River  
 Certificates #72279 & 72281 Certificate #72283

2. **PROPOSED USE:** Irrigation

3. **APPLICANT:**

Name: Patricia A. Copeland & Daniel J Copeland	Phone: (541) 475-6330
--	-----------------------

Address: PO Box 398	City: Madras	State: OR	Zip: 97741
---------------------	--------------	-----------	------------

4. **LOCATION OF AUTHORIZED USE:**

Township	Range	Section	¼ ¼	Tax Lot	Deschutes Acres	Crooked River Acres
11	13	14CB	NW SW	501		0.4

5. **RECIPIENT:**

Name: 6T Living Trust	Phone: (541) 546-3011
-----------------------	-----------------------

Address: 1315 SW Dover Lane	City: Madras	State: OR	Zip: 97741
-----------------------------	--------------	-----------	------------

6. **LOCATION OF PROPOSED USE:**

Township	Range	Section	¼ ¼	Tax Lot	Deschutes Acres	Crooked River Acres
11	13	27	SW SE	108		0.4

RECEIVED

JAN 04 2010

WATER RESOURCES DEPT  
SALEM, OREGON

T 11003

7. **EXHIBITS:**

A map prepared by North Unit Irrigation District or Certified Water Rights Examiner or qualified Surveyor showing the location of the present and proposed irrigated lands.

North Unit Irrigation District hereby certifies that the applicant and recipient are the deed holders of subject properties; that our files are complete with a copy of the recorded documents; that the applicant's land has been irrigated within the last five years, and the applicant and recipient hereby authorize the transfer proposed herein.

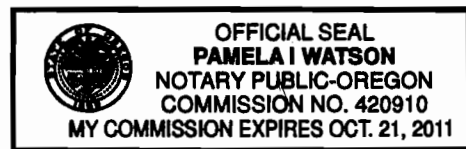
NOTICE IS HEREBY GIVEN that this proposed change is subject to the approval of the Water Resources Department and that the Water Resources Department may reject the transfer or may require mitigation to avoid injury to other water right holders.

NORTH UNIT IRRIGATION DISTRICT, APPLICANT AND RECIPIENT, HEREBY SWEAR THAT THE ABOVE NOTICE FOR TRANSFER OF WATER RIGHT AND THE STATEMENTS MADE ARE TRUE AND CORRECT.

Dated and signed this 14 day of Dec 2009.

Patricia A Copeland  
Applicant

State of Oregon )ss.  
County of Jefferson



Signed or attested before me on December 14, 2009 by

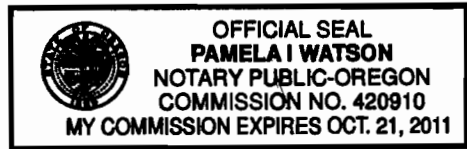
Patricia A Copeland

Pamela I Watson  
Notary Public - State of Oregon  
My commission expires: 10/21/2011

Dated and signed this 14 day of Dec 2009.

Daniel J Copeland  
Applicant

State of Oregon )ss.  
County of Jefferson



Signed or attested before me on December 14, 2009 by

Daniel J Copeland

Pamela I Watson  
Notary Public - State of Oregon  
My commission expires: 10/21/2011

Dated and signed this 17 day of Dec, 2009

Billy J. Towery trustee  
Recipient

State of Oregon )ss.  
County of \_\_\_\_\_

RECEIVED

JAN 04 2010

WATER RESOURCES DEPT  
SALEM, OREGON

Signed or attested before me on \_\_\_\_\_, 20\_\_\_\_ by

Billy J. Towery

\* SEE Just Attachment \*


Notary Public - State of Oregon  
My Commission expires: \_\_\_\_\_

Dated and signed this 29 day of Dec 2009.

Mike Britton

**Mike Britton** – Secretary-Manager North Unit Irrigation District

State of Oregon )ss.  
County of Jefferson )



Signed or attested  
before me on December 29, 2009 by

Mike Britton

Pamela I Watson

Notary Public – State of Oregon,  
My Commission expires: 10/21/2011

**RECEIVED**

**JAN 04 2010**

WATER RESOURCES DEPT  
SALEM, OREGON

T 11003

# Jurat

State of California

County of San Diego

Subscribed and sworn to (or affirmed) before me on this 17<sup>th</sup> day of December,

2009 by Billy J. Towery

proved to me on the basis of satisfactory evidence to be the person(s) who appeared before me.

[Signature]  
Signature



## OPTIONAL INFORMATION

### INSTRUCTIONS FOR COMPLETING THIS FORM

The wording of all Jurats completed in California after January 1, 2008 must be in the form as set forth within this Jurat. There are no exceptions. If a Jurat to be completed does not follow this form, the notary must correct the verbiage by using a jurat stamp containing the correct wording or attaching a separate jurat form such as this one which does contain proper wording. In addition, the notary must require an oath or affirmation from the document signer regarding the truthfulness of the contents of the document. The document must be signed AFTER the oath or affirmation. If the document was previously signed, it must be re-signed in front of the notary public during the jurat process.

**DESCRIPTION OF THE ATTACHED DOCUMENT**

Notice of Transfer Under ORS  
(Title or description of attached document)

540.580  
(Title or description of attached document continued)

Number of Pages 3 Document Date 12/17/09

\_\_\_\_\_  
(Additional information)

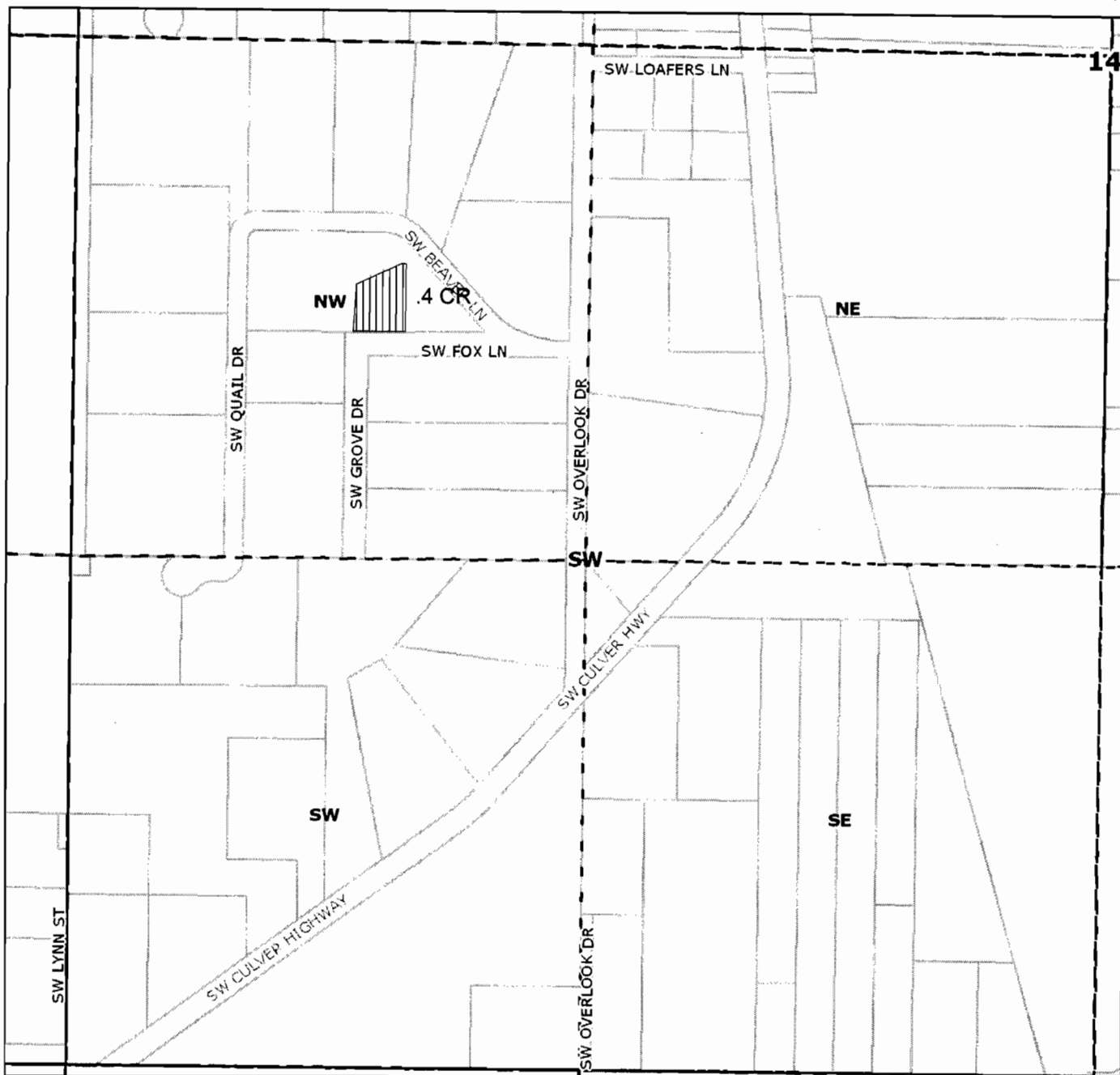
- State and County information must be the State and County where the document signer(s) personally appeared before the notary public.
- Date of notarization must be the date that the signer(s) personally appeared which must also be the same date the jurat process is completed.
- Print the name(s) of document signer(s) who personally appear at the time of notarization.
- Signature of the notary public must match the signature on file with the office of the county clerk.
- The notary seal impression must be clear and photographically reproducible. Impression must not cover text or lines. If seal impression smudges, re-seal if a sufficient area permits, otherwise complete a different jurat form.
  - ❖ Additional information is not required but could help to ensure this jurat is not misused or attached to a different document.
  - ❖ Indicate title or type of attached document, number of pages and date.
- Securely attach this document to the signed document

RECEIVED

JAN 04 2010

WATER RESOURCES DEPT  
SALEM, OREGON

T 11003



Patricia Copeland



Transfer "OFF" 0.4 acres Crooked River Water Rights 72283

Application Map  
 For Water Right Transfer 'OFF'  
 Located in the NW 1/4 of the SW 1/4 of  
 Sec 14, T11S., R13E., W.M.

**RECEIVED**

**JAN 04 2010**

WATER RESOURCES DEPT  
SALEM, OREGON

T 11003

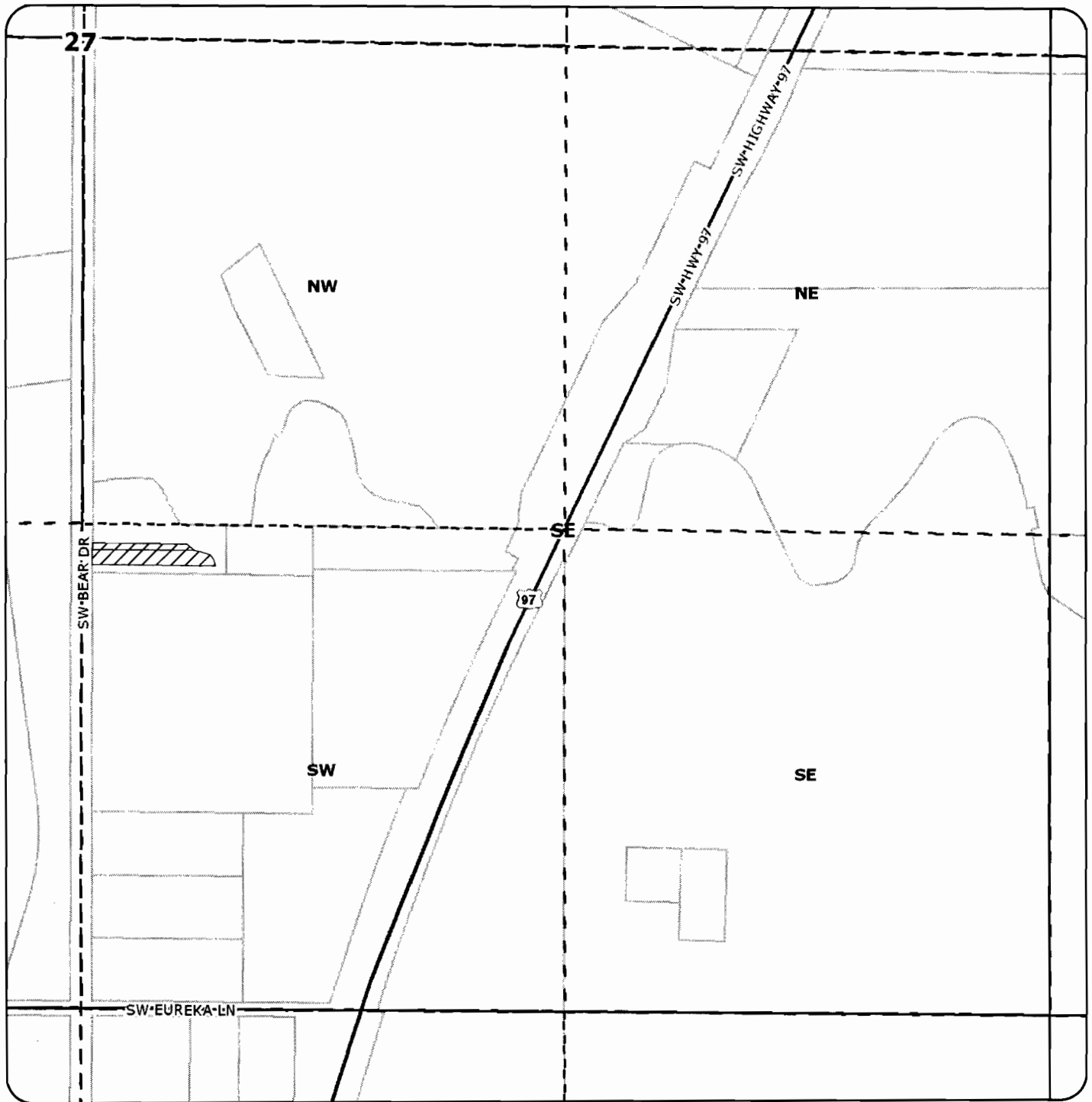
North Unit Irrigation District  
 2024 NW Beech Street  
 Madras, OR 97741  
 Phone: (541) 475-3625  
 Fax: (541) 475-3905  
 email: pwatson@northunitid.com

Jefferson County Oregon  
 October 20, 2009  
 North Unit Irrigation District

Mike Britton - General Manager

1" = 400'





6T Living Trust




Trans 'ON' 0.4 acres  
Crooked River Acres  
72283

Application Map  
 For Water Right Transfer 'ON'  
 Located in the SW1/4 of the SE1/4  
 Sec 27, T11S., R13E., W.M.  
 Jefferson County Oregon

T 11003

North Unit Irrigation District  
 2024 NW Beech Street  
 Madras, OR 97741  
 Phone: (541) 475-3625  
 Fax: (541) 475-3905  
 email: nuid@northunitid.com

CERTIFIED  
 October 27, 2009  
 North Unit Irrigation District  
  
 Mike Britton - General Manager

**RECEIVED**

JAN 04 2010

WATER RESOURCES DEPT  
 SALEM, OREGON



1" = 400 feet

State of Oregon  
 WATER RESOURCES DEPARTMENT  
**NOTICE OF TRANSFER UNDER ORS 540.580**  
 NORTH UNIT IRRIGATION DISTRICT  
 2024 NW Beech Street, Madras, OR 97741  
 (541) 475-3625

1. **WATER RIGHT:** Deschutes Crooked River  
 Certificates #72279 & 72281 Certificate #72283

2. **PROPOSED USE:** Irrigation

3. **APPLICANT:**

Name: Patricia A. Copeland & Daniel J. Copeland	Phone: (541) 475-6330
---	-----------------------

Address: PO Box 398	City: Madras	State: OR	Zip: 97741
---------------------	--------------	-----------	------------

4. **LOCATION OF AUTHORIZED USE:**

Township	Range	Section	¼ ¼	Tax Lot	Deschutes Acres	Crooked River Acres
11	13	14CB	NWSW	501		0.5

5. **RECIPIENT:**

Name: Johnnie L & Cheryl L Towery	Phone: (541) 546-4491
-----------------------------------	-----------------------

Address: 3760 SW Hwy 97	City: Madras	State: OR	Zip: 97741
-------------------------	--------------	-----------	------------

6. **LOCATION OF PROPOSED USE:**

Township	Range	Section	¼ ¼	Tax Lot	Deschutes Acres	Crooked River Acres
11	13	27	SW SE	1401		0.5

**RECEIVED**

**JAN 04 2010**

WATER RESOURCES DEPT  
SALEM, OREGON

T 11003

7. **EXHIBITS:**

A map prepared by North Unit Irrigation District or Certified Water Rights Examiner or qualified Surveyor showing the location of the present and proposed irrigated lands.



North Unit Irrigation District hereby certifies that the applicant and recipient are the deed holders of subject properties; that our files are complete with a copy of the recorded documents; that the applicant's land has been irrigated within the last five years, and the applicant and recipient hereby authorize the transfer proposed herein.

NOTICE IS HEREBY GIVEN that this proposed change is subject to the approval of the Water Resources Department and that the Water Resources Department may reject the transfer or may require mitigation to avoid injury to other water right holders.

NORTH UNIT IRRIGATION DISTRICT, APPLICANT AND RECIPIENT, HEREBY SWEAR THAT THE ABOVE NOTICE FOR TRANSFER OF WATER RIGHT AND THE STATEMENTS MADE ARE TRUE AND CORRECT.


Dated and signed this 14 day of Dec 2009.

Patricia A Copeland  
Applicant

State of Oregon )ss.  
County of Jefferson

Signed or attested  
before me on December 14, 2009 by

Patricia A Copeland



Pamela I Watson  
Notary Public - State of Oregon  
My commission expires: 10/21/2011

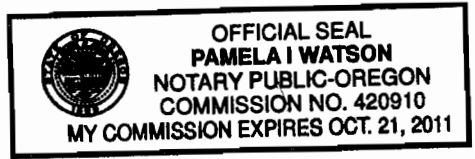
Dated and signed this 14 day of DEC 2009.

Daniel J Copeland  
Applicant

State of Oregon )ss.  
County of Jefferson

Signed or attested  
before me on December 14, 2009 by

Daniel J Copeland



Pamela I Watson  
Notary Public - State of Oregon  
My commission expires: 10/21/2011

Dated and signed this 4th day of Dece. 2009.

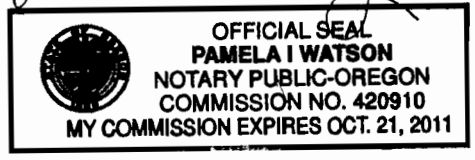
Johnnie L Towery  
Recipient

State of Oregon )ss.  
County of Jefferson

Cheryl L Towery  
Recipient

Signed or attested  
before me on December 4, 2009 by

Johnnie L + Cheryl L Towery



Pamela I Watson  
Notary Public - State of Oregon  
My Commission expires: 10/21/2011

T 11003

RECEIVED

JAN 04 2010

Dated and signed this 29 day of Dec 2009.

Mike Britton

**Mike Britton** – Secretary-Manager North Unit Irrigation District

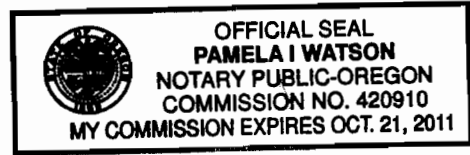
State of Oregon )ss.

County of Jefferson )

Signed or attested

before me on December 29, 2009 by

Mike Britton



Pamela I. Watson

Notary Public – State of Oregon

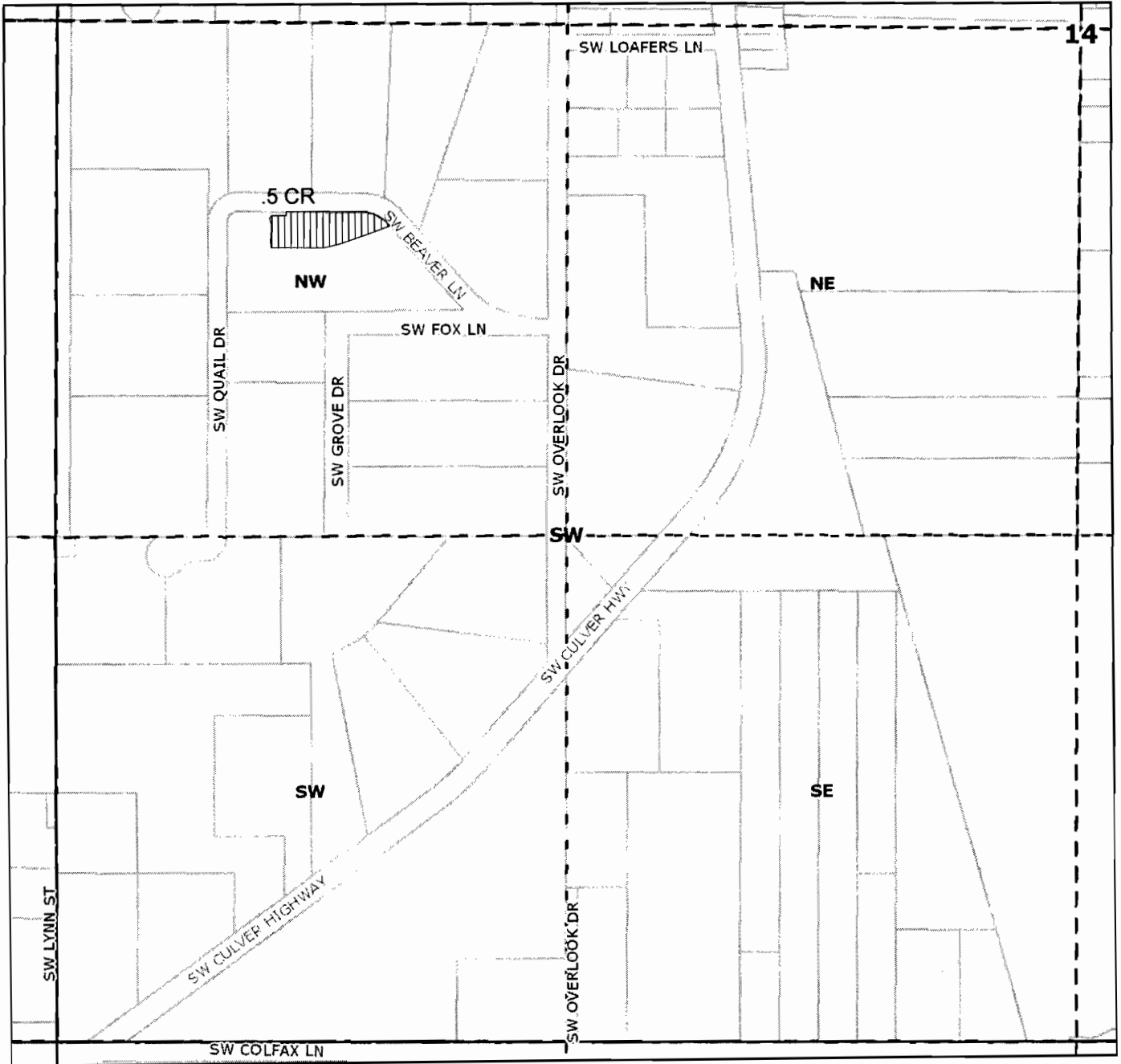
My Commission expires: 10/21/2011

**RECEIVED**

**JAN 04 2010**

**WATER RESOURCES DEPT  
SALEM, OREGON**

T 11003



Patricia Copeland



Transfer "OFF" 0.5 acres Crooked River Water Rights 72283

T 11003

Application Map  
 For Water Right Transfer 'OFF'  
 Located in the NW 1/4 of the SW1/4 of  
 Sec 14, T11S., R13E., W.M.  
 Jefferson County Oregon  
 October 20, 2009

**RECEIVED**

JAN 04 2010

WATER RESOURCES DEPT  
SALEM, OREGON

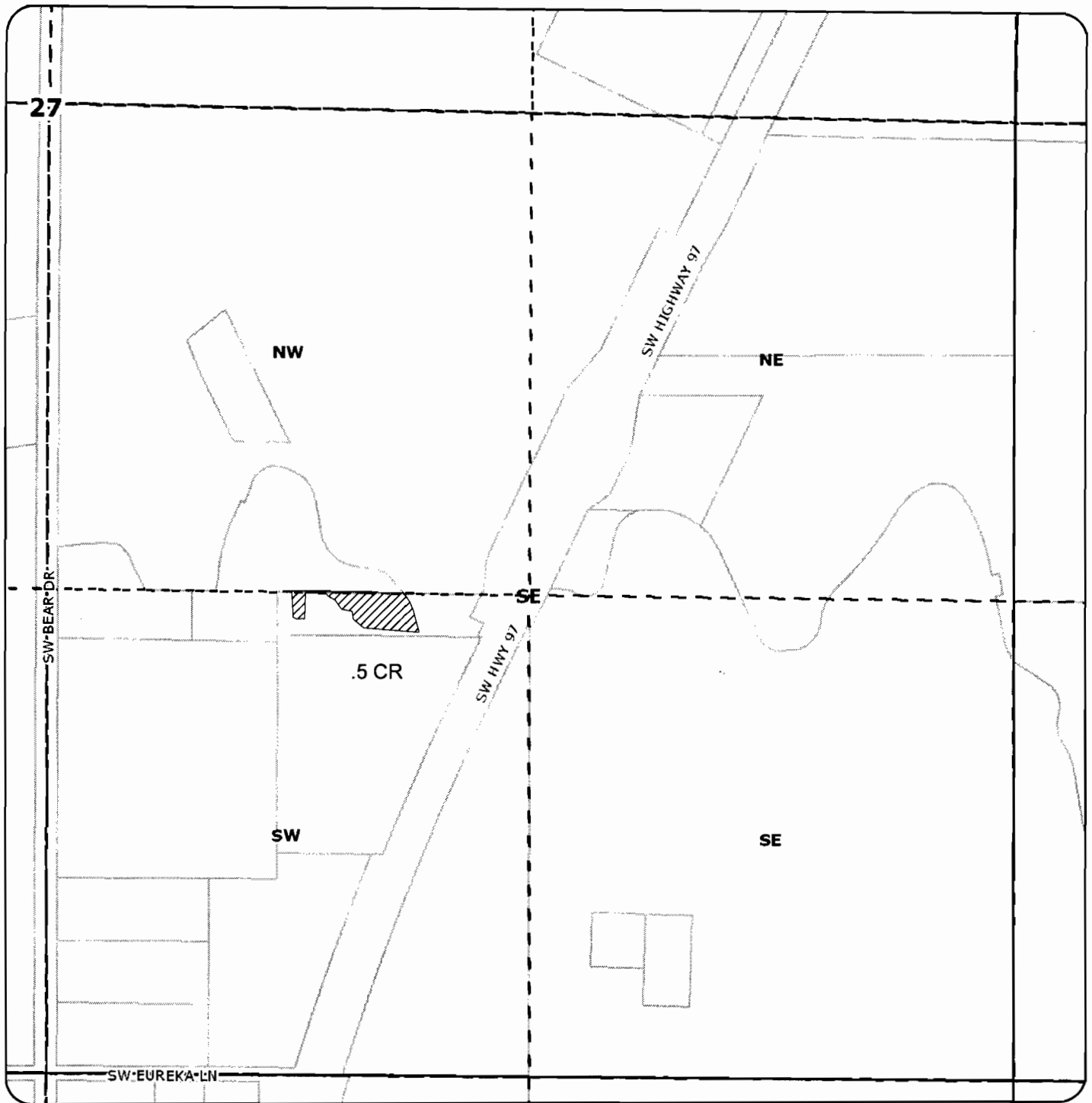
North Unit Irrigation District  
 2024 NW Beech Street  
 Madras, OR 97741  
 Phone: (541) 475-3625  
 Fax: (541) 475-3905  
 email: pwatson@northunitid.com

North Unit Irrigation District

Mike Britton - General Manager

1" = 200'





J Towery



Transfer 'ON' 0.5 acres  
Crooked River Water Rights  
72283

T 11003


Application Map  
For Water Right Transfer 'ON'  
Located in the SW1/4 of the SE1/4  
Sec 27, T11S., R13E., W.M.  
Jefferson County Oregon  
CERTIFIED

**RECEIVED**

**JAN 04 2010**

WATER RESOURCES DEPT  
SALEM, OREGON

North Unit Irrigation District  
2024 NW Beech Street  
Madras, OR 97741  
Phone: (541) 475-3625  
Fax: (541) 475-3905  
email: nuid@northunitid.com

October 20, 2009  
North Unit Irrigation District  
  
Mike Britton - General Manager



1" = 400 feet

State of Oregon  
 WATER RESOURCES DEPARTMENT  
**NOTICE OF TRANSFER UNDER ORS 540.580**  
 NORTH UNIT IRRIGATION DISTRICT  
 2024 NW Beech Street, Madras, OR 97741  
 (541) 475-3625

1. **WATER RIGHT:** Deschutes Crooked River  
 Certificates #72279 & 72281 Certificate #72283

2. **PROPOSED USE:** Irrigation

3. **APPLICANT:**

Name: Deschutes Valley Water district	Phone: 541-475-3849
---------------------------------------	---------------------

Address: 881 SW Culver Hwy	City: Madras	State: OR	Zip: 97741
----------------------------	--------------	-----------	------------

4. **LOCATION OF AUTHORIZED USE:**

Township	Range	Section	¼ ¼	Tax Lot	Deschutes Acres	Crooked River Acres
11	13	11DC	SW SE	700		3.8

5. **RECIPIENT:**

Name: Daniel & Kimberlie D Hollinger	Phone: 541-460-1161
--------------------------------------	---------------------

Address: 9440 SW Feather	City: Culver	State: OR	Zip: 97741
--------------------------	--------------	-----------	------------

6. **LOCATION OF PROPOSED USE:**

Township	Range	Section	¼ ¼	Tax Lot	Deschutes Acres	Crooked River Acres
12	12	25	SW NE	100		3.8

**RECEIVED**  
 JAN 04 2010

T 11003

WATER RESOURCES DEPT  
 SALEM, OREGON

7. **EXHIBITS:**

A map prepared by North Unit Irrigation District or Certified Water Rights Examiner or qualified Surveyor showing the location of the present and proposed irrigated lands.

North Unit Irrigation District hereby certifies that the applicant and recipient are the deed holders of subject properties; that our files are complete with a copy of the recorded documents; that the applicant's land has been irrigated within the last five years, and the applicant and recipient hereby authorize the transfer proposed herein.

NOTICE IS HEREBY GIVEN that this proposed change is subject to the approval of the Water Resources Department and that the Water Resources Department may reject the transfer or may require mitigation to avoid injury to other water right holders.

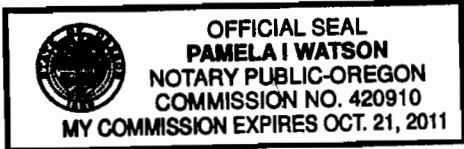
NORTH UNIT IRRIGATION DISTRICT, APPLICANT AND RECIPIENT, HEREBY SWEAR THAT THE ABOVE NOTICE FOR TRANSFER OF WATER RIGHT AND THE STATEMENTS MADE ARE TRUE AND CORRECT.

Dated and signed this 28th day of Dec. 2009.

Edson Pugh  
Applicant

General Manager  
Title

State of Oregon )ss.  
County of Jefferson



Signed or attested  
before me on December 28, 2009 by  
Edson Pugh

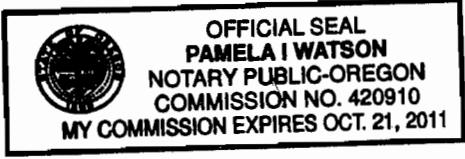
Pamela I Watson  
Notary Public - State of Oregon  
My commission expires: 10/21/2011

Recipient see page 3

Dated and signed this 29 day of Dec 2009.

Mike Britton  
Mike Britton - Secretary-Manager North Unit Irrigation District

State of Oregon )ss.  
County of Jefferson



Signed or attested  
before me on December 29, 2009 by  
Mike Britton

Pamela I Watson  
Notary Public - State of Oregon  
My Commission expires: 10/21/2011

T 11003

RECEIVED

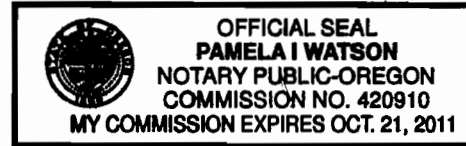
JAN 04 2010

WATER RESOURCES DEPT  
SALEM, OREGON

Dated and signed this 28 day of Dec 2009.

Daniel Hollinger

**Recipient**  
State of Oregon )ss.  
County of Jefferson



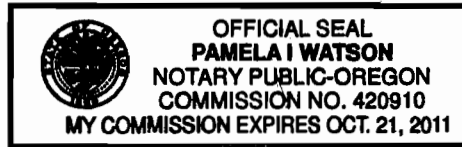
Signed or attested  
before me on December 28, 2009 by  
Daniel Hollinger

Pamela I Watson  
Notary Public – State of Oregon  
My Commission expires: 10/21/2011

Dated and signed this 28 day of Dec 2009.

Kimberlie D. Hollinger

**Recipient**  
State of Oregon )ss.  
County of Jefferson



Signed or attested  
before me on December 28, 2009 by  
Kimberlie D Hollinger

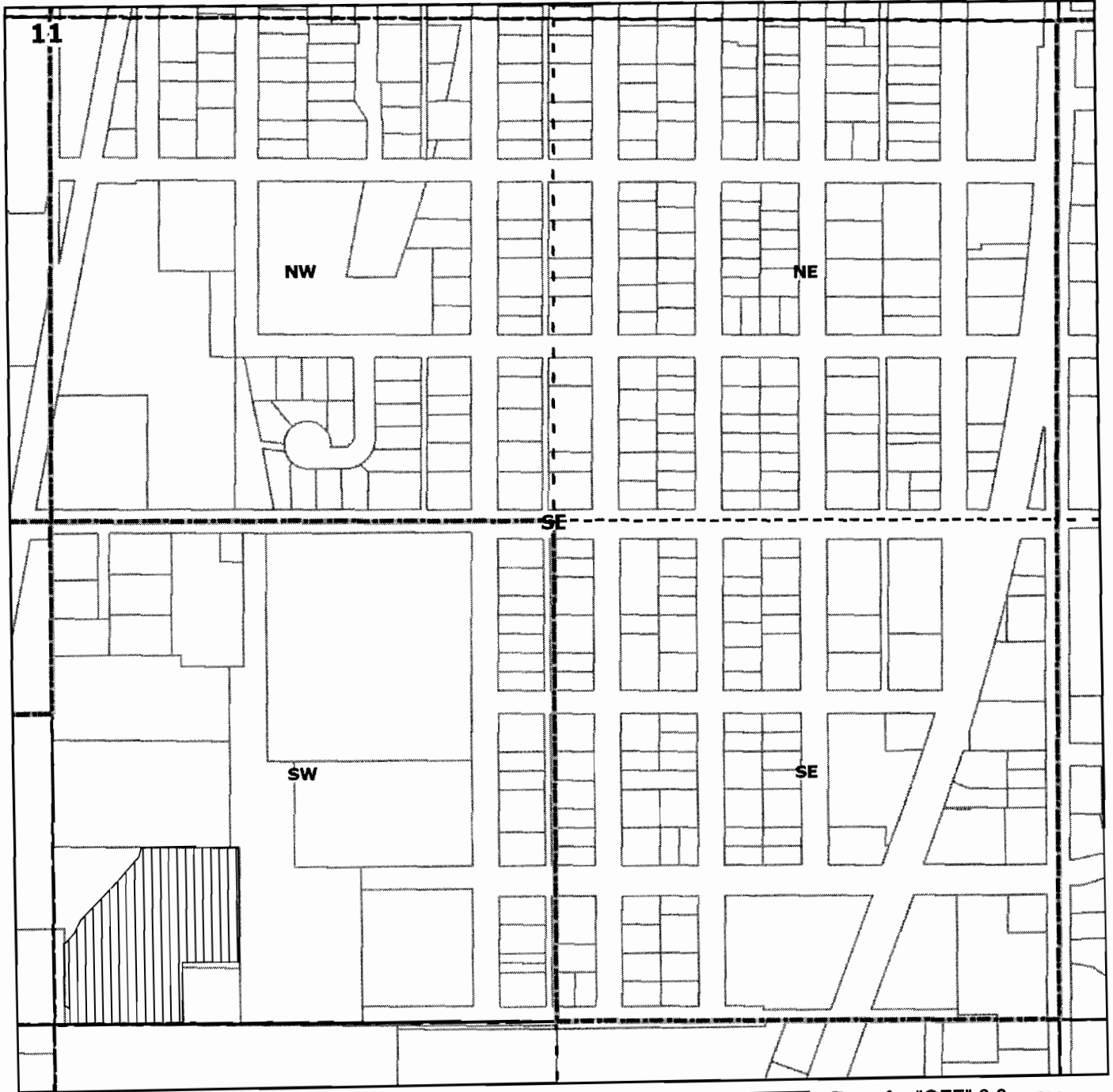
Pamela I Watson  
Notary Public – State of Oregon  
My Commission expires: 10/21/2011

**RECEIVED**

JAN 04 2010

WATER RESOURCES DEPT  
SALEM, OREGON

T 11003



DVWD



Transfer "OFF" 3.8 acres  
Crooked River Water Rights  
72283

T 11003

Application Map  
For Water Right Transfer 'OFF'  
Located in the SW1/4 of the SE1/4 of  
Sec 11, T11S., R13E., W.M.  
Jefferson County Oregon  
CERTIFIED

**RECEIVED**

JAN 04 2010

North Unit Irrigation District  
2024 NW Beech Street  
Madras, OR 97741  
Phone: (541) 475-3625  
Fax: (541) 475-3905  
email: pwatson@northunitid.com

December 15, 2009

North Unit Irrigation District

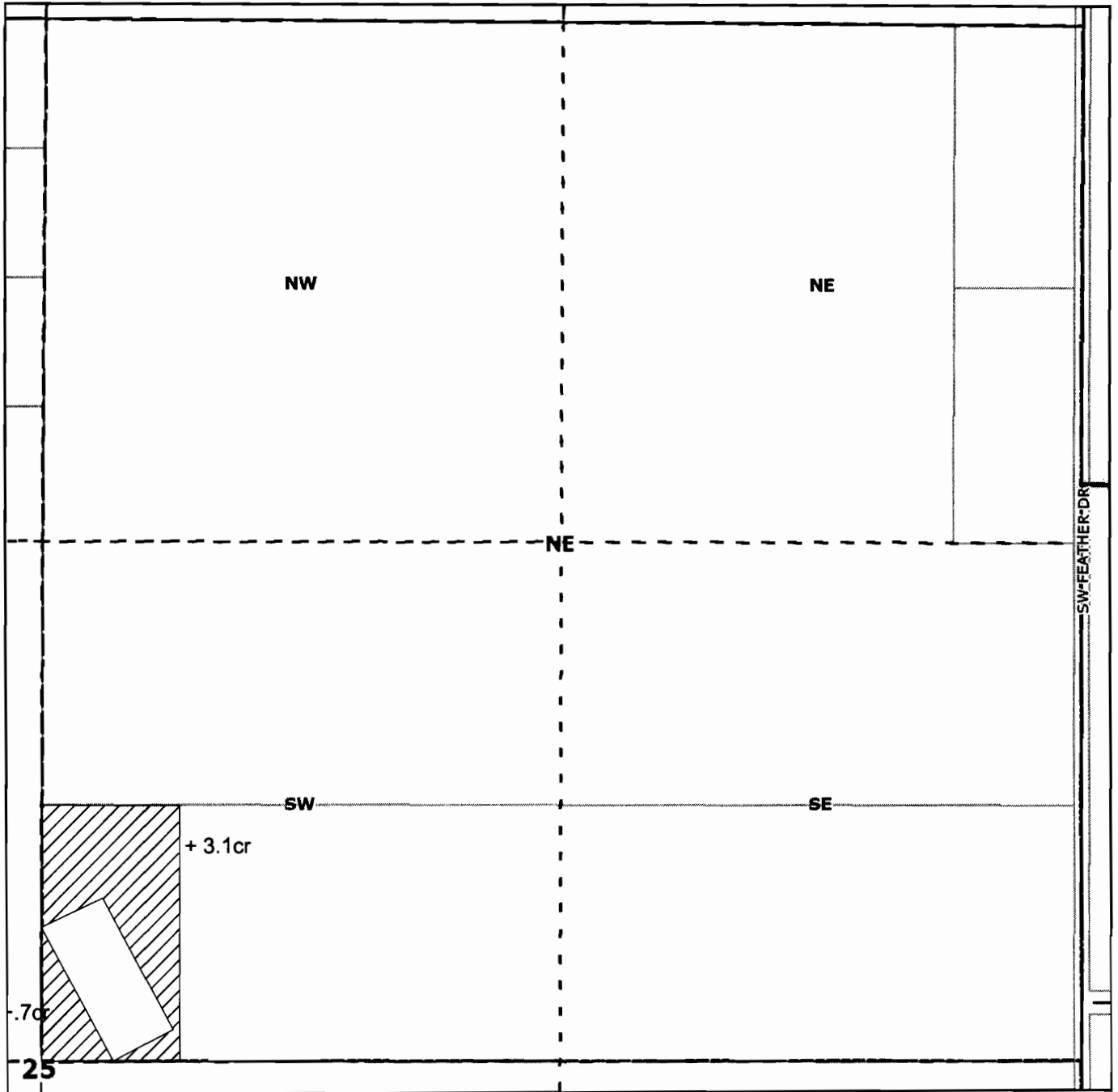
Mike Britton - General Manager

WATER RESOURCES DEPT  
SALEM, OREGON



1" = 400'





Hollinger



Transfer 'ON'  $0.7+3.1=$   
 3.8 acres  
 Crooked River Water  
 Rights 72283

T 11003 **RECEIVED**  
 JAN 04 2010

WATER RESOURCES DEPT  
 SALEM, OREGON  
 North Unit Irrigation District  
 2024 NW Beech Street  
 Madras, OR 97741  
 Phone: (541) 475-3625  
 Fax: (541) 475-3905  
 email: pwatson@northunitid.com

Application Map  
 For Water Right Transfer 'ON'  
 Located in the SW 1/4 of the NE1/4 of  
 Sec 25, T12S., R12E., W.M.  
 Jefferson County Oregon  
 December 15, 2009  
 North Unit Irrigation District

Mike Britton - General Manager



Scale 1" = 400'

State of Oregon  
 WATER RESOURCES DEPARTMENT  
**NOTICE OF TRANSFER UNDER ORS 540.580**  
 NORTH UNIT IRRIGATION DISTRICT  
 2024 NW Beech Street, Madras, OR 97741  
 (541) 475-3625

1. **WATER RIGHT:** Deschutes Crooked River  
 Certificates #72279 & 72281 Certificate #72283

2. **PROPOSED USE:** Irrigation

3. **APPLICANT:**

Name: Oregon Department of Transportation	Phone: 541-388-6200
---	---------------------

Address: Region 4 RW, 63085 N Hwy 97, Suite 102	City: Bend	State: OR	Zip: 97701
---	------------	-----------	------------

4. **LOCATION OF AUTHORIZED USE:**

Township	Range	Section	¼ ¼	Tax Lot	Deschutes Acres	Crooked River Acres
12	13	16	SE SW		0.1	0.6

5. **RECIPIENT:**

Name: Wesley L Hagman, Evan S Thomas & Mark G Hagman	Phone: 541-546-3416
--	---------------------

Address:	City:	State:	Zip:
----------	-------	--------	------

6. **LOCATION OF PROPOSED USE:**

Township	Range	Section	¼ ¼	Tax Lot	Deschutes Acres	Crooked River Acres
12	13	06	NE NE	100	.01	0.6

**RECEIVED**

JAN 04 2010

WATER RESOURCES DEPT  
 SALEM, OREGON

T 11003

7. **EXHIBITS:**

A map prepared by North Unit Irrigation District or Certified Water Rights Examiner or qualified Surveyor showing the location of the present and proposed irrigated lands.

North Unit Irrigation District hereby certifies that the applicant and recipient are the deed holders of subject properties; that our files are complete with a copy of the recorded documents; that the applicant's land has been irrigated within the last five years, and the applicant and recipient hereby authorize the transfer proposed herein.


NOTICE IS HEREBY GIVEN that this proposed change is subject to the approval of the Water Resources Department and that the Water Resources Department may reject the transfer or may require mitigation to avoid injury to other water right holders.

NORTH UNIT IRRIGATION DISTRICT, APPLICANT AND RECIPIENT, HEREBY SWEAR THAT THE ABOVE NOTICE FOR TRANSFER OF WATER RIGHT AND THE STATEMENTS MADE ARE TRUE AND CORRECT.

Dated and signed this 15 day of December 2009.

David T. Brown  
Applicant  
State of Oregon )ss.  
County of Deschutes )

DDOT Right of Way Survey Manager  
Title



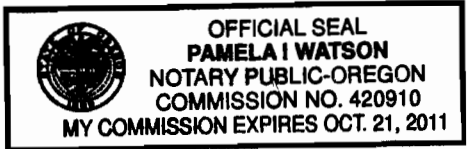
Signed or attested  
before me on December 15, 2009 by

David T. Brown

Mary E Whitaker  
Notary Public - State of Oregon  
My commission expires: 12-12-2012

Dated and signed this 17<sup>th</sup> day of December 2009.

Evan S. Thomas  
Recipient  
State of Oregon )ss.  
County of Jefferson )



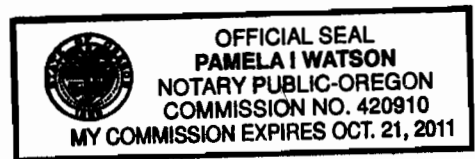
Signed or attested  
before me on December 17, 2009 by

Evan S Thomas

Pamela I Watson  
Notary Public - State of Oregon  
My Commission expires: 10/21/2011

Dated and signed this 18 day of December 2009.

Wesley L. Hagman  
Recipient  
State of Oregon )ss.  
County of Jefferson )



Signed or attested  
before me on December, 2009 by

Wesley L Hagman

Pamela I Watson  
Notary Public - State of Oregon  
My Commission expires: 10/21/2011

RECEIVED

JAN 04 2010

WATER RESOURCES DEPT  
SALEM, OREGON

T 11003

Dated and signed this 18 day of Dec. 2009.

Mark Hagman

**Recipient**

State of Oregon )  
County of Jefferson )ss.



Signed or attested  
before me on December 18th, 2009 by

Mark Hagman

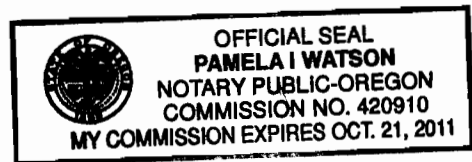
Susan L. Levitt  
Notary Public - State of Oregon  
My Commission expires: July 29, 2013

Dated and signed this 29 day of Dec. 2009.

Mike Britton

**Mike Britton** - Secretary-Manager North Unit Irrigation District

State of Oregon )  
County of Jefferson )ss.



Signed or attested  
before me on December 29, 2009 by

Mike Britton

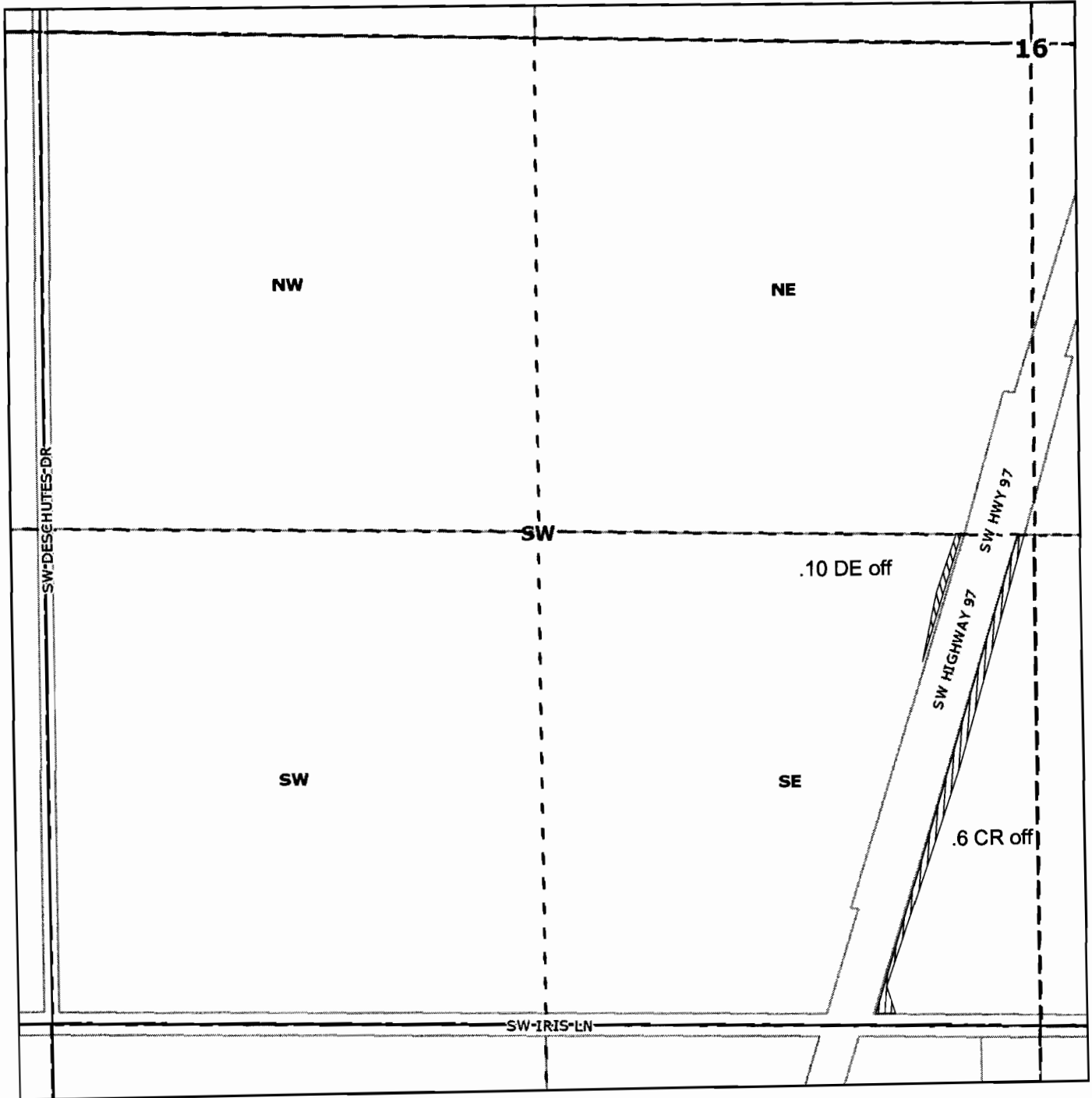
Pamela I. Watson  
Notary Public - State of Oregon  
My Commission expires: 10/21/2011

**RECEIVED**

**JAN 04 2010**

**WATER RESOURCES DEPT  
SALEM, OREGON**

T 11003




ODOT (Drake)

 Transfer 'OFF' .10 acres  
Deschutes Water Rights  
72279 & 72281

 Transfer 'OFF' .60 acres  
Crooked River Water  
Rights 72283

T 11003

Application Map  
For Water Right Transfer 'OFF'  
Located in the SE1/4 of the SW1/4  
Sec 16, T12S., R13E., W.M.  
Jefferson County Oregon  
December 28, 2009  
North Unit Irrigation District

  
Mike Britton - General Manager

RECEIVED

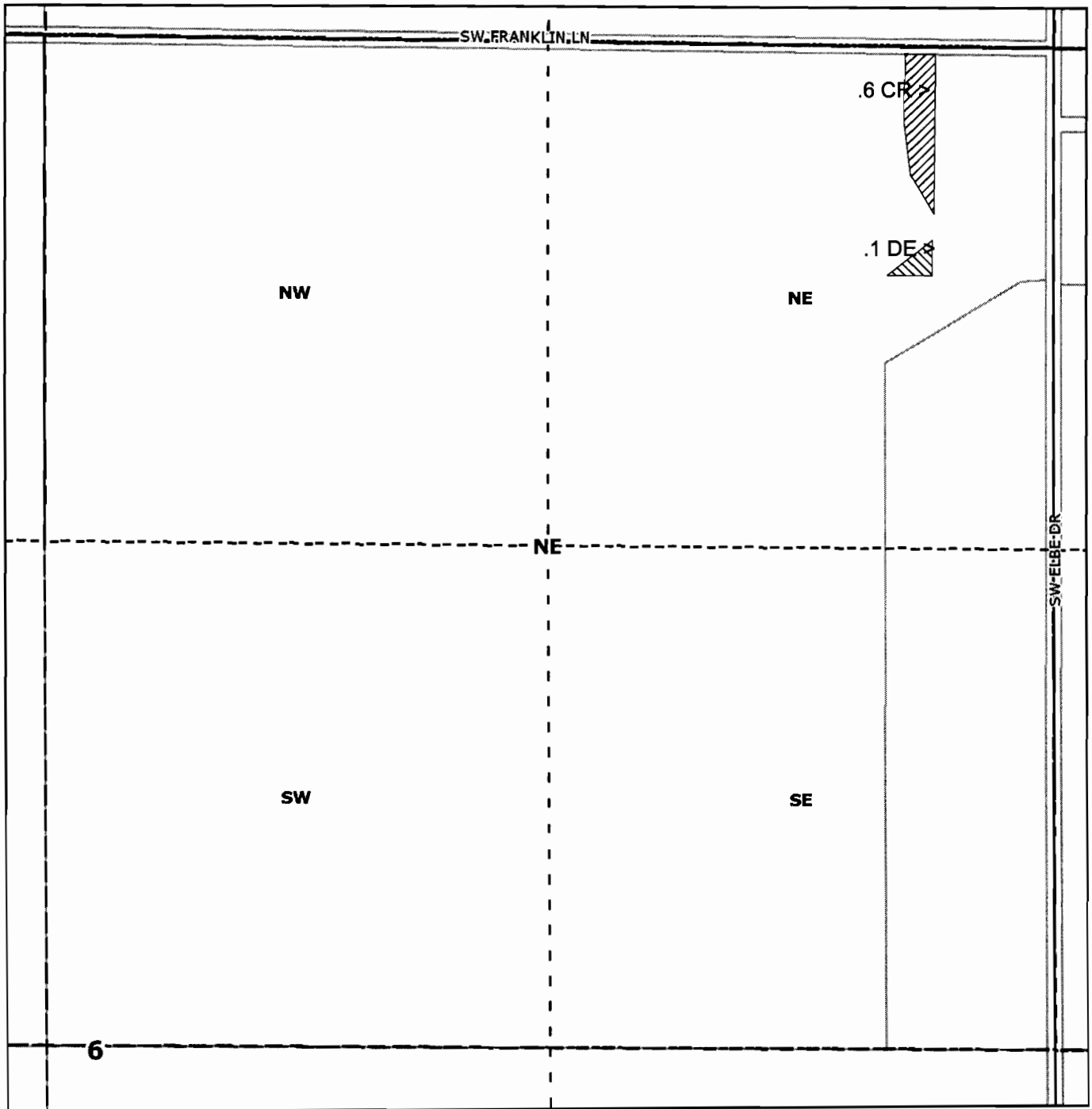
JAN 04 2010

WATER RESOURCES DEPT  
SALEM, OREGON



Scale 1" = 400'

North Unit Irrigation District  
2024 NW Beech Street  
Madras, OR 97741  
Phone: (541) 475-3625  
Fax: (541) 475-3905  
email: pwatson@northunitid.com



Hagman, Thomas & Hagman

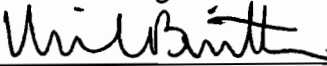
 Transfer 'ON' .10 acres  
Deschutes Water Rights  
72279 & 72281

 Transfer 'ON' .60 acres  
Crooked River Water  
Rights 72283

T 11003

Application Map  
For Water Right Transfer 'ON'  
Located in the NE1/4 of the NE1/4 of  
Sec 6, T12S., R13E., W.M.  
Jefferson County Oregon  
December 28, 2009  
North Unit Irrigation District

North Unit Irrigation District  
2024 NW Beech Street  
Madras, OR 97741  
Phone: (541) 475-3625  
Fax: (541) 475-3905  
email: pwatson@northunitid.com

  
Mike Britton - General Manager

**RECEIVED**

JAN 04 2010



WATER RESOURCES DEPT  
SALEM, OREGON

Scale 1" = 400'

State of Oregon  
 WATER RESOURCES DEPARTMENT  
**NOTICE OF TRANSFER UNDER ORS 540.580**  
 NORTH UNIT IRRIGATION DISTRICT  
 2024 NW Beech Street, Madras, OR 97741  
 (541) 475-3625

1. **WATER RIGHT:** Deschutes Crooked River  
 Certificates #72279 & 72281 Certificate #72283

2. **PROPOSED USE:** Irrigation

3. **APPLICANT:**

Name: Fay M Drake			Phone: 541-546-3035		
Address: 2742 SW Iris Lane		City: Culver	State: OR	Zip: 97734	

4. **LOCATION OF AUTHORIZED USE:**

Township	Range	Section	¼ ¼	Tax Lot	Deschutes Acres	Crooked River Acres
12	13	16	SE SW	700	0.4	

5. **RECIPIENT:**

Name: Wesley Lynn Hagman, Mark Gary Hagman & Linda Fay Thomas			Phone: 541-546-3416		
Address: 3347 SW Highland Lane		City: Culver	State: OR	Zip: 97734	

6. **LOCATION OF PROPOSED USE:**

Township	Range	Section	¼ ¼	Tax Lot	Deschutes Acres	Crooked River Acres
12	13	04	NE SE	800	0.4	

**RECEIVED**

JAN 04 2010

WATER RESOURCES DEPT  
 SALEM, OREGON

T 11003

7. **EXHIBITS:**

A map prepared by North Unit Irrigation District or Certified Water Rights Examiner or qualified Surveyor showing the location of the present and proposed irrigated lands.

North Unit Irrigation District hereby certifies that the applicant and recipient are the deed holders of subject properties; that our files are complete with a copy of the recorded documents; that the applicant's land has been irrigated within the last five years, and the applicant and recipient hereby authorize the transfer proposed herein.

NOTICE IS HEREBY GIVEN that this proposed change is subject to the approval of the Water Resources Department and that the Water Resources Department may reject the transfer or may require mitigation to avoid injury to other water right holders.

NORTH UNIT IRRIGATION DISTRICT, APPLICANT AND RECIPIENT, HEREBY SWEAR THAT THE ABOVE NOTICE FOR TRANSFER OF WATER RIGHT AND THE STATEMENTS MADE ARE TRUE AND CORRECT.

Dated and signed this 18<sup>th</sup> day of December 2009.

Fay M Drake  
Applicant  
State of Oregon )ss.  
County of Jefferson )



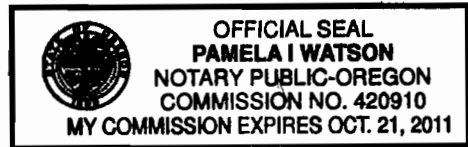
Signed or attested  
before me on December 18<sup>th</sup>, 2009 by

Fay M Drake

Susan L Levitt  
Notary Public - State of Oregon  
My commission expires: July 29, 2013

Dated and signed this 17<sup>th</sup> day of December 2009.

Linda Fay Thomas  
Recipient  
State of Oregon )ss.  
County of Jefferson )



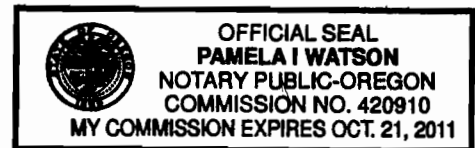
Signed or attested  
before me on December 17, 2009 by

Linda Fay Thomas

Pamela I Watson  
Notary Public - State of Oregon  
My Commission expires: 10/21/2011

Dated and signed this 18 day of Dec., 2009.

Wesley Lynn Hagman  
Recipient  
State of Oregon )ss.  
County of Jefferson )



Signed or attested  
before me on December 18, 2009 by

Wesley Lynn Hagman **RECEIVED**

Pamela I Watson  
Notary Public - State of Oregon  
My Commission expires: 10/21/2011

JAN 04 2010

T 11003

WATER RESOURCES DEPT  
SALEM, OREGON



Dated and signed this 18<sup>th</sup> day of Dec 2009.

Mark Hagman

Recipient  
State of Oregon )ss.  
County of Jefferson )



Signed or attested  
before me on December 18<sup>th</sup>, 2009 by

Mark Hagman

Susan L. Levitt

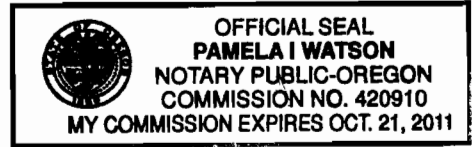
Notary Public - State of Oregon  
My Commission expires: July 29, 2013

Dated and signed this 29 day of Dec 2009.

Mike Britton

**Mike Britton** - Secretary-Manager North Unit Irrigation District

State of Oregon )ss.  
County of Jefferson )



Signed or attested  
before me on December 29, 2009 by

Mike Britton

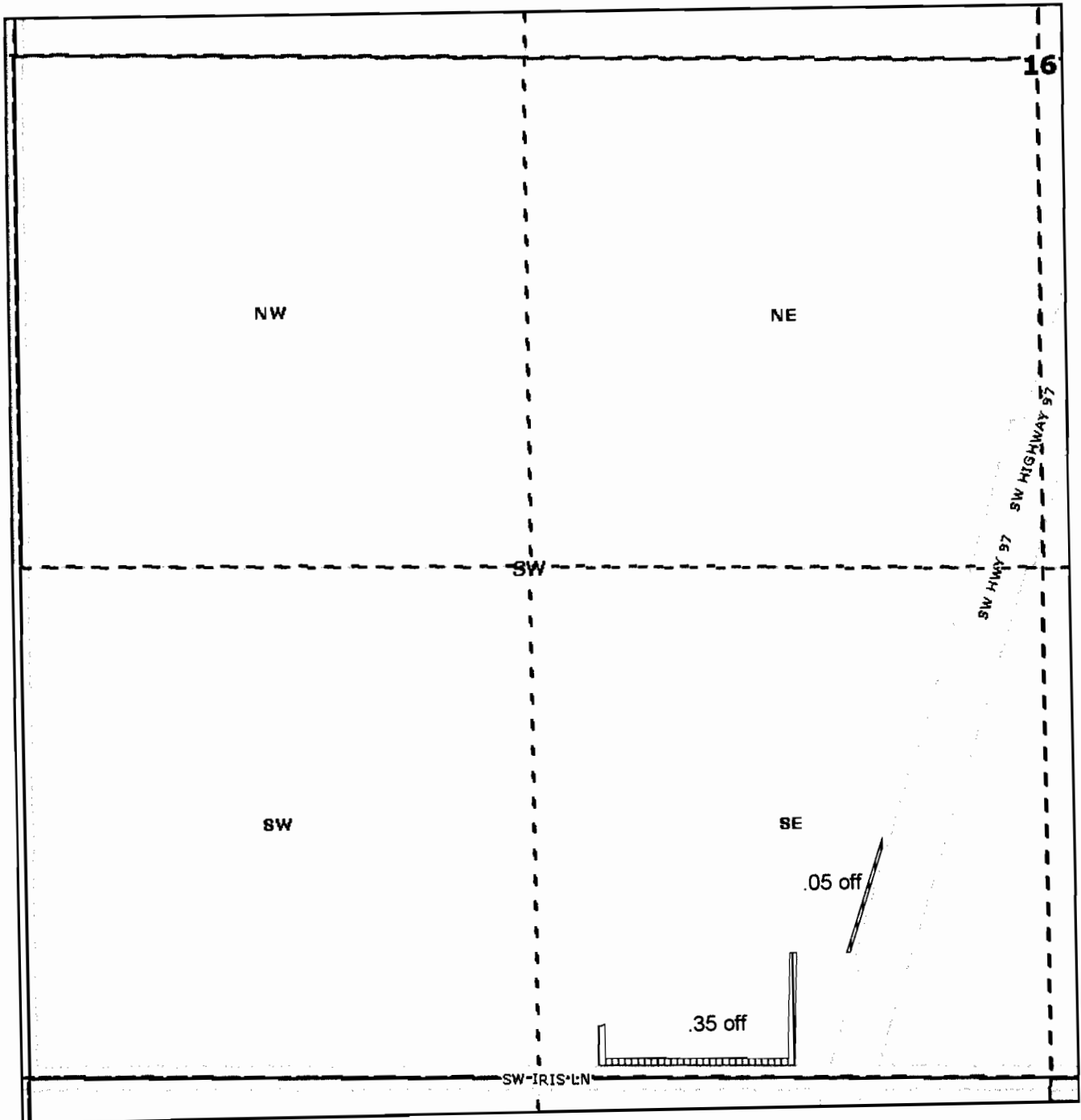
Pamela I. Watson

Notary Public - State of Oregon  
My Commission expires: 10/21/2011


**RECEIVED**

**JAN 04 2010**

**WATER RESOURCES DEPT  
SALEM, OREGON**



Drake


 Transfer 'OFF' .35+.05=.40 acres  
 Deschutes Water Rights  
 72279 & 72281


T 11003

Application Map  
 For Water Right Transfer 'ON'  
 Located in the SE1/4 of the SW1/4  
 Sec 16, T12S., R13E., W.M.  
 Jefferson County Oregon  
 December 28, 2009

**RECEIVED**

JAN 04 2010

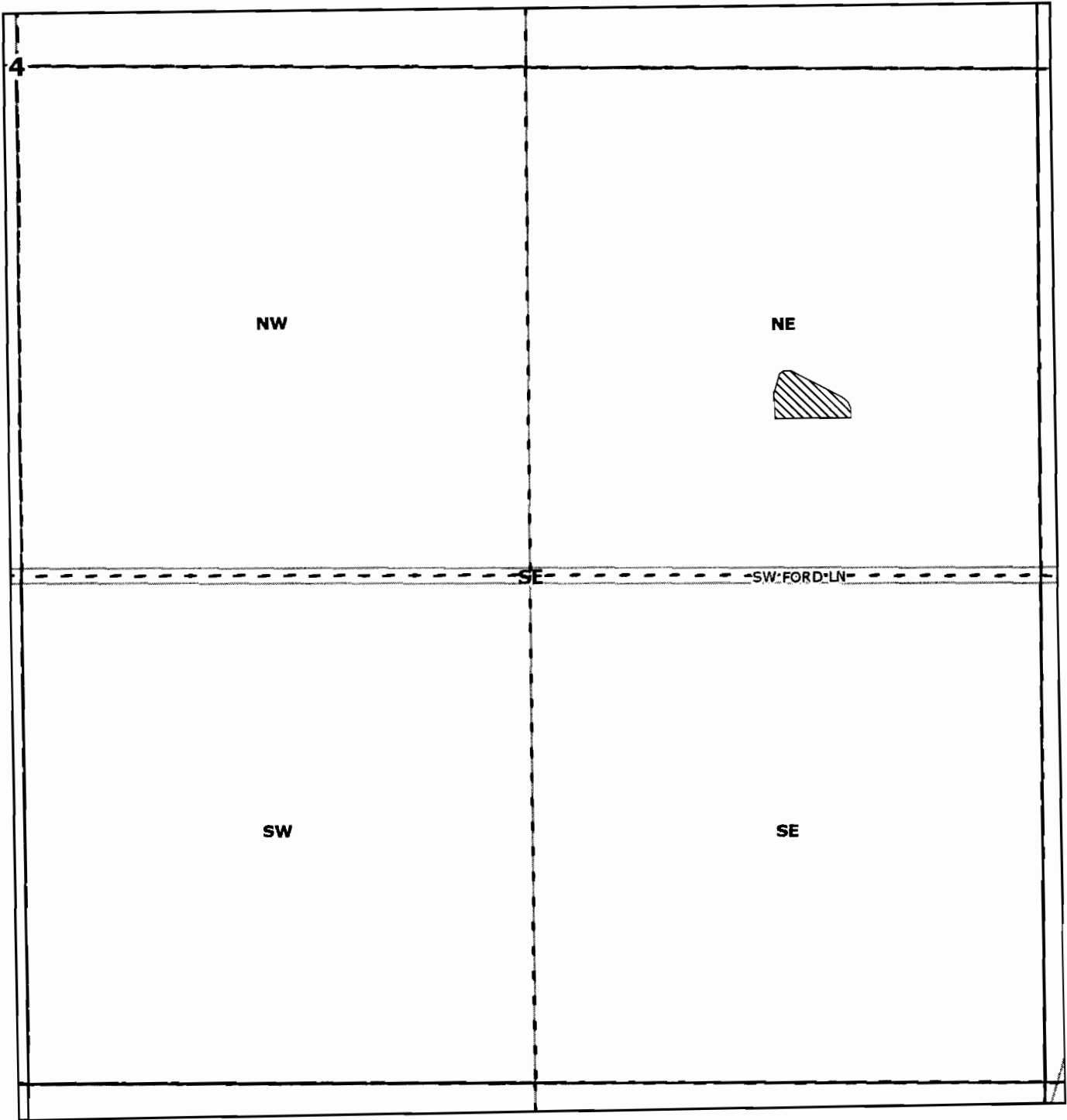
North Unit Irrigation District  
 2024 NW Beech Street  
 Madras, OR 97741  
 Phone: (541) 475-3625  
 Fax: (541) 475-3905  
 email: pwatson@northunitid.com

  
 Mike Britton - General Manager

WATER RESOURCES DEPT  
 SALEM, OREGON



Scale 1" = 400'



Hagman Hagman & Thomas

 Transfer 'ON' .40 acres  
 Deschutes Water Rights  
 72279 & 72281

T 11003

Application Map  
 For Water Right Transfer 'ON'  
 Located in the NE1/4 of the SE1/4  
 Sec 4, T12S., R13E., W.M.  
 Jefferson County Oregon  
 December 28, 2009  
 North Unit Irrigation District

**RECEIVED**

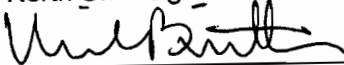
JAN 04 2010

WATER RESOURCES DEPT  
SALEM, OREGON



Scale 1" = 400'

North Unit Irrigation District  
 2024 NW Beech Street  
 Madras, OR 97741  
 Phone: (541) 475-3625  
 Fax: (541) 475-3905  
 email: pwatson@northunitid.com

  
 Mike Britton - General Manager