



Oregon Water Resources Department
 721 Summer Street NE, Suite A
 Salem, OR 97301-1271

OAR Chapter 690, Division 385
District Temporary Transfer Application
 Duration: One Irrigation Season

District: Tumalo Town District Improvement

Contact Person: Paul Motta Phone: (541) 633-3554

Mailing Address: 64682 Cook Avenue, #54, Bend, Oregon 97701

I. Pursuant to ORS 540.570 and OAR Chapter 690, Division 385, the district proposes to change the place of use for the following water rights:

WATER RIGHT			
PERMIT NUMBER	CERTIFICATE NUMBER	DECREE (name, volume, and page)	PRIMARY (P) or SUPP (S)
13245	76619		P

II. The point(s) of diversion for the water right proposed for transfer are as follows:

POINT(S) OF DIVERSION / APPROPRIATION				
PERMIT	DECREE or CERTIFICATE	POD#	SOURCE	LOCATION - LEGAL DESCRIPTION
13245	76619		Deschutes River	NW1/4SE1/4 Section 6 T. 17S. R. 12E, W.M., 2230 feet north and 1650 feet west from the SE corner of Section 6

III. The district proposes to change the place of use from the authorized location listed in Table 1 to the location listed in Table 2.

T 11012

RECEIVED

JAN 25 2010

- IV. Enclosed is a map for each proposed change in place of use meeting the standards of OAR Chapter 690, Division 385.
- V. The water right proposed for transfer is a water right subject to transfer and has not been forfeited for nonuse under ORS 540.610.
- VI. Each user affected by the proposed transfer has provided written authorization for the transfer and such authorization is on file with the district.
- VII. The district has notified each affected user that the Department may condition or reject the transfer at any time to the extent necessary to avoid injury to an existing water right, and that the use of water on lands from which the water right is transferred (authorized place of use) and at the proposed place of use during the same irrigation season or calendar year may subject both the user and district to civil penalties.
- VIII. Enclosed is the application fee in the amount of: \$602.00 .

I certify that the information contained in this district permanent transfer application is true and accurate.

Paul Motta
Signature of District Manager
or Authorized Representative

1/21/2010
Date

PAUL MOTTA
Typed Name of District Manager
or Authorized Representative

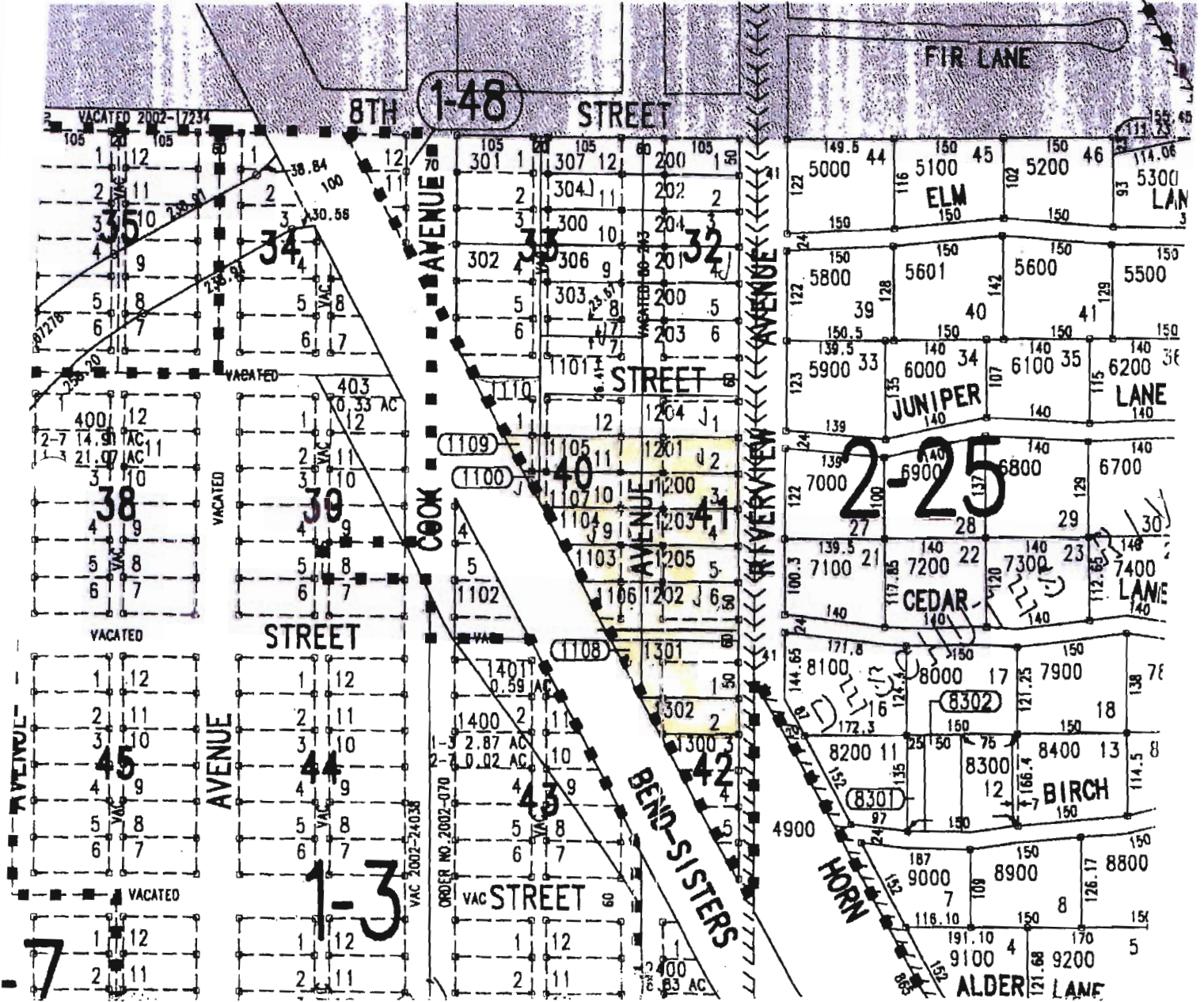
T 11012

RECEIVED
JAN 25 2010
WATER RESOURCES DEPT
SALEM, OREGON

SE1/4 SEC. 31 T.10S. R.12E. W.M. DESCHUTES COUNTY

1" = 200'

SEE MAP 16 12 31A



190 - center to 34m
190

T 11012

RECEIVED

JAN 25 2010

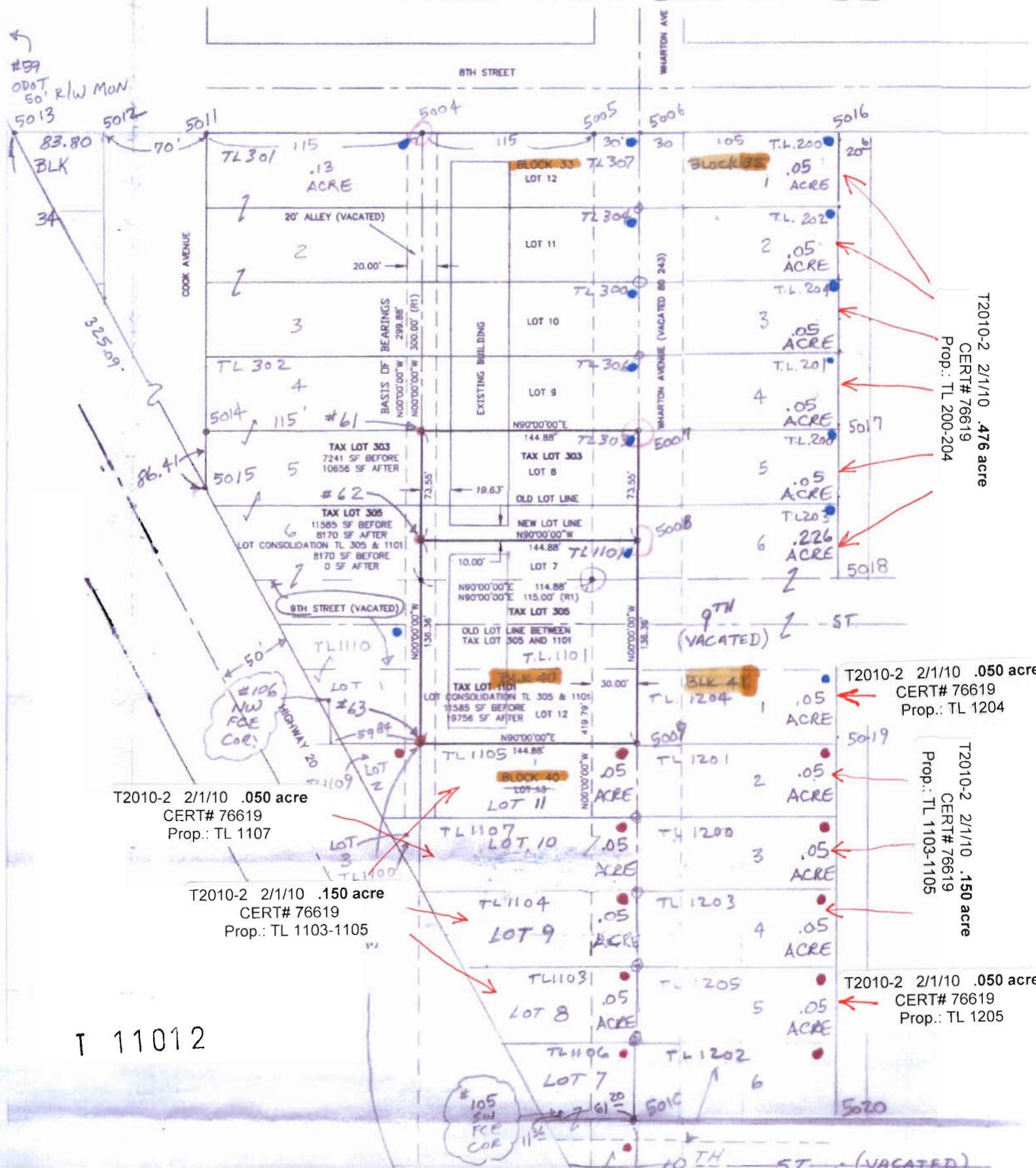
WATER RESOURCES DEPT
SALEM, OREGON

RECEIVED

JAN 25 2010

WATER RESOURCES DEPT
SALEM, OREGON

T16S R12E SEC 31 SE



T2010-2 2/1/10 .476 acre
 CERT# 76619
 Prop.: TL 200-204

T2010-2 2/1/10 .050 acre
 CERT# 76619
 Prop.: TL 1204

T2010-2 2/1/10 .150 acre
 CERT# 76619
 Prop.: TL 1103-1105

T2010-2 2/1/10 .050 acre
 CERT# 76619
 Prop.: TL 1205

T2010-2 2/1/10 .050 acre
 CERT# 76619
 Prop.: TL 1107

T2010-2 2/1/10 .150 acre
 CERT# 76619
 Prop.: TL 1103-1105

T 11012



Oregon Water Resources Department
 721 Summer Street NE, Suite A
 Salem, OR 97301-1271

OAR Chapter 690, Division 385
NOTICE OF DISTRICT PERMANENT TRANSFER
Place of Use

District: Tumalo Town District Improvement Company

Contact Person: Paul Motta Phone: 541-633-3554

Mailing Address: 64682 Cook Avenue, Suite 54, Bend, OR 97701

District Internal Notice #: T2010-1

I. Pursuant to ORS 540.580 and OAR Chapter 690, Division 385, the district is providing the Water Resources Department this notice of a proposed change in place of use prior to making the change. The district proposes to change the place of use for the following water rights:

WATER RIGHTS			
PERMIT NUMBER	CERTIFICATE NUMBER	DECREE (name, volume, and page)	PRIMARY (P) or SUPP (S)
13245	76619		P

II. The authorized point(s) of diversion for the water rights proposed for transfer are as follows:

AUTHORIZED POINT(S) OF DIVERSION / APPROPRIATION				
PERMIT	DECREE or CERTIFICATE	POD#	SOURCE	LOCATION - LEGAL DESCRIPTION
13245	76619		Deschutes River	NW1/4SE1/4 Section 6 T. 17S. R. 12E, W.M., 2230 feet north and 1650 feet west from the SE corner of Section 6

III. The district proposes to change the place of use from the authorized location listed in Table 1 to the location listed in Table 2.

IV. Enclosed is a map for the proposed change in place of use meeting the standards of OAR Chapter 690, Division 385.

V. The water right proposed for transfer is a water right subject to transfer and has not been forfeited for nonuse under ORS 540.610.

VI. Each user affected by the proposed transfer has provided written authorization for the transfer and such authorization is on file with the district.

RECEIVED

JAN 25 2010

**WATER RESOURCES DEPT
 SALEM, OREGON**

T 11012

T 11012

TABLE 1. - AUTHORIZED PLACE OF USE

WATER RIGHT Cert/Decree PRIMARY	Cert/Perm SUPP	Primary PRIORITY DATE	USE	POD #	LEGAL DESCRIPTION						ACRES	USER NAME	
					TWP	RNG	SEC	QQ	DLC	GOV'T LOT			TAX LOT
76619		08/25/38	IRR	1	16 S	12 E	31	SW 1/4 NE 1/4			6200	.464	Sherry Cook

TABLE 2. - PROPOSED PLACE OF USE

WATER RIGHT Cert/Decree PRIMARY	Cert/Perm SUPP	Primary PRIORITY DATE	USE	POD #	LEGAL DESCRIPTION						ACRES	USER NAME	
					TWP	RNG	SEC	QQ	DLC	GOV'T LOT			TAX LOT
76619		08/25/38	IRR	1	16 S	12 E	31	SW 1/4 NE 1/4			5101	.174	Evelyn Edwards
76619		08/25/38	IRR	1	16 S	12 E	31	SW 1/4 NE 1/4			5204	.290	Lee Martin

RECEIVED
 JAN 25 2010
 WATER RESOURCES DEPT
 SALEM, OREGON

VII. The undersigned understand and acknowledge that the proposed transfer is subject to the approval of the Water Resources Department. The undersigned also understand and acknowledge that if the Water Resources Department finds the change in place of use allowed by the district under this notice results in injury to an existing water right, the Department may direct the district to cease delivery of water to the proposed place of use or direct the district to mitigate the injury.

I certify that the information contained in this Notice of District Permanent Transfer is true and accurate.

Paul Motta
Signature of District Manager
or Authorized Representative

1/21/2010
Date

Paul Motta
Typed Name of District Manager
or Authorized Representative

Sherry Cook
Signature of User
(authorized place of use)

10/22/09
Date

Leo Mottu
Signature of User
(proposed place of use)

10/29/09
Date

Edwin A. Edwards
Signature of User
(proposed place of use)

10/29/09
Date

RECEIVED
JAN 25 2010
WATER RESOURCES DEPT
SALEM, OREGON

INSTRUCTIONS:

- 1) Pursuant to OAR 690-385-4100(3), the district shall deliver this Notice Form and Map(s) to the local Watermaster *prior to* delivering water to the proposed place of use.
- 2) Pursuant to OAR 690-385-4100(4), the district also shall concurrently deliver a copy of the Notice Form to:
Oregon Water Resources Department
Transfer Section
725 Summer Street NE, Suite A
Salem, OR 97301-1271

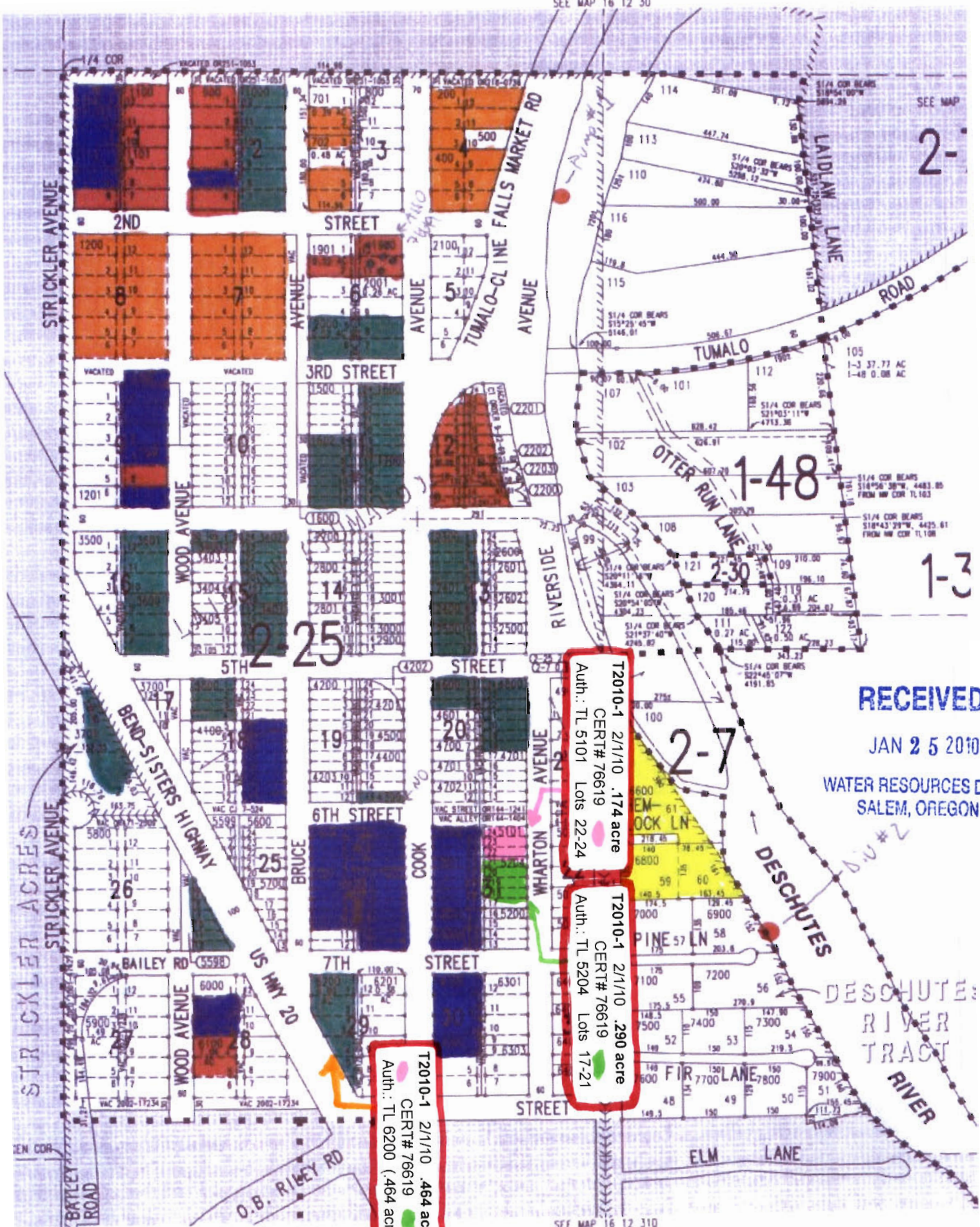
The Water Resources Department shall publish a summary of the Notice of District Permanent Transfer in the Department's weekly publication for the purpose of providing public notice.

T 11012

SEE MAP 2-

1-3

RECEIVED
JAN 25 2010
WATER RESOURCES DEPT
SALEM, OREGON



- - Lot 764166
From Main Ditch
- - Lot 764165
From Main Ditch
- - Lot 76619
From Main Ditch
- - Lot 76619
From Rod # 2
- - Lot 76610
From pump Rod # 1



RECEIVED
JAN 2 5 2010
WATER RESOURCES DEPT
SALEM, OREGON

T 11012