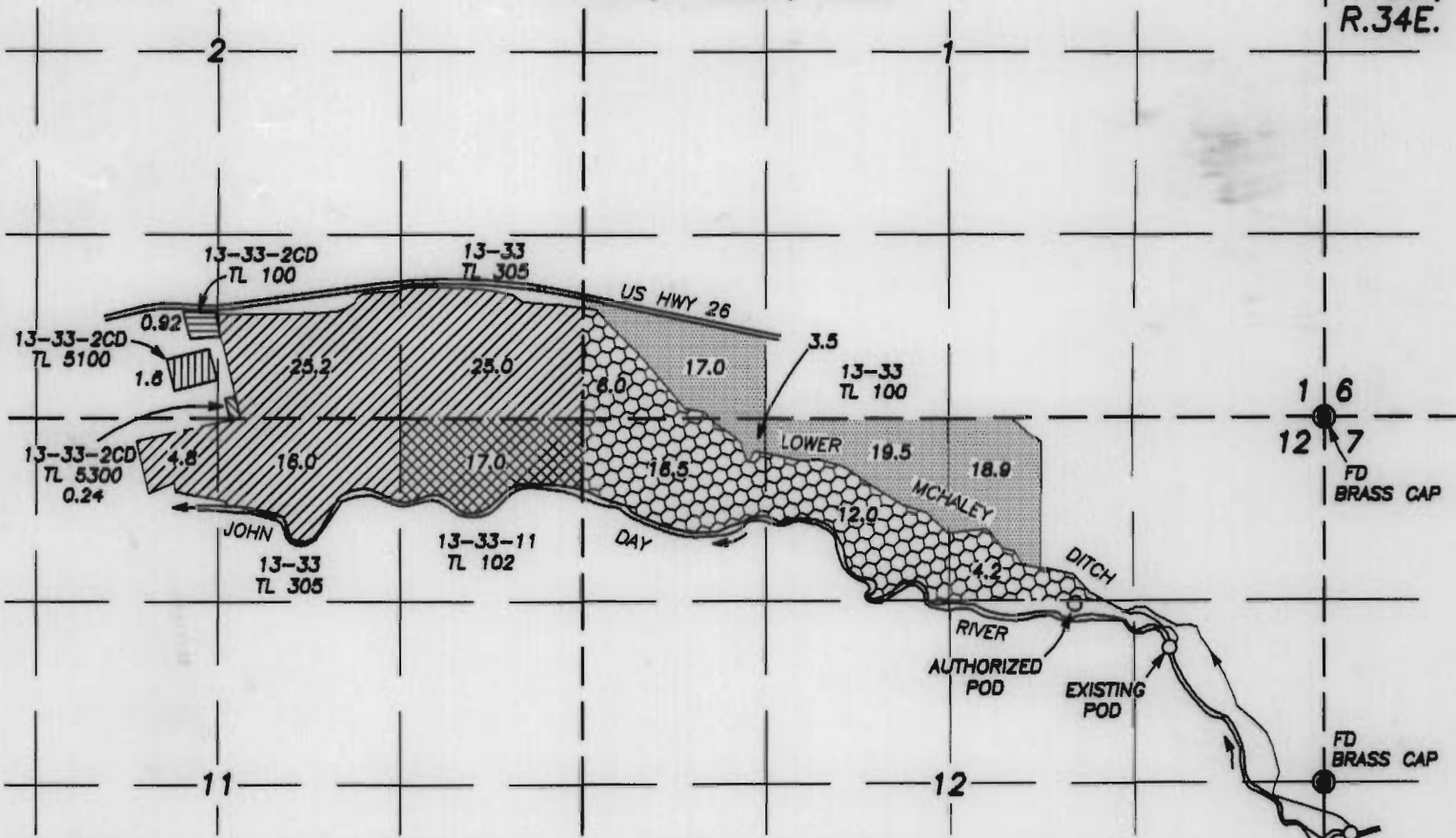


T.13S., R.33E., W.M.





T.13S., R.34E.



PROPOSED DIV. PT. IS 370' S. AND 200' E. OF THE E1/4 COR. SEC. 12 NW1/4SW1/4 SEC. 7 T.13S., R.34E., WM.  
 AUTHORIZED DIV. PT. IS 1350' S. AND 1800' W. OF THE NE COR SEC. 12 - T-4791 SW1/4NE1/4 SEC. 12, T.13S., R.33E., W.M. POD  
 EXISTING DIV. PT. IS 1670' S. AND 1120' W. OF THE NE COR SEC. 12 SE1/4NE1/4 SEC 12, T.13S., R.33E., W.M.



SCALE: 1" = 1320'

-  CURRENT PLACE OF USE C-24909 THE CONFEDERATED TRIBES OF THE WARM SPRINGS RESERVATION OF OREGON
-  CURRENT PLACE OF USE T-4791 THE CONFEDERATED TRIBES OF THE WARM SPRINGS RESERVATION OF OREGON
-  CURRENT PLACE OF USE C-25052 DANIEL W. HARRIS
-  CURRENT PLACE OF USE C-25097 T.A. AND MARGUARITE HARRIS
-  CURRENT PLACE OF USE C-25525 BONNIE M. NANCE
-  CURRENT PLACE OF USE C-25885 BONNIE M. NANCE
-  PORTION OF C-24909 NOT INVOLVED IN THIS TRANSFER

NOTE: THE PREPARATION OF THIS MAP WAS FOR THE PURPOSE OF IDENTIFYING THE LOCATION OF THE PROPOSED WATER RIGHT AND HAS NO INTENT TO PROVIDE DIMENSIONS OR LOCATION OF PROPERTY OWNERSHIP LINES.

APPLICATION MAP FOR  
 CHANGE IN POINT OF DIVERSION  
 IN NAMES OF

THE CONFEDERATED TRIBES OF THE WARM  
 SPRINGS RESERVATION OF OREGON,  
 DANIEL W. HARRIS,  
 T.A. & MARGUARITE HARRIS AND  
 BONNIE M. NANCE

BY

BAGETT-GRIFFITH & BLACKMAN  
 217 N. CANYON BLVD.  
 JOHN DAY, OREGON  
 (541) 575-1251

SEPTEMBER 14, 2004

RECEIVED

JAN 08 2007

WATER RESOURCES DEPT  
 SALEM, OREGON



T-10282