



Oregon Water Resources Department
 721 Summer Street NE, Suite A
 Salem, OR 97301-1271

OAR Chapter 690, Division 385
District Temporary Transfer Application
 Duration: One Irrigation Season

RECEIVED

2010

MAR 22 2010

WATER RESOURCES DEPT
 SALEM, OREGON

District: Westland Irrigation District (L&L Farms).

Contact Person: William I. Porfily Phone: (541) 449-1327

Mailing Address: P.O. Box 944, Hermiston, OR 97838

I. Pursuant to ORS 540.570 and OAR Chapter 690, Division 385, the district proposes to change the place of use for Portions of the following water rights:

WATER RIGHT			
PERMIT NUMBER	CERTIFICATE NUMBER	DECREE (name, volume, and page)	PRIMARY (P) or SUPP (S)
G-6893	79990	L&L Farms	P
G-7036	79991	L&L Farms	S
G-6936	75124	L&L Farms	S
48968	83083	Tony Amstad; L&L Farms	P & S
25924	76051	Teel Irrigation District	P
7400	79439	Bureau of Reclamation	S
G-4048	75130	Robert Levy Family Trust	S
G-6893	75554	L&L Farms	P & S
G-7036	75555	L&L Farms	S
S-54582		L&L Farms	S

II. The point(s) of diversion for the water right proposed for transfer are as follows:

POINT(S) OF DIVERSION / APPROPRIATION				
PERMIT	DECREE or CERTIFICATE	POD#	SOURCE	LOCATION - LEGAL DESCRIPTION
G-6893	79990	Well #1	Well #1	SW¼ SE¼, Section 23, T3N, R28E, WM; 960' N & 30' E from S¼ Corner, Section 23
G-7036	79991	Well #3	Well #3	NW¼ NW¼, Section 23, T3N, R28E, WM; 60' S & 820' E from NW Corner, Section 23
G-6936	75124	Well #2	Well #2	NW¼ NE¼, Section 26, T3N, R28E, WM; 930' S from N¼ Corner, Section 26
48968	83083	WID	Umatilla River	N76°45'56"E, 2913.19 ft from W ¼ Cor. of Sec. 21, T3N, R29E, WM
25924	76051	WID	Umatilla River	N76°45'56"E, 2913.19 ft from W ¼ Cor. of Sec. 21, T3N, R29E, WM
7400	79439	McKay	McKay Reservoir	NW ¼ SE ¼, Sec.34 T2N, R32E, WM
G-4048	75130	Betz Well #2	Betz Well #2	SE¼ NE¼, Section 28, T3N, R28E, WM; 1960' S & 80' W from NE Corner, Section 28
G-6893	75554	Well #1	Well #1	SW¼ SE¼, Section 23, T3N, R28E, WM; 960' N & 30' E

1 1039

				from S$\frac{1}{4}$ Corner, Section 23
G-7036	75555	Well #3	Well #3	NW$\frac{1}{4}$ NW$\frac{1}{4}$, Section 23, T3N, R28E, WM; 60' S & 820' E from NW Corner, Section 23
S-54582		Butter Creek Reservoir	Butter Creek Reservoir	SE $\frac{1}{4}$ SE $\frac{1}{4}$ Section 5, T3N, R28E, WM; 440' N & 1170' W from the SE Corner, Section 5
S-54582		Sparks Reservoir	Sparks Reservoir	NE $\frac{1}{4}$ NW $\frac{1}{4}$ Section 34, T3N, R28E, WM; 270' S & 2070' E from the NW Corner, Section 34

III. The district proposes to change the place of use from the authorized location listed in Table 1 to the location listed in Table 2.

1 11039

RECEIVED

MAR 22 2010

WATER RESOURCES DEPT
SALEM, OREGON

TABLE 1. - AUTHORIZED PLACE OF USE

WATER RIGHT Cert/Decree PRIMARY	Primary PRIORITY DATE	USE	POD #	LEGAL DESCRIPTION					ACRES	USER NAME
				TWP	RNG	SEC	QQ	TAX LOT		
				Item 1 on Map Involving Circles 24 & 25						
79990	07/19/1976	Irr	Well #1	3N	28E	33	NE SE	8103	31.1	L&L Farms
79990	07/19/1976	Irr	Well #1	3N	28E	33	NW SE	8103	31.2	L&L Farms
79990	07/19/1976	Irr	Well #1	3N	28E	33	SW SE	8103	32.7	L&L Farms
79990	07/19/1976	Irr	Well #1	3N	28E	33	SE SE	8103	32.3	L&L Farms
79990	07/19/1976	Irr	Well #1	3N	28E	33	NE SW	8103	29.2	L&L Farms
79990	07/19/1976	Irr	Well #1	3N	28E	33	NW SW	8103	30.9	L&L Farms
79990	07/19/1976	Irr	Well #1	3N	28E	33	SW SW	8103	32.6	L&L Farms
79990	07/19/1976	Irr	Well #1	3N	28E	33	SE SW	8103	30.4	L&L Farms
							Total		250.4	
79991	12/02/1976	S Irr	Well #3	3N	28E	33	NE SE	8103	31.1	L&L Farms
79991	12/02/1976	S Irr	Well #3	3N	28E	33	NW SE	8103	31.2	L&L Farms
79991	12/02/1976	S Irr	Well #3	3N	28E	33	SW SE	8103	32.7	L&L Farms
79991	12/02/1976	S Irr	Well #3	3N	28E	33	SE SE	8103	32.3	L&L Farms
79991	12/02/1976	S Irr	Well #3	3N	28E	33	NE SW	8103	29.2	L&L Farms
							Total		156.5	
83083	08/10/1981	S Irr	WID	3N	28E	33	NE SE	8103	31.1	L&L Farms
83083	08/10/1981	S Irr	WID	3N	28E	33	NW SE	8103	31.2	L&L Farms
83083	08/10/1981	S Irr	WID	3N	28E	33	SW SE	8103	32.7	L&L Farms
83083	08/10/1981	S Irr	WID	3N	28E	33	SE SE	8103	32.3	L&L Farms
83083	08/10/1981	S Irr	WID	3N	28E	33	NE SW	8103	29.2	L&L Farms
83083	08/10/1981	S Irr	WID	3N	28E	33	NW SW	8103	30.9	L&L Farms
83083	08/10/1981	S Irr	WID	3N	28E	33	SW SW	8103	32.6	L&L Farms
83083	08/10/1981	S Irr	WID	3N	28E	33	SE SW	8103	30.4	L&L Farms
							Total		250.4	

RECEIVED

MAR 22 2010

WATER RESOURCES DEPT
SALEM, OREGON

1 11039

Item 2 on Map Involving Circles 26 & 27										
83083	08/10/1981	Irr	WID	2N	28E	4	NE NE	800	34.0	L&L Farms
83083	08/10/1981	Irr	WID	2N	28E	4	NW NE	800	33.9	L&L Farms
83083	08/10/1981	Irr	WID	2N	28E	4	SW NE	800	28.7	L&L Farms
83083	08/10/1981	Irr	WID	2N	28E	4	SE NE	800	28.7	L&L Farms
83083	08/10/1981	Irr	WID	2N	28E	4	NE NW	800	34.2	L&L Farms
83083	08/10/1981	Irr	WID	2N	28E	4	NW NW	800	34.3	L&L Farms
83083	08/10/1981	Irr	WID	2N	28E	4	SW NW	800	28.3	L&L Farms
83083	08/10/1981	Irr	WID	2N	28E	4	SE NW	800	28.3	L&L Farms
Item 3 on Map Involving Circle 11										
76051	06/27/1958	Irr	WID	3N	28E	28	NE NE	7500	33.0	L&L Farms
76051	06/27/1958	Irr	WID	3N	28E	28	NW NE	7500	33.0	L&L Farms
76051	06/27/1958	Irr	WID	3N	28E	28	SW NE	7500	29.3	L&L Farms
76051	06/27/1958	Irr	WID	3N	28E	28	SE NE	7500	29.3	L&L Farms
							Total		124.6	
79439	07/01/1924	S Irr	McKay	3N	28E	28	NE NE	7500	33.0	L&L Farms
79439	07/01/1924	S Irr	McKay	3N	28E	28	NW NE	7500	33.0	L&L Farms
79439	07/01/1924	S Irr	McKay	3N	28E	28	SW NE	7500	29.3	L&L Farms
79439	07/01/1924	S Irr	McKay	3N	28E	28	SE NE	7500	29.3	L&L Farms
							Total		124.6	
75130	12/18/1967	S Irr	Betz Well #2	3N	28E	28	NE NE	7500	33.0	L&L Farms
75130	12/18/1967	S Irr	Betz Well #2	3N	28E	28	NW NE	7500	33.0	L&L Farms
75130	12/18/1967	S Irr	Betz Well #2	3N	28E	28	SW NE	7500	29.3	L&L Farms
75130	12/18/1967	S Irr	Betz Well #2	3N	28E	28	SE NE	7500	29.3	L&L Farms
							Total		124.6	

Circle 11 under Certificate 75130 is not allocated any water under the Butter Creek Critical Ground Water Order, Certificate 75130 or it authorized Betz Well #2 will not be used during this transfer.

RECEIVED
MAR 22 2010

1 11039

Item 6 on Map Involving Circle 6										
76051	06/27/1958	Irr	WID	3N	28E	26	NE NE	7300	26.2	L&L Farms
76051	06/27/1958	Irr	WID	3N	28E	26	NW NE	7300	35.7	L&L Farms
76051	06/27/1958	Irr	WID	3N	28E	26	SW NE	7300	35.2	L&L Farms
76051	06/27/1958	Irr	WID	3N	28E	26	SE NE	7300	28.1	L&L Farms
								Total	125.2	
79439	07/01/1924	S Irr	McKay	3N	28E	26	NE NE	7300	26.2	L&L Farms
79439	07/01/1924	S Irr	McKay	3N	28E	26	NW NE	7300	35.7	L&L Farms
79439	07/01/1924	S Irr	McKay	3N	28E	26	SW NE	7300	35.2	L&L Farms
79439	07/01/1924	S Irr	McKay	3N	28E	26	SE NE	7300	28.1	L&L Farms
								Total	125.2	
83083	08/10/1981	S Irr	WID	3N	28E	26	NE NE	7300	26.2	L&L Farms
83083	08/10/1981	S Irr	WID	3N	28E	26	NW NE	7300	35.7	L&L Farms
83083	08/10/1981	S Irr	WID	3N	28E	26	SW NE	7300	35.2	L&L Farms
83083	08/10/1981	S Irr	WID	3N	28E	26	SE NE	7300	28.1	L&L Farms
								Total	125.2	
Item 7 on Map Involving Circle 19										
75554	7/19/1976	Irr	Well #1	3N	28E	29	NE SW	8105	3.0**	L&L Farms
75555	12/2/1976	S Irr	Well #3	3N	28E	29	NE SW	8105	3.0**	L&L Farms
76051	06/27/1958	Irr	WID	3N	28E	29	NE SW	8105	28.3	L&L Farms
76051	06/27/1958	Irr	WID	3N	28E	29	NW SW	8105	29.7	L&L Farms
76051	06/27/1958	Irr	WID	3N	28E	29	SWSW	8105	31.3	L&L Farms
76051	06/27/1958	Irr	WID	3N	28E	29	SE SW	8105	31.1	L&L Farms
								Total	120.4	
75554	7/19/1976	Irr	Well #1	3N	28E	29	NE SW	8105	28.3	L&L Farms
75554	7/19/1976	Irr	Well #1	3N	28E	29	NW SW	8105	29.7	L&L Farms
75554	7/19/1976	Irr	Well #1	3N	28E	29	SWSW	8105	31.3	L&L Farms
75554	7/19/1976	Irr	Well #1	3N	28E	29	SE SW	8105	31.1	L&L Farms
								Total	120.4	

RECEIVED
MAR 22 2010

1 11039

75555	12/2/1976	S Irr	Well #3	3N	28E	29	NE SW	8105	28.3	L&L Farms
75555	12/2/1976	S Irr	Well #3	3N	28E	29	NW SW	8105	29.7	L&L Farms
75555	12/2/1976	S Irr	Well #3	3N	28E	29	SWSW	8105	31.3	L&L Farms
75555	12/2/1976	S Irr	Well #3	3N	28E	29	SE SW	8105	31.1	L&L Farms
								Total	120.4	
Item 8 on Map Involving Circle 18										
83083	08/10/1981	Irr	WID	3N	28E	32	NE NW	8105	30.2	L&L Farms
83083	08/10/1981	Irr	WID	3N	28E	32	NW NW	8105	31.0	L&L Farms
83083	08/10/1981	Irr	WID	3N	28E	32	SW NW	8105	28.3	L&L Farms
83083	08/10/1981	Irr	WID	3N	28E	32	SW NW	8105	3.0	L&L Farms
83083	08/10/1981	Irr	WID	3N	28E	32	SE NW	8105	30.9	L&L Farms
									123.4	
Item 9 on Map Involving Circles 2										
76051	06/27/1958	Irr	WID	3N	28E	23	NE SW	7100	17.0	L&L Farms
76051	06/27/1958	Irr	WID	3N	28E	23	NW SW	7100	18.4	L&L Farms
76051	06/27/1958	Irr	WID	3N	28E	23	SW SW	7100	39.7	L&L Farms
76051	06/27/1958	Irr	WID	3N	28E	23	SE SW	7100	35.3	L&L Farms
76051	06/27/1958	Irr	WID	3N	28E	26	NE NW	7300	12.1	L&L Farms
76051	06/27/1958	Irr	WID	3N	28E	26	NW NW	7300	12.1	L&L Farms
								Total	134.6	
Item 9 on Map Involving Circles 5										
76051	06/27/1958	Irr	WID	3N	28E	23	NE SE	7100	30.3	L&L Farms*
76051	06/27/1958	Irr	WID	3N	28E	23	NW SE	7100	31.3	L&L Farms*
76051	06/27/1958	Irr	WID	3N	28E	23	SW SE	7100	23.7	L&L Farms*
76051	06/27/1958	Irr	WID	3N	28E	23	SE SE	7100	21.7	L&L Farms*
								Total	107	
Item 9 on Map Involving Circles 2										
79439	07/01/1924	S Irr	McKay	3N	28E	23	NE SW	7100	17.0	L&L Farms
79439	07/01/1924	S Irr	McKay	3N	28E	23	NW SW	7100	18.4	L&L Farms
79439	07/01/1924	S Irr	McKay	3N	28E	23	SW SW	7100	39.7	L&L Farms
79439	07/01/1924	S Irr	McKay	3N	28E	23	SE SW	7100	35.3	L&L Farms

RECEIVED
MAR 22 2010

1 11039

T 11039

WATER RESOURCES DEPT
SALEM, OREGON

RECEIVED

MAR 22 2010

79439	07/01/1924	S Irr	McKay	3N	28E	26	NE NW	7300	12.1	L&L Farms
79439	07/01/1924	S Irr	McKay	3N	28E	26	NW NW	7300	12.1	L&L Farms
Item 9 on Map Involving Circles 5										
								Total	134.6	
79439	07/01/1924	S Irr	McKay	3N	28E	23	NE SE	7100	30.3	L&L Farms*
79439	07/01/1924	S Irr	McKay	3N	28E	23	NW SE	7100	31.3	L&L Farms*
79439	07/01/1924	S Irr	McKay	3N	28E	23	SW SE	7100	23.7	L&L Farms*
79439	07/01/1924	S Irr	McKay	3N	28E	23	SE SE	7100	21.7	L&L Farms*
								Total	107	
Item 9 on Map Involving Circles 2										
83083	08/10/1981	S Irr	WID	3N	28E	23	NE SW	7100	17.0	L&L Farms
83083	08/10/1981	S Irr	WID	3N	28E	23	NW SW	7100	18.4	L&L Farms
83083	08/10/1981	S Irr	WID	3N	28E	23	SW SW	7100	39.7	L&L Farms
83083	08/10/1981	S Irr	WID	3N	28E	23	SE SW	7100	35.3	L&L Farms
83083	08/10/1981	S Irr	WID	3N	28E	26	NE NW	7300	12.1	L&L Farms
83083	08/10/1981	S Irr	WID	3N	28E	26	NW NW	7300	12.1	L&L Farms
								Total	134.6	
Item 9 on Map Involving Circles 5										
83083	08/10/1981	S Irr	WID	3N	28E	23	NE SE	7100	30.3	L&L Farms*
83083	08/10/1981	S Irr	WID	3N	28E	23	NW SE	7100	31.3	L&L Farms*
83083	08/10/1981	S Irr	WID	3N	28E	23	SW SE	7100	23.7	L&L Farms*
83083	08/10/1981	S Irr	WID	3N	28E	23	SE SE	7100	21.7	L&L Farms*
								Total	107	

* These acres will become Supplemental to Certificate 79993 & 76263 in L&L Farms 2010 Private Temporary Transfer

All the acres listed above except 3.0** in Circle 19 are described in Supplemental Irrigation Permit S-54582 and are proposed to be transferred with their Primary Certificated Rights

TABLE 2. - PROPOSED PLACE OF USE

WATER RIGHT Cert/Decree PRIMARY	Cert/Perm SUPP	Primary PRIORITY DATE	USE	POD #	LEGAL DESCRIPTION					TAX LOT	ACRES	USER NAME
					TWP	RNG	SEC	QQ	ACRES			
					Item 1 on Map Involving Circles 26 & 27							
79990		07/19/1976	Irr	Well #1	2N	28E	4	NE NE	800	34.0	L&L Farms	
79990		07/19/1976	Irr	Well #1	2N	28E	4	NW NE	800	33.9	L&L Farms	
79990		07/19/1976	Irr	Well #1	2N	28E	4	SW NE	800	28.7	L&L Farms	
79990		07/19/1976	Irr	Well #1	2N	28E	4	SE NE	800	28.7	L&L Farms	
79990		07/19/1976	Irr	Well #1	2N	28E	4	NE NW	800	31.2	L&L Farms	
79990		07/19/1976	Irr	Well #1	2N	28E	4	NE NW	800	3.0	L&L Farms	
79990		07/19/1976	Irr	Well #1	2N	28E	4	NW NW	800	34.3	L&L Farms	
79990		07/19/1976	Irr	Well #1	2N	28E	4	SW NW	800	28.3	L&L Farms	
79990		07/19/1976	Irr	Well #1	2N	28E	4	SE NW	800	28.3	L&L Farms	
									Total	250.4		
79991		12/02/1976	S Irr	Well #3	2N	28E	4	NE NE	800	34.0	L&L Farms	
79991		12/02/1976	S Irr	Well #3	2N	28E	4	NW NE	800	33.9	L&L Farms	
79991		12/02/1976	S Irr	Well #3	2N	28E	4	SW NE	800	28.7	L&L Farms	
79991		12/02/1976	S Irr	Well #3	2N	28E	4	SE NE	800	28.7	L&L Farms	
79991		12/02/1976	S Irr	Well #3	2N	28E	4	NE NW	800	31.2	L&L Farms	
									Total	156.5		
83083		08/10/1981	S Irr	WID	2N	28E	4	NE NE	800	34.0	L&L Farms	
83083		08/10/1981	S Irr	WID	2N	28E	4	NW NE	800	33.9	L&L Farms	
83083		08/10/1981	S Irr	WID	2N	28E	4	SW NE	800	28.7	L&L Farms	
83083		08/10/1981	S Irr	WID	2N	28E	4	SE NE	800	28.7	L&L Farms	
83083		08/10/1981	S Irr	WID	2N	28E	4	NE NW	800	34.2	L&L Farms	
83083		08/10/1981	S Irr	WID	2N	28E	4	NW NW	800	34.3	L&L Farms	
83083		08/10/1981	S Irr	WID	2N	28E	4	SW NW	800	28.3	L&L Farms	
83083		08/10/1981	S Irr	WID	2N	28E	4	SE NW	800	28.3	L&L Farms	
									Total	250.4		

RECEIVED
MAR 22 2010

T 11039

WATER RESOURCES DEPT
SALEM, OREGON

T 11039

WATER RESOURCES DEPT
SALEM, OREGON

Item 2 on Map Involving Circles 24 & 25

83083	08/10/1981	Irr	WID	3N	28E	33	NE SW	8103	29.2	L&L Farms
83083	08/10/1981	Irr	WID	3N	28E	33	NW SW	8103	30.9	L&L Farms
83083	08/10/1981	Irr	WID	3N	28E	33	SW SW	8103	32.6	L&L Farms
83083	08/10/1981	Irr	WID	3N	28E	33	SE SW	8103	30.4	L&L Farms
83083	08/10/1981	Irr	WID	3N	28E	33	NE SE	8103	31.1	L&L Farms
83083	08/10/1981	Irr	WID	3N	28E	33	NW SE	8103	31.2	L&L Farms
83083	08/10/1981	Irr	WID	3N	28E	33	SW SE	8103	32.7	L&L Farms
83083	08/10/1981	Irr	WID	3N	28E	33	SE SE	8103	32.3	L&L Farms
								Total	250.4	

Item 3 on Map Involving Circle 15

76051	06/27/1958	Irr	WID	3N	28E	33	NE NE	7500	31.3	L&L Farms
76051	06/27/1958	Irr	WID	3N	28E	33	NW NE	7500	31.3	L&L Farms
76051	06/27/1958	Irr	WID	3N	28E	33	SW NE	7500	31.0	L&L Farms
76051	06/27/1958	Irr	WID	3N	28E	33	SE NE	7500	31.0	L&L Farms
								Total	124.6	
79439	07/01/1924	S Irr	McKay	3N	28E	33	NE NE	7500	31.3	L&L Farms
79439	07/01/1924	S Irr	McKay	3N	28E	33	NW NE	7500	31.3	L&L Farms
79439	07/01/1924	S Irr	McKay	3N	28E	33	SW NE	7500	31.0	L&L Farms
79439	07/01/1924	S Irr	McKay	3N	28E	33	SE NE	7500	31.0	L&L Farms
								Total	124.6	
75130	12/18/1967	S Irr	Betz Well #2	3N	28E	33	NE NE	7500	31.3	L&L Farms*
75130	12/18/1967	S Irr	Betz Well #2	3N	28E	33	NW NE	7500	31.3	L&L Farms*
75130	12/18/1967	S Irr	Betz Well #2	3N	28E	33	SW NE	7500	31.0	L&L Farms*
75130	12/18/1967	S Irr	Betz Well #2	3N	28E	33	SE NE	7500	31.0	L&L Farms*
								Total	124.6	

RECEIVED
MAR 22 2010

Circle 11 under Certificate 75130 is not allocated any water under the Butter Creek Critical Ground Water Order, Certificate 75130 or it authorized Betz Well #2 will not be used during this transfer.

T 11039

Item 4 on Map Involving Circle 11										
76051	06/27/1958	Irr	WID	3N	28E	28	NE NE	7500	33.0	L&L Farms
76051	06/27/1958	Irr	WID	3N	28E	28	NW NE	7500	33.0	L&L Farms
76051	06/27/1958	Irr	WID	3N	28E	28	SW NE	7500	29.3	L&L Farms
76051	06/27/1958	Irr	WID	3N	28E	28	SE NE	7500	29.3	L&L Farms
								Total	124.6	
75124	07/19/1976	S Irr	Well #2	3N	28E	28	NE NE	7500	33.0	L&L Farms
75124	07/19/1976	S Irr	Well #2	3N	28E	28	NW NE	7500	33.0	L&L Farms
75124	07/19/1976	S Irr	Well #2	3N	28E	28	SW NE	7500	29.3	L&L Farms
75124	07/19/1976	S Irr	Well #2	3N	28E	28	SE NE	7500	29.3	L&L Farms
								Total	124.6	
83083	08/10/1981	S Irr	WID	3N	28E	28	NE NE	7500	33.0	L&L Farms
83083	08/10/1981	S Irr	WID	3N	28E	28	NW NE	7500	33.0	L&L Farms
83083	08/10/1981	S Irr	WID	3N	28E	28	SW NE	7500	29.3	L&L Farms
83083	08/10/1981	S Irr	WID	3N	28E	28	SE NE	7500	29.3	L&L Farms
								Total	124.6	
Item 5 on Map Involving Circle 6										
76051	06/27/1958	Irr	WID	3N	28E	26	NE NE	7300	26.2	L&L Farms
76051	06/27/1958	Irr	WID	3N	28E	26	NW NE	7300	35.7	L&L Farms
76051	06/27/1958	Irr	WID	3N	28E	26	SW NE	7300	35.2	L&L Farms
76051	06/27/1958	Irr	WID	3N	28E	26	SE NE	7300	28.1	L&L Farms
								Total	125.2	
75124	07/19/1976	S Irr	Well #2	3N	28E	26	NE NE	7300	26.2	L&L Farms
75124	07/19/1976	S Irr	Well #2	3N	28E	26	NW NE	7300	35.7	L&L Farms
75124	07/19/1976	S Irr	Well #2	3N	28E	26	SW NE	7300	35.2	L&L Farms
75124	07/19/1976	S Irr	Well #2	3N	28E	26	SE NE	7300	28.1	L&L Farms
								Total	125.2	
83083	08/10/1981	S Irr	WID	3N	28E	26	NE NE	7300	26.2	L&L Farms

RECEIVED
MAR 22 2010

75554	7/19/1976	Irr	Well #1	3N	28E	32	SW NW	8105	28.3	L&L Farms
75554	7/19/1976	Irr	Well #1	3N	28E	32	SE NW	8105	30.9	L&L Farms
								Total	120.4	
75555	12/2/1976	S Irr	Well #3	3N	28E	32	NE NW	8105	30.2	L&L Farms
75555	12/2/1976	S Irr	Well #3	3N	28E	32	NW NW	8105	31.0	L&L Farms
75555	12/2/1976	S Irr	Well #3	3N	28E	32	SW NW	8105	28.3	L&L Farms
75555	12/2/1976	S Irr	Well #3	3N	28E	32	SE NW	8105	30.9	L&L Farms
								Total	120.4	
Item 8 on Map Involving Circle 19										
83083	08/10/1981	Irr	WID	3N	28E	29	NE SW	8105	3.0	L&L Farms
83083	08/10/1981	Irr	WID	3N	28E	29	NE SW	8105	28.3	L&L Farms
83083	08/10/1981	Irr	WID	3N	28E	29	NW SW	8105	29.7	L&L Farms
83083	08/10/1981	Irr	WID	3N	28E	29	SW SW	8105	31.3	L&L Farms
83083	08/10/1981	Irr	WID	3N	28E	29	SE SW	8105	31.1	L&L Farms
								Total	120.4	
Item 9 on Map Involving Circles CP 5										
76051	06/27/1958	S Irr	WID	3N	28E	4	NE NW	1702	1.1	Simplot
76051	06/27/1958	S Irr	WID	3N	28E	4	NW NW	1800	1.4	Simplot
76051	06/27/1958	S Irr	WID	3N	28E	4	SW NW	1702	37.2	Simplot
76051	06/27/1958	S Irr	WID	3N	28E	4	SE NW	1702	36.0	Simplot
76051	06/27/1958	S Irr	WID	3N	28E	4	NE SW	1600	27.4	Simplot
76051	06/27/1958	S Irr	WID	3N	28E	4	NW SW	1600	30.0	Simplot
76051	06/27/1958	S Irr	WID	3N	28E	5	SE NE	1702	1.0	Simplot
76051	06/27/1958	S Irr	WID	3N	28E	5	NE SE	800	0.5	Simplot
								Total	134.6	
Item 9 on Map Involving Circles 5										
76051	06/27/1958	S Irr	WID	3N	28E	23	NE SE	7100	30.3	L&L Farms*
76051	06/27/1958	S Irr	WID	3N	28E	23	NW SE	7100	31.3	L&L Farms*
76051	06/27/1958	S Irr	WID	3N	28E	23	SW SE	7100	23.7	L&L Farms*
76051	06/27/1958	S Irr	WID	3N	28E	23	SE SE	7100	21.7	L&L Farms*
								Total	107	

RECEIVED

MAR 22 2010

T 11039

WATER RESOURCES DEPT
SALEM, OREGON

Item 9 on Map Involving Circles CP 5										
79439	07/01/1924	S Irr	McKay	3N	28E	4	NE NW	1702	1.1	Simplot
79439	07/01/1924	S Irr	McKay	3N	28E	4	NW NW	1800	1.4	Simplot
79439	07/01/1924	S Irr	McKay	3N	28E	4	SW NW	1702	37.2	Simplot
79439	07/01/1924	S Irr	McKay	3N	28E	4	SE NW	1702	36.0	Simplot
79439	07/01/1924	S Irr	McKay	3N	28E	4	NE SW	1600	27.4	Simplot
79439	07/01/1924	S Irr	McKay	3N	28E	4	NW SW	1600	30.0	Simplot
79439	07/01/1924	S Irr	McKay	3N	28E	5	SE NE	1702	1.0	Simplot
79439	07/01/1924	S Irr	McKay	3N	28E	5	NE SE	800	0.5	Simplot
								Total	134.6	
Item 9 on Map Involving Circles 5										
79439	07/01/1924	S Irr	McKay	3N	28E	23	NE SE	7100	30.3	L&L Farms*
79439	07/01/1924	S Irr	McKay	3N	28E	23	NW SE	7100	31.3	L&L Farms*
79439	07/01/1924	S Irr	McKay	3N	28E	23	SW SE	7100	23.7	L&L Farms*
79439	07/01/1924	S Irr	McKay	3N	28E	23	SE SE	7100	21.7	L&L Farms*
								Total	107	
Item 9 on Map Involving Circles CP 5										
83083	08/10/1981	S Irr	WID	3N	28E	4	NE NW	1702	1.1	Simplot
83083	08/10/1981	S Irr	WID	3N	28E	4	NW NW	1800	1.4	Simplot
83083	08/10/1981	S Irr	WID	3N	28E	4	SW NW	1702	37.2	Simplot
83083	08/10/1981	S Irr	WID	3N	28E	4	SE NW	1702	36.0	Simplot
83083	08/10/1981	S Irr	WID	3N	28E	4	NE SW	1600	27.4	Simplot
83083	08/10/1981	S Irr	WID	3N	28E	4	NW SW	1600	30.0	Simplot
83083	08/10/1981	S Irr	WID	3N	28E	5	SE NE	1702	1.0	Simplot
83083	08/10/1981	S Irr	WID	3N	28E	5	NE SE	800	0.5	Simplot
								Total	134.6	

RECEIVED
MAR 22 2010

T 11039

Item 9 on Map Involving Circles 5										
83083	08/10/1981	S Irr	WID	3N	28E	Z3	NE SE	7100	30.3	L&L Farms*
83083	08/10/1981	S Irr	WID	3N	28E	Z3	NW SE	7100	31.3	L&L Farms*
83083	08/10/1981	S Irr	WID	3N	28E	Z3	SW SE	7100	23.7	L&L Farms*
83083	08/10/1981	S Irr	WID	3N	28E	Z3	SE SE	7100	21.7	L&L Farms*
								Total	107	
Existing water rights described in Certificates 54836, 79439 and Permit S-53063 authorized in Circle CP 5 will not be used or transferred during this temporary transfer.										
* These acres will become Supplemental to Certificate 79993 & 76263 in L& L Farms 2010 Private Temporary Transfer										
All the acres listed above except 30** in Circle 19 are described in Supplemental Irrigation Permit S-5482 and are proposed to be transferred with their Primary Certificated Rights										

RECEIVED

MAR 22 2010


WATER RESOURCES DEPT
SALEM, OREGON

- IV. Enclosed is a map for each proposed change in place of use meeting the standards of OAR Chapter 690, Division 385.
- V. Existing water rights identified on attached map in circle 5 will become supplemental under this temporary transfer to water rights transferred to this ground under 2010 L&L Farms private temporary transfer.
- VI. The water right proposed for transfer is a water right subject to transfer and has not been forfeited for nonuse under ORS 540.610.
- VII. Each user affected by the proposed transfer has provided written authorization for the transfer and such authorization is on file with the district.
- VIII. The district has notified each affected user that the Department may condition or reject the transfer at any time to the extent necessary to avoid injury to an existing water right, and that the use of water on lands from which the water right is transferred (authorized place of use) and at the proposed place of use during the same irrigation season or calendar year may subject both the user and district to civil penalties.

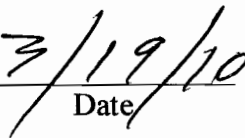
IX. Enclosed is the application fee in the amount of:

Base:	\$600
\$200 X 9 WRs =	\$1800
\$.50 X 1488.80 Acs =	\$745
Total	\$3145.00

I certify that the information contained in this district permanent transfer application is true and accurate.




Signature of District Manager
or Authorized Representative



Date

Mike Wick

Typed Name of District Manager
or Authorized Representative



Robert Levy Land Owner

RECEIVED

MAR 22 2010

WATER RESOURCES DEPT
SALEM, OREGON