



State of Oregon
Water Resources Department
725 Summer Street NE, Suite A
Salem, Oregon 97301-1266
(503) 986-0900

September 1, 2009

Application for Instream Lease Pooled Lease Form

A summary of review criteria and procedures that are generally applicable to these applications is available at www.wrd.state.or.us/OWRD/PUBS/forms.shtml.

Pursuant to ORS 537.348(2) and OAR 690-077

Optional Identification by Lessor/Lessee: mitigation lease
Lease Application Number (assigned by WRD): IL-1074 MP-136

This Lease is between:

Lessor #2: Irrigation District or Other Water Purveyor

Name Three Sisters Irrigation District
Mailing address P.O. Box 2230
City, State, Zip Code Sisters, OR 97759
Telephone number 541-549-8815
Email address tsid@uci.net

The water right to be leased is located in Deschutes County.

Lessee (if different than Oregon Water Resources Department):

Name Deschutes River Conservancy Mitigation Bank
Mailing address 700 NW Hill Street
City, State, Zip Code Bend, OR 97701
Telephone number 541-382-4077
Email address gen@deschutesriver.org

Trustee:

Oregon Water Resources Department
725 Summer Street NE, Suite A
Salem, OR 97301-1266
(503) 986-0900

~I~ Water Right Holder and Water Right Information

- 1.2 Lessor #2 is the (Check one):
- Official representative of Three Sisters Irrigation District, the irrigation district, which conveys water to the subject water rights.
 - Another party with an interest in the subject water rights representing _____.
 - Not applicable.

- 1.3 For the water right(s) being leased, list all water rights appurtenant to the same lands. Indicate if there are any supplemental or overlying rights.

Certificate No. 74135

1.4 Are some or all of the lands being leased part of a Conservation Reserve Enhancement Program. Yes No

1.5 Water Rights Proposed to be Leased Instream.

The first right to be leased identified in Section 1.3 is further described as follows:

Certificate No.: 74135

Priority date: 1887, 1895 Type of use: IRR

Legal Season of Use: N/A

If an irrigation right, total number of acres to be leased: 12.8 ac 1887

184.13 ac 1895

Total acre-feet of storage to be leased, if applicable: N/A

Maximum rate associated with subject water rights (cfs) being leased: 0.256 cfs 1887

3.683 cfs 1895

If there is more than one rate associated with a water right, describe below:

Season 1 (cfs) _____ Time period: _____

Season 2 (cfs) _____ Time period: _____

Season 3 (cfs) _____ Time period: _____

Maximum duty associated with subject water rights (ac-ft): N/A

Conditions or other limitations, if any: _____

If you need to enter another leased right, please use the additional water rights form.

~II~ Instream Water Right Information

2.1 Public use. This lease will increase streamflows that will benefit:

- Conservation, maintenance and enhancement of aquatic and fish life, wildlife, and fish and wildlife habitat
- Pollution abatement
- Recreation and scenic attraction

2.2 Instream use created by lease. The instream use to be created is described as follows:

Whyohus Creek

Tributary to Deschutes River in the Deschutes Basin.

Describe the point of diversion (POD) and any associated reach(es) of the instream use being created. If possible list the reach by river mile. If no reach is identified, and there is only one POD listed on the certificate, the lease will be processed to be protected at the POD. (If more than one POD is listed on the certificate, then the POD and any associated reach(es) must be identified): From POD at RM 23.5 to the mouth of Whyehus Creek

Maximum volume in acre-feet: 46.72 ac-ft 1887, 672.0 ac-ft 1895 = total 718.72 ac-ft

Rate in cfs: 0.256 cfs 1887, 3.683 cfs 1895 = total 3.939 cfs

(If more than one rate, describe the rate associated with in each time period or instream reach.)

Rate in cfs: _____

Rate in cfs: _____

(Use the section below to indicate a more restrictive period of use than allowed by the water right.)

Conditions to prevent injury, if any:

None

The instream flow will be allocated on a daily average basis up to the described rate from April 15 through July 15.

Other (describe): _____

- 2.3 **Term of lease.** This lease shall terminate on October 31, 2010.
- 2.4 **Flow protection.** The Trustee will regulate use of water from the source, subject to prior appropriation and the agency enforcement guidance, to assure the water is delivered to the point of diversion, and through the reach past junior downstream users, so long as flow is sufficient to meet the demand under priority date of the new instream use (see Section 2.2). As part of regulation activities the watermaster or a designee has access to the point of diversion and place of use for the water rights involved in this lease. No party is required to continuously measure the flow of the waterway described in Section 2.2.

~III~ Other Information

- 3.1 **Accuracy.** The Undersigned Lessor(s) and Lessee(s) declare that, to the best of their knowledge and belief, the information contained in this application is true, correct and complete. If after the lease order is signed, any information is determined to be false, the lease order may be modified or terminated. The lease only exercises the water rights being leased, for the term of the lease. It shall not be construed to overcome any claim that the water right may otherwise be subject to forfeiture for nonuse pursuant to ORS 540.610 during the period of time prior to the execution of the lease.
- 3.2 **Lease.** Lessor(s) and Lessee(s) agree to lease the water rights listed in Section(s) 1.5 for instream use for the term of this lease through Lessee to the Trustee, the Oregon Water Resources Department, pursuant to the provisions of ORS 537.348(2) and OAR 690-077.
- 3.3 **Precedent.** If a right which has been leased is later proposed to be leased again or transferred to an instream use under ORS 537.348 and OAR 690-077 a new injury review shall be required, and a prior short term lease shall not set a precedent for the amount of water to be leased or transferred instream.
- 3.4 **Suspension of original use.** During the period of the lease, the water right holder agrees to suspend use of water allowed under the subject water rights and under any water right that is supplemental to the subject water rights.
- 3.5 **Termination provision.**
- For multiyear leases, the Lessor(s) shall have the option of terminating the lease each year with written notice to the Department. The lease may be terminated at any time during the calendar year. However, if the termination request is received less than 30-days prior to the period of allowed instream use or after the period of allowed use has begun for the water right(s) being leased, water may not be used under the right(s) leased until the following calendar year, unless the Director determines that enlargement would not occur. The Department may also require:
- Written notice to the Department with original signatures;
 - Consent by all parties to the lease; and/or
 - Written notice to the Watermaster's office.
- For multiyear leases, the lessor shall not have the option of terminating the lease, without consent by all parties to the lease.

3.6 **Modification to prevent injury.** Allocation of water to the instream use described in Section 2.2 during the term of this lease is not reasonably expected to cause injury to other rights to use water from the same source. If injury is found after this lease is signed, the lease may be modified or terminated to prevent injury.

3.7 **Fees.** Pursuant to ORS 536.050, the following fee is included:
 \$400 for an application with four or more landowners or four or more water rights.
 \$250 for all other applications.

Lessor #2: *Anna Palmer* Date: 4/15/2010
Three Sisters Irrigation District

Lessee: *Genevieve Hubert* Date: 5/7/2010
Deschutes River Conservancy Mitigation Bank

Other Attachments as Needed:

- Attachment 1: Tax Lot Map. (See instructions.)
- Attachment 2: Detailed map illustrating lands under subject rights to be leased; required if only part of a right is being leased instream. (See instructions.)
- Attachment 3: Supporting documentation indicating why a right is valid and not subject to forfeiture even though the right has not been exercised for five or more consecutive years (required if the second box in Section 1.6 is checked).
- Attachment 4: Split Season Instream Use Form
- Attachment 5: Pooled Lease Water Right Holder Form



State of Oregon
Water Resources Department
725 Summer Street NE, Suite A
Salem, Oregon 97301-1266
(503) 986-0900

Application for Instream Lease

Attachment 5: Pooled Water Right Holder Form

A summary of review criteria and procedures that are generally applicable to these applications is available at www.wrd.state.or.us/OWRD/PUBS/forms.shtml.

Pursuant to ORS 537.348(2) and OAR 690-077

Optional Identification by Lessor/Lessee: Mitigation Project
Lease Application Number (assigned by WRD): IL-1074 MP-136

This Lease is with:

Lessor #1 (Water Right Holder):

Name Robert Taylor
Mailing address 69015 Hurtle Ranch Rd.
City, State, Zip Code Sisters, OR 97759
Telephone number 541-771-6333
Email address _____

If additional water right holders, enter water right holder information below

Lessor # 2:

Three Sisters Irrigation District Irrigation District
P O Box 2230
Sisters, OR 97759 541-549-8815 tsid@uci.net

Note: The section numbering associated with this form corresponds to that found on the "Standard Instream Lease Application" form. The "Pooled Lease" form and "Pooled Water Right Holder" form(s) are used to provide the same information as the "Standard Instream Lease Application" form. Consequently, the numbering on this form is not always sequential.

~I~ Water Right Holder and Water Right Information

1.1 Lessor #1 is the water right holder, or authorized agent for property described in Section 1.5. If the water right appurtenant to these lands is also appurtenant to lands owned by others who are not included in this application, then Attachment 1 (tax lot map), needs to be included.

1.3 For the water right(s) being leased, list all water rights appurtenant to the same lands. Indicate if there are any supplemental or overlying rights.

Certificate No. 74135

1.4 Are some or all of the lands being leased part of a Conservation Reserve Enhancement Program. Yes No

1.5 **Water Right(s) Proposed to be Leased Instream.** Water right holder proposes to lease the water rights shown on the map attached as Exhibit 5-B and described as follows:

T	R	Sect	¼ ¼	Tax Lot	Acres	Type of Use	Certificate #	Page(s) #	Priority*	
*(Identify pertinent page number of certificate, if certificate is greater than 10 pages; identify priority date if there is more than one per certificate)										
1.	15	11	06	NE SW	1200	12.8	IRR	74135	10	1887
2.										
3.										
4.										
5.										

Total number of acres, if for irrigation, by certificate and priority date: 12.8 ac IRR 1887
Leased 2009 - 2077

Conditions or other limitations, if any: _____

If you need to enter another leased right, please use the Additional Water Right Form for Pooled Water Right Holder.

1.6 Validity of rights. Lessor(s) attests (mark one) that:

- The water has been used over the past five years according to the terms and conditions of the water right certificate or as an instream water right or
- The water has not been used over the past five years according to the terms and conditions of the water right certificate, however the water right is not subject to forfeiture under ORS 540.610(2)(_) (include necessary supporting documentation as Attachment 3).

~II~ Instream Water Right Information

2.3 Term of lease. This lease shall terminate on July 15, 2010. (If there is a conflict between the Pooled Lease Form and this form, the Pooled Lease Form will be the official term of the lease.)

~III~ Other Information

3.1 Accuracy. The Undersigned Lessor(s) and Lessee(s) declare that, to the best of their knowledge and belief, the information contained in this application is true, correct and complete. If after the lease order is signed, any information is determined to be false, the lease order may be modified or terminated. The lease only exercises the water rights being leased, for the term of the lease. It shall not be construed to overcome any claim that the water right may otherwise be subject to forfeiture for nonuse pursuant to ORS 540.610 during the period of time prior to the execution of the lease.

3.2 Lease. Lessor(s) and Lessee(s) agree to lease the water rights listed in Section(s) 1.5 for instream use for the term of this lease through Lessee to the Trustee, the Oregon Water Resources Department, pursuant to the provisions of ORS 537.348(2) and OAR 690-077.

3.3 Precedent. If a right which has been leased is later proposed to be leased again or transferred to an instream use under ORS 537.348 and OAR 690-077 a new injury review shall be required, and a prior short term lease shall not set a precedent for the amount of water to be leased or transferred instream.

3.4 Suspension of original use. During the period of the lease, the water right holder agrees to suspend use of water allowed under the subject water rights and under any water right that is supplemental to the subject water rights.

3.5 Termination provision.

- For multiyear leases, the Lessor(s) shall have the option of terminating the lease each year with written notice to the Department. The lease may be terminated at any time during the calendar year. However, if the termination request is received less than 30-days prior to the period of allowed instream use or after the period of allowed use has begun for the water right(s) being leased, water may not be used under the right(s) leased until the following calendar year, unless the Director determines that enlargement would not occur. The Department may also require:
 - Written notice to the Department with original signatures;
 - Consent by all parties to the lease; and/or
 - Written notice to the Watermaster's office.
- For multiyear leases, the lessor shall not have the option of terminating the lease, without consent by all parties to the lease.

3.6 Modification to prevent injury. Allocation of water to the instream use described in Section 2.2 during the term of this lease is not reasonably expected to cause injury to other rights to use water from the same source. If injury is found after this lease is signed, the lease may be modified or terminated to prevent injury.

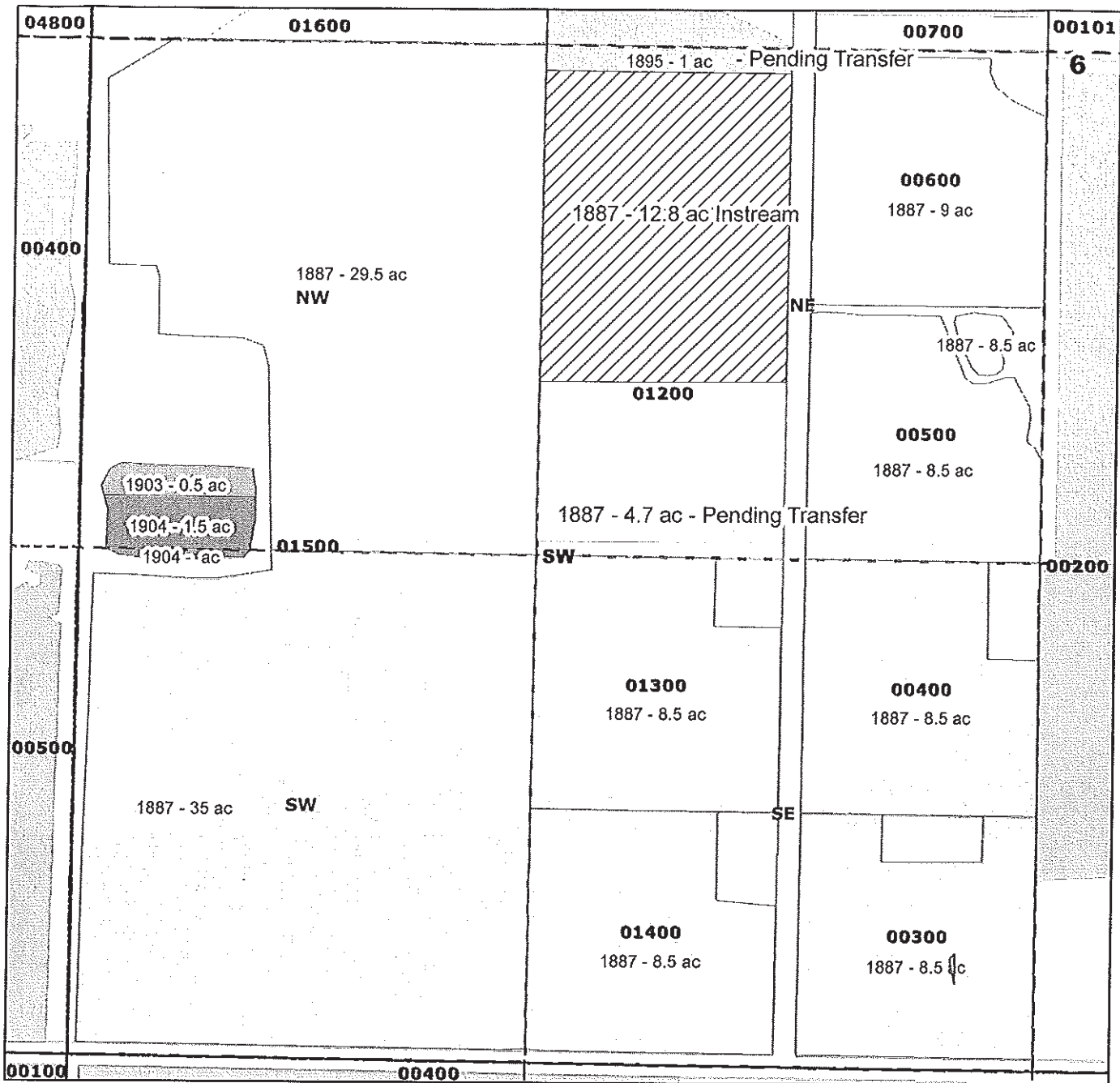
Lessor #1: Robert E Taylor Date: 5/12/2010
Robert Taylor

For additional Lessors, type in space for signature and date

Lessor #2: _____ Date: _____
Three Sisters Irrigation District

Other Attachments As Needed:

- Exhibit 5-A: Tax Lot Map. (See instructions.)
- Exhibit 5-B: Detailed map illustrating lands under subject rights to be leased; required if only part of a right is being leased instream. Exhibits 5-A and 5-B may be combined into a single map. (See instructions.)
- Exhibit 5-C: Supporting documentation indicating why a right is valid and not subject to forfeiture even though the right has not been exercised for five or more consecutive years (required if the second box in Section 1.6 of this form is checked)
- Exhibit 5-D: Split Season Instream Use Form



Legend

- SW Quarter Remaining
- Township Range
- Quarter Quarters
- Taxlots

Primary

Priority_Date

- 1887
- 1895
- 1903
- 1904

Three Sisters Irrigation District

Robert Taylor
 12.8 acres instream - 1887
 Certificate 74135
 T15S R11E Sect 06
 Tax Lot 1200
 NESW 12.8 acres instream
 4.7 acres pending transfer (Tax Lot 1200)
 Deschutes County





State of Oregon
Water Resources Department
725 Summer Street NE, Suite A
Salem, Oregon 97301-1266
(503) 986-0900

Application for Instream Lease

Attachment 5: Pooled Water Right Holder Form

A summary of review criteria and procedures that are generally applicable to these applications is available at www.wrd.state.or.us/OWRD/PUBS/forms.shtml.

Pursuant to ORS 537.348(2) and OAR 690-077

Optional Identification by Lessor/Lessee: Mitigation Project

Lease Application Number (assigned by WRD): IL-1074 MP-136

This Lease is with:

Lessor #1 (Water Right Holder):

Name Joseph Angel

Mailing address c/o Taskar, Kibbee, & Associates, P. C. 4900 SW Griffith Dr. Ste. 269

City, State, Zip Code Beaverton, OR 97005

Telephone number 503-525-9100

Email address _____

If additional water right holders, enter water right holder information below

Lessor # 2:

Three Sisters Irrigation District Irrigation District

P O Box 2230

Sisters, OR 97759 541-549-8815 tsid@uci.net

Note: The section numbering associated with this form corresponds to that found on the "Standard Instream Lease Application" form. The "Pooled Lease" form and "Pooled Water Right Holder" form(s) are used to provide the same information as the "Standard Instream Lease Application" form. Consequently, the numbering on this form is not always sequential.

~I~ Water Right Holder and Water Right Information

1.1 Lessor #1 is the water right holder, or authorized agent for property described in Section 1.5. If the water right appurtenant to these lands is also appurtenant to lands owned by others who are not included in this application, then Attachment 1 (tax lot map), needs to be included.

1.3 For the water right(s) being leased, list all water rights appurtenant to the same lands. Indicate if there are any supplemental or overlying rights.

Certificate No. 74135

1.4 Are some or all of the lands being leased part of a Conservation Reserve Enhancement Program. Yes No

1.5 **Water Right(s) Proposed to be Leased Instream.** Water right holder proposes to lease the water rights shown on the map attached as Exhibit 5-B and described as follows:

T	R	Sect	¼ ¼	Tax Lot	Acres	Type of Use	Certificate #	Page(s) #	Priority*	
*(Identify pertinent page number of certificate, if certificate is greater than 10 pages; identify priority date if there is more than one per certificate)										
1.	15	11	10' 3	NW NW	01101	30	IRR	74135	9	1895
2.										
3.										
4.										
5.										

Total number of acres, if for irrigation, by certificate and priority date: 30.0 ac IRR 1895
Leased 2009 7-9-77

Conditions or other limitations, if any: _____

If you need to enter another leased right, please use the Additional Water Right Form for Pooled Water Right Holder.

1.6 Validity of rights. Lessor(s) attests (mark one) that:

- The water has been used over the past five years according to the terms and conditions of the water right certificate or as an instream water right or
- The water has not been used over the past five years according to the terms and conditions of the water right certificate, however the water right is not subject to forfeiture under ORS 540.610(2)()(include necessary supporting documentation as Attachment 3).

~II~ Instream Water Right Information

2.3 Term of lease. This lease shall terminate on July 15, 2010 . (If there is a conflict between the Pooled Lease Form and this form, the Pooled Lease Form will be the official term of the lease.)

~III~ Other Information

3.1 Accuracy. The Undersigned Lessor(s) and Lessee(s) declare that, to the best of their knowledge and belief, the information contained in this application is true, correct and complete. If after the lease order is signed, any information is determined to be false, the lease order may be modified or terminated. The lease only exercises the water rights being leased, for the term of the lease. It shall not be construed to overcome any claim that the water right may otherwise be subject to forfeiture for nonuse pursuant to ORS 540.610 during the period of time prior to the execution of the lease.

3.2 Lease. Lessor(s) and Lessee(s) agree to lease the water rights listed in Section(s) 1.5 for instream use for the term of this lease through Lessee to the Trustee, the Oregon Water Resources Department, pursuant to the provisions of ORS 537.348(2) and OAR 690-077.


3.3 Precedent. If a right which has been leased is later proposed to be leased again or transferred to an instream use under ORS 537.348 and OAR 690-077 a new injury review shall be required, and a prior short term lease shall not set a precedent for the amount of water to be leased or transferred instream.

3.4 Suspension of original use. During the period of the lease, the water right holder agrees to suspend use of water allowed under the subject water rights and under any water right that is supplemental to the subject water rights.

3.5 Termination provision.

- For multiyear leases, the Lessor(s) shall have the option of terminating the lease each year with written notice to the Department. The lease may be terminated at any time during the calendar year. However, if the termination request is received less than 30-days prior to the period of allowed instream use or after the period of allowed use has begun for the water right(s) being leased, water may not be used under the right(s) leased until the following calendar year, unless the Director determines that enlargement would not occur. The Department may also require:
- Written notice to the Department with original signatures;
 - Consent by all parties to the lease; and/or
 - Written notice to the Watermaster's office.
- For multiyear leases, the lessor shall not have the option of terminating the lease, without consent by all parties to the lease.

3.6 Modification to prevent injury. Allocation of water to the instream use described in Section 2.2 during the term of this lease is not reasonably expected to cause injury to other rights to use water from the same source. If injury is found after this lease is signed, the lease may be modified or terminated to prevent injury.

Lessor #1: 
Joseph Angel

Date: 4-12-10

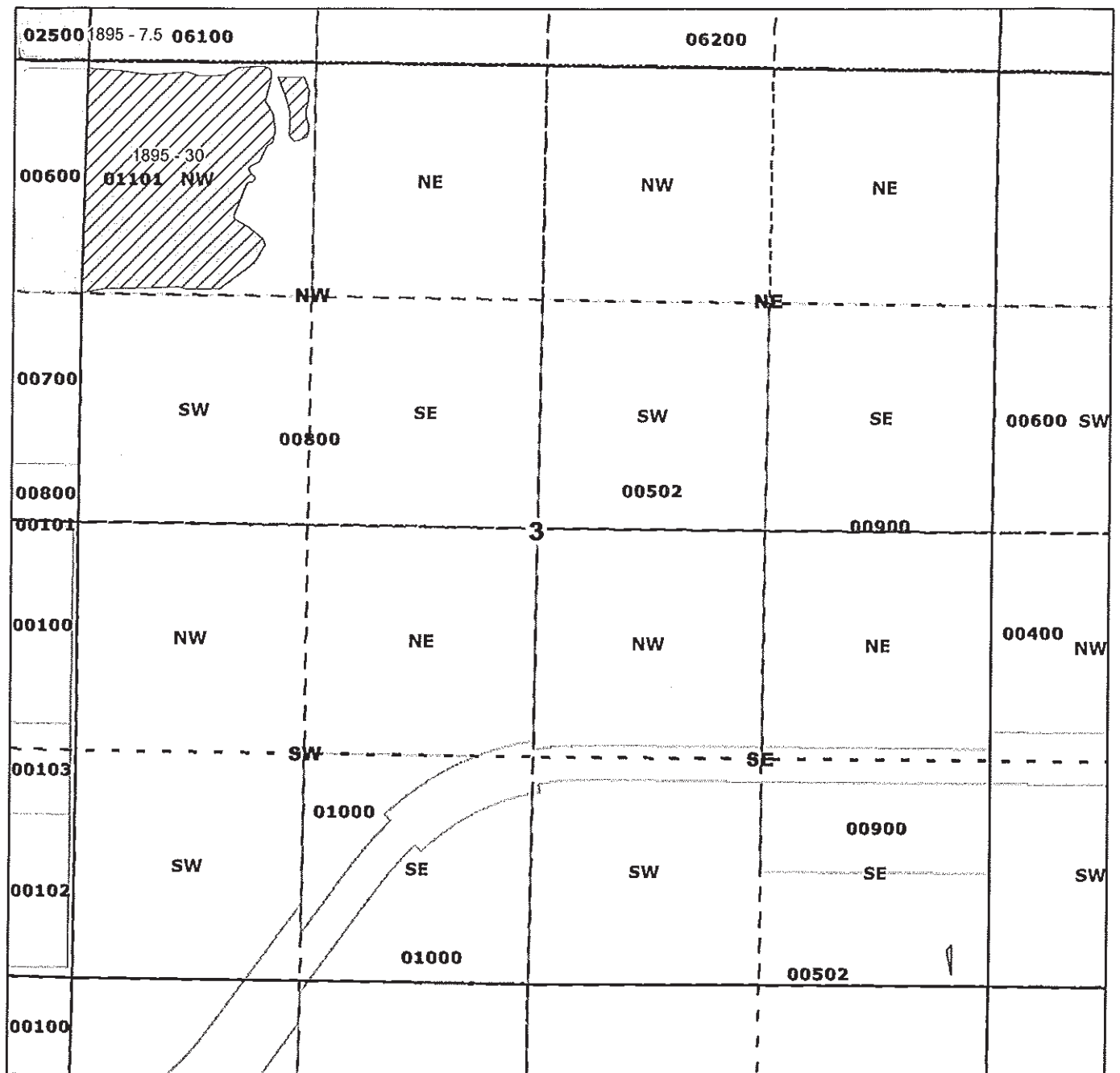
For additional Lessors, type in space for signature and date

Lessor #2: _____
Three Sisters Irrigation District






Date: _____

Other Attachments As Needed:

- Exhibit 5-A: Tax Lot Map. (See instructions.)
- Exhibit 5-B: Detailed map illustrating lands under subject rights to be leased; required if only part of a right is being leased instream. Exhibits 5-A and 5-B may be combined into a single map. (See instructions.)
- Exhibit 5-C: Supporting documentation indicating why a right is valid and not subject to forfeiture even though the right has not been exercised for five or more consecutive years (required if the second box in Section 1.6 of this form is checked)
- Exhibit 5-D: Split Season Instream Use Form



Legend

-  Township Range
-  Quarter Quarters
-  Taxlots
-  Angel Instream Lease
-  1895

Three Sisters Irrigation District

Joseph Angel
 30 Acres Instream 1895
 Cert. 74135
 T15S R11E Sect 03
 Tax Lot 1101
 NWNW 30.0 Ac Instream
 NWNW 0 Ac remain
 Deschutes County





State of Oregon
Water Resources Department
725 Summer Street NE, Suite A
Salem, Oregon 97301-1266
(503) 986-0900

Application for Instream Lease

Attachment 5: Pooled Water Right Holder Form

A summary of review criteria and procedures that are generally applicable to these applications is available at www.wrd.state.or.us/OWRD/PUBS/forms.shtml.

Pursuant to ORS 537.348(2) and OAR 690-077

Optional Identification by Lessor/Lessee: Mitigation Project
Lease Application Number (assigned by WRD): IL-1074 MP

This Lease is with:

Lessor #1 (Water Right Holder):

Name Kay Patterson
Mailing address P O Box 1839
City, State, Zip Code Sisters, OR 97759
Telephone number 541-549-1215
Email address _____

If additional water right holders, enter water right holder information below

Lessor # 2:

Three Sisters Irrigation District Irrigation District
P O Box 2230
Sisters, OR 97759 541-549-8815 tsid@uci.net

Note: The section numbering associated with this form corresponds to that found on the "Standard Instream Lease Application" form. The "Pooled Lease" form and "Pooled Water Right Holder" form(s) are used to provide the same information as the "Standard Instream Lease Application" form. Consequently, the numbering on this form is not always sequential.

~I~ Water Right Holder and Water Right Information

1.1 Lessor #1 is the water right holder, or authorized agent for property described in Section 1.5. If the water right appurtenant to these lands is also appurtenant to lands owned by others who are not included in this application, then Attachment 1 (tax lot map), needs to be included.

1.3 For the water right(s) being leased, list all water rights appurtenant to the same lands. Indicate if there are any supplemental or overlying rights.

Certificate No. 74135

1.4 Are some or all of the lands being leased part of a Conservation Reserve Enhancement Program. Yes No

1.5 **Water Right(s) Proposed to be Leased Instream.** Water right holder proposes to lease the water rights shown on the map attached as Exhibit 5-B and described as follows:

T	R	Sect	¼¼	Tax Lot	Acres	Type of Use	Certificate #	Page(s) #	Priority*	
*(Identify pertinent page number of certificate, if certificate is greater than 10 pages; identify priority date if there is more than one per certificate)										
1.	15	10	24	Nw NW	200	32	IRR	74135	8	1895
2.	15	10	24	SW NW	200	9.60	IRR	74135	8	1895
3.										
4.										
5.										

Total number of acres, if for irrigation, by certificate and priority date: 41.60 ac IRR 1895

Leased 2009 - L-977

Conditions or other limitations, if any: None

If you need to enter another leased right, please use the Additional Water Right Form for Pooled Water Right Holder.

1.6 Validity of rights. Lessor(s) attests (mark one) that:

- The water has been used over the past five years according to the terms and conditions of the water right certificate or as an instream water right or
- The water has not been used over the past five years according to the terms and conditions of the water right certificate, however the water right is not subject to forfeiture under ORS 540.610(2)()(include necessary supporting documentation as Attachment 3).

~II~ Instream Water Right Information

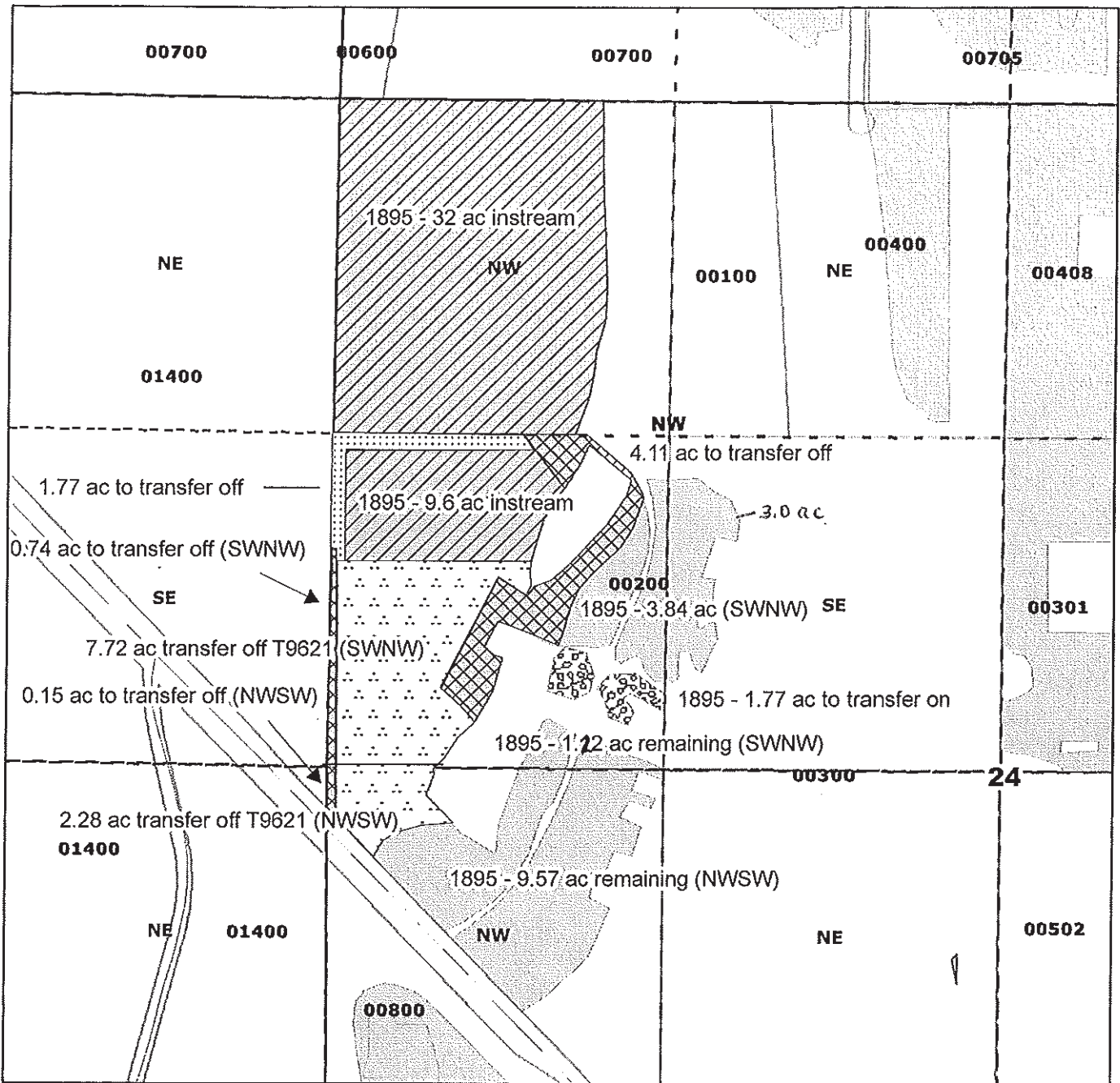
2.3 Term of lease. This lease shall terminate on July 15, 2010. (If there is a conflict between the Pooled Lease Form and this form, the Pooled Lease Form will be the official term of the lease.)

~III~ Other Information

3.1 Accuracy. The Undersigned Lessor(s) and Lessee(s) declare that, to the best of their knowledge and belief, the information contained in this application is true, correct and complete. If after the lease order is signed, any information is determined to be false, the lease order may be modified or terminated. The lease only exercises the water rights being leased, for the term of the lease. It shall not be construed to overcome any claim that the water right may otherwise be subject to forfeiture for nonuse pursuant to ORS 540.610 during the period of time prior to the execution of the lease.

3.2 Lease. Lessor(s) and Lessee(s) agree to lease the water rights listed in Section(s) 1.5 for instream use for the term of this lease through Lessee to the Trustee, the Oregon Water Resources Department, pursuant to the provisions of ORS 537.348(2) and OAR 690-077.

3.3 Precedent. If a right which has been leased is later proposed to be leased again or transferred to an instream use under ORS 537.348 and OAR 690-077 a new injury review shall be



Legend

- Township Range
- Quarter Quarters
- Taxlots
- 1895
- Instream
- Transfer Off - T9621
- To Transfer Off
- To Transfer Off
- To Transfer On

Three Sisters Irrigation District

Kay Patterson
 41.6 acres instream - 1895
 Certificate 74135
 T15S R10E Sect 24
 Tax Lot 200
 NWNW 32 acres instream
 SWNW 9.6 acres instream
 Deschutes County



Jan 2007



State of Oregon
Water Resources Department
725 Summer Street NE, Suite A
Salem, Oregon 97301-1266
(503) 986-0900

Application for Instream Lease

Attachment 5: Pooled Water Right Holder Form

A summary of review criteria and procedures that are generally applicable to these applications is available at www.wrd.state.or.us/OWRD/PUBS/forms.shtml.

Pursuant to ORS 537.348(2) and OAR 690-077

Optional Identification by Lessor/Lessee: _____
Lease Application Number (assigned by WRD): IL-1074 MP-136

This Lease is with:

Lessor #1 (Water Right Holder):

Name Karan Swaner
Mailing address 2420 Niamey Place
City, State, Zip Code Dulles, VA 20189-2420
Telephone number 541-548-5634
Email address _____

If additional water right holders, enter water right holder information below

Lessor # 2:

Three Sisters Irrigation District Irrigation District
P.O. Box 2230
Sisters, OR 97759 541-549-8815 tsid@uci.net

Note: The section numbering associated with this form corresponds to that found on the "Standard Instream Lease Application" form. The "Pooled Lease" form and "Pooled Water Right Holder" form(s) are used to provide the same information as the "Standard Instream Lease Application" form. Consequently, the numbering on this form is not always sequential.

~I~ Water Right Holder and Water Right Information

- 1.1 Lessor #1 is the water right holder, or authorized agent for property described in Section 1.5. If the water right appurtenant to these lands is also appurtenant to lands owned by others who are not included in this application, then Attachment 1 (tax lot map), needs to be included.
- 1.3 For the water right(s) being leased, list all water rights appurtenant to the same lands. Indicate if there are any supplemental or overlying rights.
Certificate No. 74135
- 1.4 Are some or all of the lands being leased part of a Conservation Reserve Enhancement Program. Yes No
- 1.5 **Water Right(s) Proposed to be Leased Instream.** Water right holder proposes to lease the water rights shown on the map attached as Exhibit 5-B and described as follows:

	R	Sect	1/4	Tax Lot	Acres	Type of Use	Certificate #	Page(s) #	Priority
*(Identify pertinent page number of certificate, if certificate is greater than 10 pages; identify priority date if there is more than one per certificate)									
1.	15	11	04	SE SW	402	16.60	IRR	74135	9 1895
2.	15	11	04	NE SW	402	0.33	IRR	74135	9 1895
3.									
4.									
5.									

Total number of acres, if for irrigation, by certificate and priority date: 16.93 ac IRR 1895
Leased 2009, L-1004

Conditions or other limitations, if any: _____

If you need to enter another leased right, please use the Additional Water Right Form for Pooled Water Right Holder.

1.6 Validity of rights. Lessor(s) attests (mark one) that:

- The water has been used over the past five years according to the terms and conditions of the water right certificate or as an instream water right or
- The water has not been used over the past five years according to the terms and conditions of the water right certificate, however the water right is not subject to forfeiture under ORS 540.610(2)(_) (include necessary supporting documentation as Attachment 3).

~II~ Instream Water Right Information

2.3 Term of lease. This lease shall terminate on July 15, 2010. (If there is a conflict between the Pooled Lease Form and this form, the Pooled Lease Form will be the official term of the lease.)

~III~ Other Information

- 3.1 Accuracy.** The Undersigned Lessor(s) and Lessee(s) declare that, to the best of their knowledge and belief, the information contained in this application is true, correct and complete. If after the lease order is signed, any information is determined to be false, the lease order may be modified or terminated. The lease only exercises the water rights being leased, for the term of the lease. It shall not be construed to overcome any claim that the water right may otherwise be subject to forfeiture for nonuse pursuant to ORS 540.610 during the period of time prior to the execution of the lease.
- 3.2 Lease.** Lessor(s) and Lessee(s) agree to lease the water rights listed in Section(s) 1.5 for instream use for the term of this lease through Lessee to the Trustee, the Oregon Water Resources Department, pursuant to the provisions of ORS 537.348(2) and OAR 690-077.
- 3.3 Precedent.** If a right which has been leased is later proposed to be leased again or transferred to an instream use under ORS 537.348 and OAR 690-077 a new injury review shall be

required, and a prior short term lease shall not set a precedent for the amount of water to be leased or transferred instream.

3.4 **Suspension of original use.** During the period of the lease, the water right holder agrees to suspend use of water allowed under the subject water rights and under any water right that is supplemental to the subject water rights.

3.5 **Termination provision.**

For multiyear leases, the Lessor(s) shall have the option of terminating the lease each year with written notice to the Department. The lease may be terminated at any time during the calendar year. However, if the termination request is received less than 30-days prior to the period of allowed instream use or after the period of allowed use has begun for the water right(s) being leased, water may not be used under the right(s) leased until the following calendar year, unless the Director determines that enlargement would not occur. The Department may also require:

- Written notice to the Department with original signatures;
- Consent by all parties to the lease; and/or
- Written notice to the Watermaster's office.

For multiyear leases, the lessor shall not have the option of terminating the lease, without consent by all parties to the lease.

3.6 **Modification to prevent injury.** Allocation of water to the instream use described in Section 2.2 during the term of this lease is not reasonably expected to cause injury to other rights to use water from the same source. If injury is found after this lease is signed, the lease may be modified or terminated to prevent injury.

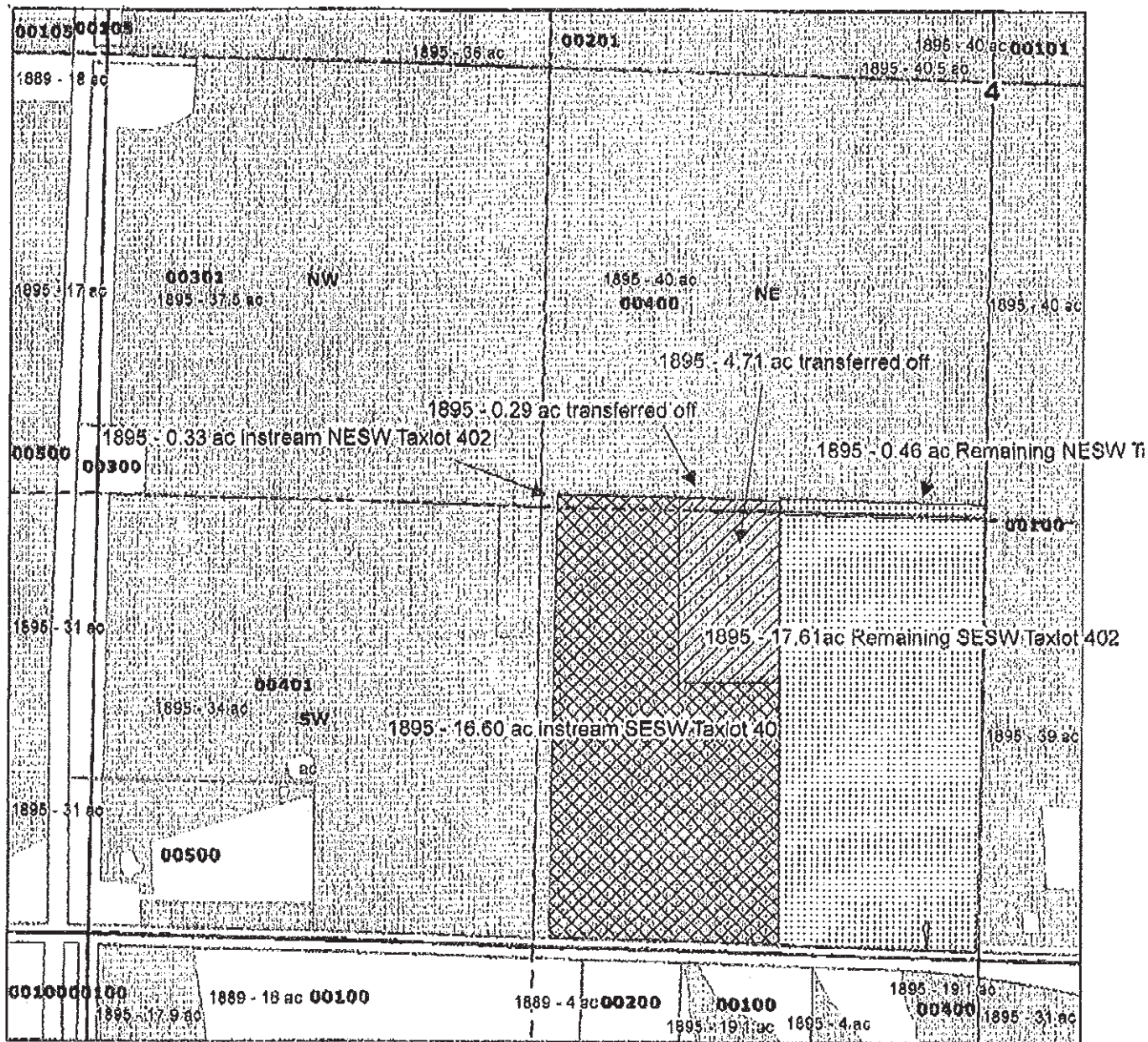
Lessor #1: Karan Swane Date: Apr 21, 2010
Karan Swane

For additional Lessors, type in space for signature and date

Lessor #2: _____ Date: _____
Three Sisters Irrigation District

Other Attachments As Needed:

- Exhibit 5-A: Tax Lot Map. (See instructions.)
- Exhibit 5-B: Detailed map illustrating lands under subject rights to be leased; required if only part of a right is being leased instream. Exhibits 5-A and 5-B may be combined into a single map. (See instructions.)
- Exhibit 5-C: Supporting documentation indicating why a right is valid and not subject to forfeiture even though the right has not been exercised for five or more consecutive years (required if the second box in Section 1.6 of this form is checked)
- Exhibit 5-D: Split Season Instream Use Form



Three Sisters Irrigation District

Legend

- New Shapefile
- Township Range
- Quarter Quarters
- Taxlots
- 1895
- 1895 Transferred Off
- 1895 Instream

Karan Swaner
 16.93 acres instream - 1895
 Certificate 74135
 T15S R11E Sect 04
 Tax Lot 402
 NESW 0.33 Acres Instream
 SESW 16.60 Acres Instream
 NESW 0.29 Acres Transferred Off
 SESW 4.71 Acres Transferred Off
 NESW 0.46 Acres Remaining
 SESW 17.61 Acres Remaining
 Deschutes County



Jan 2007



State of Oregon
Water Resources Department
725 Summer Street NE, Suite A
Salem, Oregon 97301-1266
(503) 986-0900

Application for Instream Lease

Attachment 5: Pooled Water Right Holder Form

A summary of review criteria and procedures that are generally applicable to these applications is available at www.wra.state.or.us/OWRD/PUBS/forms.shtml.

Pursuant to ORS 537.348(2) and OAR 690-077

Optional Identification by Lessor/Lessee: Mitigation Project
Lease Application Number (assigned by WRD): IL-1074 MP-136

This Lease is with:

Lessor #1 (Water Right Holder):

Name Karan Swaner
Mailing address 2420 Niamey Place
City, State, Zip Code Dulles, VA 20189-2420
Telephone number 541-548-5634
Email address _____

If additional water right holders, enter water right holder information below

Lessor # 2:

Three Sisters Irrigation District Irrigation District
P O Box 2230
Sisters, OR 97759 541-549-8815 tsid@uci.net

Note: The section numbering associated with this form corresponds to that found on the "Standard Instream Lease Application" form. The "Pooled Lease" form and "Pooled Water Right Holder" form(s) are used to provide the same information as the "Standard Instream Lease Application" form. Consequently, the numbering on this form is not always sequential.

~I~ Water Right Holder and Water Right Information

- 1.1 Lessor #1 is the water right holder, or authorized agent for property described in Section 1.5. If the water right appurtenant to these lands is also appurtenant to lands owned by others who are not included in this application, then Attachment 1 (tax lot map), needs to be included.
- 1.3 For the water right(s) being leased, list all water rights appurtenant to the same lands. Indicate if there are any supplemental or overlying rights.
- Certificate No. 74135
- 1.4 Are some or all of the lands being leased part of a Conservation Reserve Enhancement Program. Yes No
- 1.5 **Water Right(s) Proposed to be Leased Instream.** Water right holder proposes to lease the water rights shown on the map attached as Exhibit 5-B and described as follows:

T	R	Sect	1/4	Tax Lot	Acres	Type of Use	Certificate #	Page(s) #	Priority	
*(Identify pertinent page number of certificate, if certificate is greater than 10 pages; identify priority date if there is more than one per certificate)										
1.	15	11	04	NW NE	101	25	IRR	74135	9	1895
2.	15	11	04	SW NE	101	40	IRR	74135	9	1895
3.										
4.										
5.										

Total number of acres, if for irrigation, by certificate and priority date: 65 ac IRR 1895

Leased 2009 - L-977

Conditions or other limitations, if any: _____

If you need to enter another leased right, please use the Additional Water Right Form for Pooled Water Right Holder.

1.6 Validity of rights. Lessor(s) attests (mark one) that:

- The water has been used over the past five years according to the terms and conditions of the water right certificate or as an instream water right or
- The water has not been used over the past five years according to the terms and conditions of the water right certificate, however the water right is not subject to forfeiture under ORS 540.610(2)()(include necessary supporting documentation as Attachment 3).

~II~ Instream Water Right Information

2.3 Term of lease. This lease shall terminate on July 15, 2010. (If there is a conflict between the Pooled Lease Form and this form, the Pooled Lease Form will be the official term of the lease.)

~III~ Other Information

3.1 Accuracy. The Undersigned Lessor(s) and Lessee(s) declare that, to the best of their knowledge and belief, the information contained in this application is true, correct and complete. If after the lease order is signed, any information is determined to be false, the lease order may be modified or terminated. The lease only exercises the water rights being leased, for the term of the lease. It shall not be construed to overcome any claim that the water right may otherwise be subject to forfeiture for nonuse pursuant to ORS 540.610 during the period of time prior to the execution of the lease.

3.2 Lease. Lessor(s) and Lessee(s) agree to lease the water rights listed in Section(s) 1.5 for instream use for the term of this lease through Lessee to the Trustee, the Oregon Water Resources Department, pursuant to the provisions of ORS 537.348(2) and OAR 690-077.

3.3 Precedent. If a right which has been leased is later proposed to be leased again or transferred to an instream use under ORS 537.348 and OAR 690-077 a new injury review shall be

required, and a prior short term lease shall not set a precedent for the amount of water to be leased or transferred instream.

3.4 **Suspension of original use.** During the period of the lease, the water right holder agrees to suspend use of water allowed under the subject water rights and under any water right that is supplemental to the subject water rights.

3.5 **Termination provision.**

For multiyear leases, the Lessor(s) shall have the option of terminating the lease each year with written notice to the Department. The lease may be terminated at any time during the calendar year. However, if the termination request is received less than 30-days prior to the period of allowed instream use or after the period of allowed use has begun for the water right(s) being leased, water may not be used under the right(s) leased until the following calendar year, unless the Director determines that enlargement would not occur. The Department may also require:

- Written notice to the Department with original signatures;
- Consent by all parties to the lease; and/or
- Written notice to the Watermaster's office.

For multiyear leases, the lessor shall not have the option of terminating the lease, without consent by all parties to the lease.

3.6 **Modification to prevent injury.** Allocation of water to the instream use described in Section 2.2 during the term of this lease is not reasonably expected to cause injury to other rights to use water from the same source. If injury is found after this lease is signed, the lease may be modified or terminated to prevent injury.

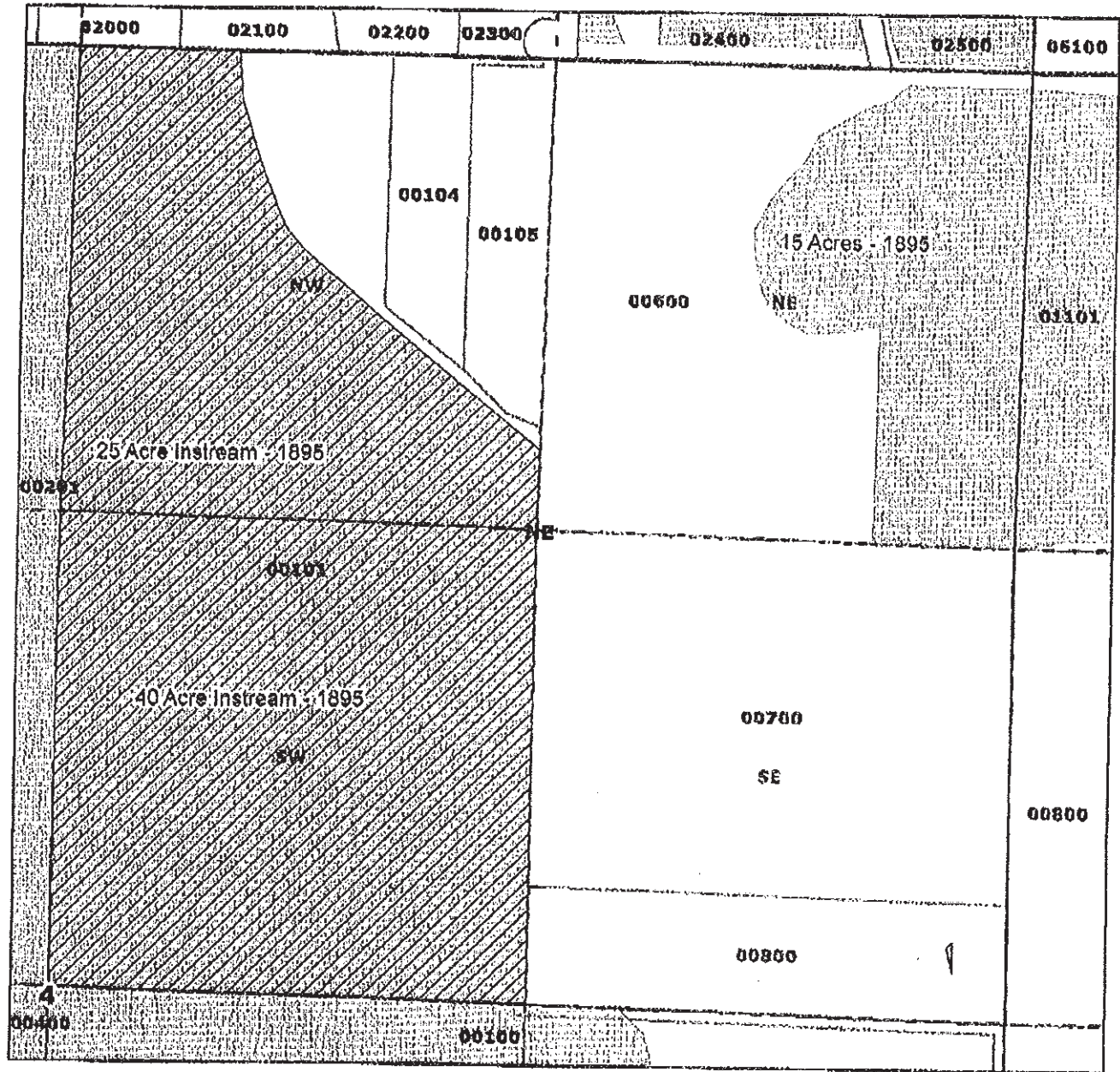
Lessor #1: Karant Swane Date: 4/21/2010
Karan Swaner

For additional Lessors, type in space for signature and date






Lessor #2: _____ Date: _____
Three Sisters Irrigation District

Other Attachments As Needed:

- Exhibit 5-A: Tax Lot Map. (See instructions.)
- Exhibit 5-B: Detailed map illustrating lands under subject rights to be leased; required if only part of a right is being leased instream. Exhibits 5-A and 5-B may be combined into a single map. (See instructions.)
- Exhibit 5-C: Supporting documentation indicating why a right is valid and not subject to forfeiture even though the right has not been exercised for five or more consecutive years (required if the second box in Section 1.6 of this form is checked)
- Exhibit 5-D: Split Season Instream Use Form



Legend

-  Swaner Instream Lease
-  Township Range
-  Quarter Quarters
-  Taxlots
-  1895

Three Sisters Irrigation District

Karan Swaner
 65 acres instream - 1895
 Certificate 74135
 T15S R11E Sect 04
 Tax Lot 101
 SWNE 40 Acres
 NWNE 25 Acres
 0 remaining (Tax Lot 101)
 Deschutes County





State of Oregon
Water Resources Department
725 Summer Street NE, Suite A
Salem, Oregon 97301-1266
(503) 986-0900

Application for Instream Lease

Attachment 5: Pooled Water Right Holder Form

A summary of review criteria and procedures that are generally applicable to these applications is available at www.wrd.state.or.us/OWRD/PUBS/forms.shtml.

Pursuant to ORS 537.348(2) and OAR 690-077

Optional Identification by Lessor/Lessee: Mitigation Project
Lease Application Number (assigned by WRD): IL-1074 MP-136

This Lease is with:

Lessor #1 (Water Right Holder):

Name James Enger
Mailing address 68820 Holmes Rd.
City, State, Zip Code Sisters, OR 97759
Telephone number 541-788-5745
Email address _____

If additional water right holders, enter water right holder information below
Lessor # 2:

Three Sisters Irrigation District Irrigation District
P O Box 2230
Sisters, OR 97759 541-549-8815 tsid@uci.net

Note: The section numbering associated with this form corresponds to that found on the "Standard Instream Lease Application" form. The "Pooled Lease" form and "Pooled Water Right Holder" form(s) are used to provide the same information as the "Standard Instream Lease Application" form. Consequently, the numbering on this form is not always sequential.

~I~ Water Right Holder and Water Right Information

1.1 Lessor #1 is the water right holder, or authorized agent for property described in Section 1.5. If the water right appurtenant to these lands is also appurtenant to lands owned by others who are not included in this application, then Attachment 1 (tax lot map), needs to be included.

1.3 For the water right(s) being leased, list all water rights appurtenant to the same lands. Indicate if there are any supplemental or overlying rights.

Certificate No. 74135

1.4 Are some or all of the lands being leased part of a Conservation Reserve Enhancement Program. Yes No

1.5 **Water Right(s) Proposed to be Leased Instream.** Water right holder proposes to lease the water rights shown on the map attached as Exhibit 5-B and described as follows:

T	R	Sect	¼ ¼	Tax Lot	Acres	Type of Use	Certificate #	Page(s) #	Priority*	
*(Identify pertinent page number of certificate, if certificate is greater than 10 pages; identify priority date if there is more than one per certificate)										
1.	15	11	04	SW SW	401	30.6	IRR	74135	9	1895
2.										
3.										
4.										
5.										

Total number of acres, if for irrigation, by certificate and priority date: 30.6 ac IRR 1895
Leased 2009. C-977

Conditions or other limitations, if any: _____

If you need to enter another leased right, please use the Additional Water Right Form for Pooled Water Right Holder.

1.6 Validity of rights. Lessor(s) attests (mark one) that:

- The water has been used over the past five years according to the terms and conditions of the water right certificate or as an instream water right or
- The water has not been used over the past five years according to the terms and conditions of the water right certificate, however the water right is not subject to forfeiture under ORS 540.610(2)()(include necessary supporting documentation as Attachment 3).

~II~ Instream Water Right Information

2.3 Term of lease. This lease shall terminate on July 15, 2010. (If there is a conflict between the Pooled Lease Form and this form, the Pooled Lease Form will be the official term of the lease.)

~III~ Other Information

3.1 Accuracy. The Undersigned Lessor(s) and Lessee(s) declare that, to the best of their knowledge and belief, the information contained in this application is true, correct and complete. If after the lease order is signed, any information is determined to be false, the lease order may be modified or terminated. The lease only exercises the water rights being leased, for the term of the lease. It shall not be construed to overcome any claim that the water right may otherwise be subject to forfeiture for nonuse pursuant to ORS 540.610 during the period of time prior to the execution of the lease.

3.2 Lease. Lessor(s) and Lessee(s) agree to lease the water rights listed in Section(s) 1.5 for instream use for the term of this lease through Lessee to the Trustee, the Oregon Water Resources Department, pursuant to the provisions of ORS 537.348(2) and OAR 690-077.

3.3 Precedent. If a right which has been leased is later proposed to be leased again or transferred to an instream use under ORS 537.348 and OAR 690-077 a new injury review shall be required, and a prior short term lease shall not set a precedent for the amount of water to be leased or transferred instream.


3.4 **Suspension of original use.** During the period of the lease, the water right holder agrees to suspend use of water allowed under the subject water rights and under any water right that is supplemental to the subject water rights.

3.5 **Termination provision.**

- For multiyear leases, the Lessor(s) shall have the option of terminating the lease each year with written notice to the Department. The lease may be terminated at any time during the calendar year. However, if the termination request is received less than 30-days prior to the period of allowed instream use or after the period of allowed use has begun for the water right(s) being leased, water may not be used under the right(s) leased until the following calendar year, unless the Director determines that enlargement would not occur. The Department may also require:
- Written notice to the Department with original signatures;
 - Consent by all parties to the lease; and/or
 - Written notice to the Watermaster's office.
- For multiyear leases, the lessor shall not have the option of terminating the lease, without consent by all parties to the lease.

3.6 **Modification to prevent injury.** Allocation of water to the instream use described in Section 2.2 during the term of this lease is not reasonably expected to cause injury to other rights to use water from the same source. If injury is found after this lease is signed, the lease may be modified or terminated to prevent injury.

Lessor #1: _____
James Enger



Date: 4/12/2010

For additional Lessors, type in space for signature and date

Lessor #2: _____

Date: _____

Three Sisters Irrigation District

Other Attachments As Needed:

- Exhibit 5-A: Tax Lot Map. (See instructions.)
- Exhibit 5-B: Detailed map illustrating lands under subject rights to be leased; required if only part of a right is being leased instream. Exhibits 5-A and 5-B may be combined into a single map. (See instructions.)
- Exhibit 5-C: Supporting documentation indicating why a right is valid and not subject to forfeiture even though the right has not been exercised for five or more consecutive years (required if the second box in Section 1.6 of this form is checked)
- Exhibit 5-D: Split Season Instream Use Form

