

Application for Water Right Transfer

Part 1 of 4 – Minimum Requirements Checklist



Oregon Water Resources Department
 725 Summer Street NE, Suite A
 Salem, Oregon 97301-1266
 (503) 986-0900
 www.wrd.state.or.us

This transfer application will be returned if Parts 1 through 4 and all required attachments are not completed and included.
 For questions, please call (503) 986-0900, and ask for Transfer Section.

FOR ALL TRANSFER APPLICATIONS

Check all items included with this application. (N/A = Not Applicable)

- Part 1 – Completed Minimum Requirements Checklist.
- Part 2 – Completed Transfer Application Map Checklist.
- Part 3 – Completed Transfer Application – Applicant Information and Signature.
- Part 4 – Completed Transfer Application – Water Right Information. Please include a separate Part 4 for each water right. List all water right certificates to be transferred here: **83571 & 76714.**

Attachments:

RECEIVED

MAY 14 2010

WATER RESOURCES DEPT
 SALEM, OREGON

- Completed Transfer Application Map.
- Completed Evidence of Use Affidavit and supporting documentation
- Fees – Amount enclosed: \$ **826.00.**
 See the Department’s Fee Schedule at www.wrd.state.or.us or call (503) 986-0883.
- N/A Affidavit(s) of Consent.
- N/A Supplemental Form D – For water rights served by or issued in the name of an irrigation district. Complete when the transfer applicant is not the irrigation district.
- N/A Land Use Information Form with approval and signature (or signed land use form receipt stub). Not required if water is to be diverted, conveyed, and/or used only on federal lands or if **all** of the following apply: a) a change in place of use only, b) no structural changes, c) the use of water is for irrigation only, and d) the use is located within an irrigation district or an exclusive farm use zone.
- N/A For changes in point(s) of appropriation (well(s)) or additional point(s) of appropriation, Water Well Report/Well Log.
- N/A For Temporary Transfer (one to five years) Begin Year **2010** End Year **2011.**
- N/A For Temporary Transfer only – Current recorded deed for the land **from** which the authorized place of use is being moved.
- N/A Temporary Drought Transfer (For use in counties where the Governor has declared drought)

(For Staff Use Only)

WE ARE RETURNING YOUR APPLICATION FOR THE FOLLOWING REASON(S):

Application fee not enclosed/insufficient Map not included or incomplete
 Land Use Form not enclosed or incomplete
 Additional signature(s) required Part _____ is incomplete
 Other/Explanation _____
 Staff: _____ 503-986-0 _____ Date: ____/____/____

Part 2 of 4 – Transfer Application Map Checklist

RECEIVED

Your transfer application will be returned if any of the map requirements listed below are not met.

Please be sure that the transfer application map you submit includes all the required items and matches the existing water right map. Check all boxes that apply.

- N/A Certified Water Right Examiner (CWRE) Stamp and Original Signature. For list of CWREs see http://www1.wrd.state.or.us/pdfs/cwre_listing.pdf. CWRE stamp and signature are not required for temporary changes, historic point of diversion changes, and substitutions.
- N/A If **more than three** water rights are involved, separate maps are needed for each water right.
- Permanent quality printed with dark ink on white or clear paper or film.
- The size of the map can be 8½ x 11 inches, 8½ x 14 inches, or up to 30 x 30 inches. For 30 x 30 inch maps, three (3) paper copies and an electronic copy in a .pdf, .tiff or .jpg format are required.
- A north arrow, a legend, and scale.
- The scale of the map must be: 1 inch = 400 feet, 1 inch = 1,320 feet, the scale of the Final Proof/Claim of Beneficial Use Map (the map used when the permit was certificated), the scale of the county assessor map if the scale is not smaller than 1 inch = 1,320 feet, or a scale that has been pre-approved by the Department.
- Township, Range, Section, ¼ ¼, DLC, Government Lot, and other recognized public land survey lines.
- Tax lot boundaries (property lines) are required. Tax lot numbers are recommended.
- Major physical features including rivers and creeks showing direction of flow, lakes and reservoirs, roads, and railroads.
- Major water delivery system features from the point(s) of diversion/appropriation such as main pipelines, canals, and ditches.
- Existing place of use that includes separate hachuring for each water right, priority date, and use including number of acres in each quarter-quarter section, government lot, or in each quarter-quarter section as projected within government lots, donation land claims, or other recognized public land survey subdivisions. If less than the entirety of the water right is being changed, a separate hachuring is needed for lands left unchanged.
- N/A Proposed place of use that includes separate hachuring for each water right, priority date, and use including number of acres in each quarter-quarter section, government lot, or in each quarter-quarter section as projected within government lots, donation land claims, or other recognized public land survey subdivisions.
- Existing point(s) of diversion or well(s) with distance and bearing or coordinates from a recognized survey corner. This information can be found in your water right certificate or permit.
- N/A If you are proposing a change in point(s) of diversion or well(s), show the proposed location and label it clearly with distance and bearing or coordinates. If GPS coordinates are used, latitude-longitude coordinates may be expressed as either degrees-minutes-seconds with at least one digit after the decimal (example – 42°32'15.5") or degrees-decimal with five or more digits after the decimal (example – 42.53764°).

Part 3 of 4 – Applicant Information and Signature

Applicant Information

APPLICANT/BUSINESS NAME CENTRAL OREGON IRRIGATION DISTRICT & RIVER'S EDGE INVESTMENTS, LLC			PHONE NO. 541-548-6047	ADDITIONAL CONTACT NO.
ADDRESS 1055 SW LAKE COURT				FAX NO. 541-548-0243
CITY REDMOND	STATE OR	ZIP 97756	E-MAIL lesliec@coid.org	

Agent Information – The agent is authorized to represent the applicant in all matters relating to this application.

AGENT/BUSINESS NAME			PHONE NO.	ADDITIONAL CONTACT NO.
ADDRESS				FAX NO.
CITY	STATE	ZIP	E-MAIL	

If an agent is listed above, please check one of the following:

- Please send all correspondence to Agent. Send copies of correspondence to Applicant; **OR**
- Please send all correspondence to Applicant. Send copies of correspondence to Agent.
- Check this box if this project is fully or partially funded by the American Recovery and Reinvestment Act. (Federal stimulus dollars)

Is the applicant the sole owner of the land on which the water right, or portion thereof, proposed for transfer is located? Yes No

If NO, include signatures of all landowners (and mailing address if different than the applicant's) or attach affidavits of consent (and mailing addresses) from all landowners or individuals/entities to which the water right(s) has been conveyed.


Permanent Transfers Only (check one box)


- By signing this application, I understand that, upon receipt of the draft preliminary determination and prior to Department approval of the transfer, I will be required to provide landownership information and evidence that I am authorized to pursue the transfer as identified in OAR 690-380-4010(5); **OR**
- I affirm the applicant is a municipality as defined in ORS 540.510(3)(b) and that the right is in the name of the municipality or a predecessor; **OR**
- I affirm that the applicant is an entity with the authority to condemn property and is acquiring by condemnation the property to which the water right proposed for transfer is appurtenant and have supporting documentation.


RECEIVED
MAY 14 2010
WATER RESOURCES DEPT
SALEM OREGON




I (we) affirm that the information contained in this application is true and accurate.


 Applicant signature Steven C. Johnson, Manager, COID 13 April, 2010
 Name (and title if applicable) (print) Date


 Applicant signature Clyde W. Purcell, Member, River's Edge LLC 4/13/10
 Name (and title if applicable) (print) Date


 Applicant signature Mary Lou Purcell, Member, River's Edge LLC 4/13/10
 Name (and title if applicable) (print) Date


 Applicant signature Wayne Purcell, Member, River's Edge LLC 4/13/10
 Name (and title if applicable) (print) Date

In your own words tell us what change(s) you want made and the reason for the change(s): A portion of the "From" maps for this transfer application reflect a reconfiguration of HB 3111 maps and have received preliminary approval from OWRD. This transfer application is being filed concurrently with a permanent application that modifies T-9836 (on hold at OWRD). Transfer will change the place of use and POD(#1) of 4.0 acres Quasi-Municipal water right to the River's Edge POD #10 and water service area; change POU of 8.95 acres Irrigation currently within River's Edge (reflecting the reconfigured maps) and change the POU and POD (#11) of an additional 4.05 acres Irrigation to River's Edge property and POD #10. Applicant requests this temporary transfer be cancelled in conjunction with the issuance of a Final Order on T-9836.

RECEIVED

MAY 14 2010

WATER RESOURCES DEPT
SALEM, OREGON

T 11075

Check the following boxes that apply:

- The applicant is responsible for completion of change(s). Notices and correspondence should continue to be sent to the applicant.
- The receiving landowner will be responsible for completing the proposed change(s) after the final order is issued. Copies of notices and correspondence should be sent to this landowner.
- The receiving landowner and applicant will be responsible for completion of change(s). Copies of notices and correspondence should be sent to this landowner and the applicant.

At this time, are the lands in this transfer application in the process of being sold? Yes No

If YES, and you know who the new landowner will be, please complete the receiving landowner information table below. If you do not know who the new landowner will be, then a request for assignment will have to be filed for at a later date.

If a property sells, the certificated water right(s) located on the land belong to the new owner, unless a sale agreement or other document states otherwise. (To learn about sale agreements please visit our web site at: <http://www1.wrd.state.or.us/pdfs/Transfer-PropertyTransactions.pdf>)

RECEIVING LANDOWNER NAME			PHONE NO.	ADDITIONAL CONTACT NO.
ADDRESS				FAX NO.
CITY	STATE	ZIP	E-MAIL	

RECEIVED
MAY 14 2010

Describe any special ownership circumstances here: _____

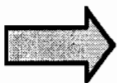
WATER RESOURCES DEPT
SALEM OREGON

- Check here if any of the water rights proposed for transfer are or will be located within or served by an irrigation or other water district. (Tip: Complete and attach Supplemental Form D.)

IRRIGATION DISTRICT NAME CENTRAL OREGON IRRIGATION DISTRICT		ADDRESS 1055 SW LAKE COURT	
CITY REDMOND	STATE OR	ZIP 97756	

- Check here if water for any of the rights supplied under a water service agreement or other contract for stored water with a federal agency or other entity.

ENTITY NAME BUREAU OF RECLAMATION		ADDRESS 1150 N CURTIS RD SUITE 100	
CITY BOISE	STATE ID	ZIP 83706-1234	



To meet State Land Use Consistency Requirements, you must list all local governments (each county, city, municipal corporation, or tribal government) within whose jurisdiction water will be diverted, conveyed or used.

ENTITY NAME BEND PLANNING DEPT		ADDRESS 745 NW BOND ST	
CITY BEND	STATE OR	ZIP 97701	

ENTITY NAME		ADDRESS	
CITY	STATE	ZIP	

T 11075

Part 4 of 4 – Water Right Information

Please use a separate Part 4 for each water right being changed. See instructions at <http://www.wrd.state.or.us/OWRD/PUBS/forms.shtml>.

RECEIVED
MAY 14 2010

CERTIFICATE # 83571

Description of Water Delivery System

WATER RESOURCES DEPT
SALEM OREGON

System capacity: **See attached Exhibit "B"** cubic feet per second (cfs) OR
_____ gallons per minute (gpm)

Describe the current water delivery system or the system that was in place at some time within the last five years. Include information on the pumps, canals, pipelines and sprinklers used to divert, convey and apply the water at the authorized place of use. **See attached Exhibit "B"**

Table 1. Location of Authorized and Proposed Point(s) of Diversion (POD) or Appropriation (POA)
(Note: If the POD/POA name is not specified on the certificate, assign it a name or number here.)

POD/POA Name or Number	Is this POD/POA Authorized on the Certificate or is it Proposed?	If POA, OWRD Well Log ID# (or Well ID Tag # L-___)	Twp	Rng	Sec	¼ ¼	Tax Lot, DLC or Gov't Lot	Measured Distances (from a recognized survey corner)
#1	<input checked="" type="checkbox"/> Authorized <input type="checkbox"/> Proposed		18 S	11 E	13	SW NE		1520' South & 1535' West from NE corner of Section 13
#11	<input checked="" type="checkbox"/> Authorized <input type="checkbox"/> Proposed		17 S	12 E	29	SE NE		850' North & 630' West from E 1/4 corner of Section 29
#10	<input checked="" type="checkbox"/> Authorized <input checked="" type="checkbox"/> Proposed		17 S	12 E	29	SW NE		1980' South & 1160' East from N 1/4 corner of Section 29
	<input type="checkbox"/> Authorized <input type="checkbox"/> Proposed							

Check all type(s) of change(s) proposed below (change "CODES" are provided in parentheses):

- Place of Use (POU) Supplemental Use to Primary Use (S to P)
- Character of Use (USE) Point of Appropriation/Well (POA)
- Point of Diversion (POD) Additional Point of Appropriation (APOA)
- Additional Point of Diversion (APOD) Substitution (SUB)
- Historic POD (HPOD) Government Action POD (GOV)
- Surface Water POD to Ground Water POA (SW/GW)

Will all of the proposed changes affect the entire water right?

- Yes Complete only the Proposed ("to" lands) section of Table 2 on the next page. Use the "CODES" listed above to describe the proposed changes.
- No Complete all of Table 2 to describe the portion of the water right to be changed.

T 11075

Please use additional pages of Table 2 as needed

Table 2. Description of Changes to Water Right Certificate # 83571

List only the part of the right that will be changed. For the acreage in each 1/4 1/4, list the change proposed. If more than one change, specify the acreage associated with each change. If more than one POD/POA, specify the acreage associated with each POD/POA.

Authorized ("from" lands) as they appear BEFORE THE CHANGES										Proposed ("to" lands) AFTER THE CHANGES											
Twp	Rng	Sec	1/4	1/4	Tax Lot	Gvt Lot or DLC	Acre (if applicable)	Type of USE listed on Certificate	POD(s) or POA(s) or number from Table 1)	Proposed Changes (see "CODES" from previous page)	Twp	Rng	Sec	1/4	1/4	Tax Lot	Gvt Lot or DLC	Acre (if applicable)	New Type of USE	POD(s) POA(s) to be used (from Table 1)	
2	S	9	E	1	NW	NW	500	1	10.0	POU/POD	2	S	9	E	1	NW	NW	500	1	10.0	POD #5
2	S	9	E	2	SW	SW	500	5	EXAMPLE	"	2	S	9	E	2	SW	SW	500	5.0		POD #6
TOTAL ACRES											TOTAL ACRES										

Additional remarks: See Attached Exhibit "A-1" & "A-2"

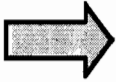
RECEIVED
MAY 14 2010
WATER RESOURCES DEPT
SALEM OREGON

1 11075

For Place of Use or Character of Use Changes

Are there other water right certificates, water use permits or ground water registrations associated with the “from” or the “to” lands? Yes No

If YES, list the certificate, water use permit, or ground water registration numbers: **76714.**



Pursuant to ORS 540.510, any “layered” water use such as an irrigation right that is supplemental to a primary right proposed for transfer must be included in the transfer or be cancelled. Any change to a ground water registration must be filed separately in a ground water registration modification application.

For Substitution (ground water supplemental irrigation will be substituted for surface water primary irrigation)

Ground water supplemental Permit or Certificate # _____;
Surface water primary Certificate # _____.

RECEIVED

MAY 14 2010

For a change from Supplemental Irrigation Use to Primary Irrigation Use

Identify the primary certificate to be cancelled. Certificate # _____

WATER RESOURCES DEPT
SALEM OREGON

For a change in point(s) of appropriation (well(s)) or additional point(s) of appropriation:

Well log(s) are attached for each authorized and proposed well(s) that are clearly labeled and associated with the corresponding well(s) in Table 1 above and on the accompanying application map. (**Tip:** You may search for well logs on the Department’s web page at: http://apps2.wrd.state.or.us/apps/gw/well_log/Default.aspx)

OR

Describe the construction of the authorized and proposed well(s) in Table 3 for any wells that do not have a well log.

Table 3. Construction of Point(s) of Appropriation

Any well(s) in this listing must be clearly tied to corresponding well(s) described in Table 1 and shown on the accompanying application map. Failure to provide adequate information is likely to delay the processing of your transfer application. For proposed wells, we recommend that you consult a licensed well driller, geologist, or certified water right examiner for the proper information needed to complete the table.

Proposed or Authorized POA Name or Number	Is well already built? (Yes or No)	If an existing well, OWRD Well ID Tag No. L-____	Total well depth	Casing Diameter	Casing Intervals (feet)	Seal depth(s) (intervals)	Perforated or screened intervals (in feet)	Static water level of completed well (in feet)	Source aquifer (sand, gravel, basalt, etc.)	Well - specific rate (cfs or gpm). If less than full rate of water right

T 11075

Part 4 of 4 – Water Right Information

Please use a separate Part 4 for each water right being changed. See instructions at <http://www.wrd.state.or.us/OWRD/PUBS/forms.shtml>.

CERTIFICATE # 76714

RECEIVED

Description of Water Delivery System

System capacity: **See attached Exhibit "B"** cubic feet per second (cfs) OR
 _____ gallons per minute (gpm)

MAY 14 2010
 WATER RESOURCES DEPT
 SALEM, OREGON

Describe the current water delivery system or the system that was in place at some time within the last five years. Include information on the pumps, canals, pipelines and sprinklers used to divert, convey and apply the water at the authorized place of use. **See attached Exhibit "B"**

Table 1. Location of Authorized and Proposed Point(s) of Diversion (POD) or Appropriation (POA)

(Note: If the POD/POA name is not specified on the certificate, assign it a name or number here.)

POD/POA Name or Number	Is this POD/POA Authorized on the Certificate or is it Proposed?	If POA, OWRD Well Log ID# (or Well ID Tag # L-___)	Twp	Rng	Sec	¼ ¼	Tax Lot, DLC or Gov't Lot	Measured Distances (from a recognized survey corner)
#1	<input checked="" type="checkbox"/> Authorized <input type="checkbox"/> Proposed		18 S	11 E	13	SW NE		1520' South & 1535' West from NE corner of Section 13
#11	<input checked="" type="checkbox"/> Authorized <input type="checkbox"/> Proposed		17 S	12 E	29	SE NE		850' North & 630' West from E 1/4 corner of Section 29
#10	<input checked="" type="checkbox"/> Authorized <input checked="" type="checkbox"/> Proposed		17 S	12 E	29	SW NE		1980' South & 1160' East from N 1/4 corner of Section 29
	<input type="checkbox"/> Authorized <input type="checkbox"/> Proposed							

Check all type(s) of change(s) proposed below (change "CODES" are provided in parentheses):

- | | |
|--|---|
| <input checked="" type="checkbox"/> Place of Use (POU) | <input type="checkbox"/> Supplemental Use to Primary Use (S to P) |
| <input type="checkbox"/> Character of Use (USE) | <input type="checkbox"/> Point of Appropriation/Well (POA) |
| <input checked="" type="checkbox"/> Point of Diversion (POD) | <input type="checkbox"/> Additional Point of Appropriation (APOA) |
| <input type="checkbox"/> Additional Point of Diversion (APOD) | <input type="checkbox"/> Substitution (SUB) |
| <input type="checkbox"/> Historic POD (HPOD) | <input type="checkbox"/> Government Action POD (GOV) |
| <input type="checkbox"/> Surface Water POD to Ground Water POA (SW/GW) | |

Will all of the proposed changes affect the entire water right?

- Yes Complete only the Proposed ("to" lands) section of Table 2 on the next page. Use the "CODES" listed above to describe the proposed changes.
- No Complete all of Table 2 to describe the portion of the water right to be changed.

T 11075

Please use additional pages of Table 2 as needed

Table 2. Description of Changes to Water Right Certificate # 76714

List only the part of the right that will be changed. For the acreage in each 1/4 1/4, list the change proposed. If more than one change, specify the acreage associated with each POD/POA.

Authorized ("from" lands) as they appear BEFORE THE CHANGES										Proposed ("to" lands) AFTER THE CHANGES									
Twp	Rng	Sec	1/4	Tax Lot	Gvt Lot or DLC	Acreage (if applicable)	Type of USE listed on Certificate	POD(s) or POA(s) or number from Table 1)	POD(s) or POA(s) to be used (from Table 1)	Twp	Rng	Sec	1/4	Tax Lot	Gvt Lot or DLC	Acreage (if applicable)	New Type of USE	POD(s) or POA(s) to be used (from Table 1)	
2 S	9 E	1	NW	106		15.0	irrigation	POD#1	POD#2	2 S	9 E	1	NW	501	1	10.0		POD#2	
2 S	9 E	2	SW	501		5.0				2 S	9 E	2	SW	501		5.0		POD#2	
TOTAL ACRES										TOTAL ACRES									

Additional remarks: See Attached Exhibit "A-1" & "A-2".

RECEIVED
MAY 14 2010
WATER RESOURCES DEPT
SALEM OREGON

For Place of Use or Character of Use Changes

Are there other water right certificates, water use permits or ground water registrations associated with the "from" or the "to" lands? Yes No

If YES, list the certificate, water use permit, or ground water registration numbers: 83571.



Pursuant to ORS 540.510, any "layered" water use such as an irrigation right that is supplemental to a primary right proposed for transfer must be included in the transfer or be cancelled. Any change to a ground water registration must be filed separately in a ground water registration modification application.

For Substitution (ground water supplemental irrigation will be substituted for surface water primary irrigation)

Ground water supplemental Permit or Certificate # _____;

Surface water primary Certificate # _____.

RECEIVED

For a change from Supplemental Irrigation Use to Primary Irrigation Use

Identify the primary certificate to be cancelled. Certificate # _____

MAY 14 2010

WATER RESOURCES DEPT
SHELTON, OREGON

For a change in point(s) of appropriation (well(s)) or additional point(s) of appropriation:

Well log(s) are attached for each authorized and proposed well(s) that are clearly labeled and associated with the corresponding well(s) in Table 1 above and on the accompanying application map. (**Tip:** You may search for well logs on the Department's web page at: http://apps2.wrd.state.or.us/apps/gw/well_log/Default.aspx)

OR

Describe the construction of the authorized and proposed well(s) in Table 3 for any wells that do not have a well log.

Table 3. Construction of Point(s) of Appropriation

Any well(s) in this listing must be clearly tied to corresponding well(s) described in Table 1 and shown on the accompanying application map. Failure to provide adequate information is likely to delay the processing of your transfer application. For proposed wells, we recommend that you consult a licensed well driller, geologist, or certified water right examiner for the proper information needed to complete the table.

Proposed or Authorized POA Name or Number	Is well already built? (Yes or No)	If an existing well, OWRD Well ID Tag No. L-___	Total well depth	Casing Diameter	Casing Intervals (feet)	Seal depth(s) (intervals)	Perforated or screened intervals (in feet)	Static water level of completed well (in feet)	Source aquifer (sand, gravel, basalt, etc.)	Well - specific rate (cfs or gpm). If less than full rate of water right

T 11075

Water Right Transfer Supplemental Form D

WATER RIGHTS ISSUED IN THE NAME OF AN IRRIGATION DISTRICT

The Department encourages applicants to coordinate with districts during the planning and preparation of transfer applications involving water rights issued in the name of an irrigation district or involving the transfer of water rights located within the boundaries of an irrigation district.

This form must be included with your transfer application if the transfer involves rights issued in the name of an irrigation district.

1. APPLICANT INFORMATION

Name: RIVER'S EDGE INVESTMENTS, LLC & CENTRAL OREGON IRRIGATION DISTRICT

Address: 3075 N BUSINESS 97

City: BEND State: OR Zip: 97701

Home Phone: _____ Work Phone: 541-312-2684 Other Phone: _____

Fax: 541-312-2718 E-Mail address: _____

2. DISTRICT INFORMATION

District Name: CENTRAL OREGON IRRIGATION DISTRICT

Address: 1055 SW LAKE COURT

City: REDMOND State: OR Zip: 97756

Home Phone: _____ Work Phone: 541-548-6047 Other Phone: 541-504-7576

Fax: 541-548-0243 E-Mail address: lesliec@coid.org

RECEIVED

MAY 14 2010

WATER RESOURCES DEPT
SALEM OREGON

T 11075

3. WATER RIGHT(S) ISSUED IN THE NAME OF AN IRRIGATION DISTRICT(S)

Water right(s) issued in the name of a district proposed for transfer:

	Application / Decree	Permit / Previous Transfer	Certificate
1.		-	83571
2.		-	76714
3.		-	
4.		-	
5.		-	
6.		-	

4. DISTRICT CONCURRENCE WITH PROPOSED WATER RIGHT TRANSFER

The district certifies the following:

- (1) The applicant has conferred with the district about the proposed water right transfer application;
- (2) The district has reviewed the applicant's proposed water right transfer application and maps; and
- (3) The district concurs with the proposed water right transfer application.



District Manager Signature

Steven C. Johnson
Name (print)

11 May, 2010
Date

RECEIVED

MAY 14 2010

WATER RESOURCES DEPT
SALEM OREGON

T 11075

EXHIBIT "A-1"
 AUTHORIZED PLACE OF USE

CHANGE IN POD/POU

QUITCLAIM #	GRANTOR	TRS	QQ	TAX LOT	ACRES	TYPE OF USE	POD#	CERTIFICATE PAGE #
#2009-12138	COID	14-13-16	SW SW	1502	0.46	IRRIG	11	12
#2010-07050	COID	15-12-25	NE NW	205	0.45	IRRIG	11	21
#2008-47764	COID	15-13-18	NE SW	301RD	0.28	IRRIG	11	25
#2008-47764	COID	15-13-18	NE SW	200RD	0.44	IRRIG	11	25
#2008-47764	COID	15-13-18	NE SW	100RD	0.4	IRRIG	11	25
#2008-47764	COID	15-13-18	NE SW	302	0.02	IRRIG	11	25
#2009-11324	COID	15-13-18	NW NE	500	2	IRRIG	11	25
TOTAL TRANSFERRED:					4.05	IRRIG	11	

CHANGE IN POD/POU

QUITCLAIM #	GRANTOR	TRS	QQ	TAX LOT	ACRES	TYPE OF USE	POD#	CERTIFICATE PAGE #
2008-228103(Crook Co)	COID	16-14-15	NE SW		4	QM	1	58
2008-228103(Crook Co)	COID	16-14-15	NW SW			QM	1	58
2008-228103(Crook Co)	COID	16-14-15	SW SW			QM	1	58
2008-228103(Crook Co)	COID	16-14-15	SE SE			QM	1	58
2008-228103(Crook Co)	COID	16-14-15	NE SE			QM	1	58
2008-228103(Crook Co)	COID	16-14-15	NW SE			QM	1	58
2008-228103(Crook Co)	COID	16-14-15	SW SE			QM	1	58
2008-228103(Crook Co)	COID	16-14-15	SE SE			QM	1	58
2008-228103(Crook Co)	COID	16-14-22	NE NE			QM	1	58
2008-228103(Crook Co)	COID	16-14-22	NW NE			QM	1	58
2008-228103(Crook Co)	COID	16-14-22	SW NE			QM	1	58
2008-228103(Crook Co)	COID	16-14-22	SE NE			QM	1	58
2008-228103(Crook Co)	COID	16-14-23	NW NW			QM	1	58
2008-228103(Crook Co)	COID	16-14-23	SW NW			QM	1	58
TOTAL TRANSFERRED:					4	QM	1	

RECEIVED
 MAY 14 2010
 WATER RESOURCES DEPT
 SALEM, OREGON

EXHIBIT "A-1"
 AUTHORIZED PLACE OF USE

CHANGE IN POU

OWNER	OWNERSHIP	TRS	QQ	TAX LOT	ACRES	TYPE OF USE	POD#	CERTIFICATE PAGE #
	River's Edge Investments, LLC	17-12-20	NESW	000102	0.19	IRRIG	10	43
	River's Edge Investments, LLC		NWSW	000102	0.17	IRRIG	10	43
	River's Edge Investments, LLC		SESW	000102	0.77	IRRIG	10	43
	River's Edge Investments, LLC		SWSE	004600	0.58	IRRIG	10	43
	River's Edge Investments, LLC		SWSE	004800	2.3	IRRIG	10	43
	River's Edge Investments, LLC		SWSW	000102	0.17	IRRIG	10	43
	River's Edge Investments, LLC	17-12-29	NENE	000099	0.27	IRRIG	10	45
	River's Edge Investments, LLC		NENW	000103	0.74	IRRIG	10	45
	River's Edge Investments, LLC		NWNE	000099	0.89	IRRIG	10	45
	River's Edge Investments, LLC		NWNE	000605	1.03	IRRIG	10	45
	River's Edge Investments, LLC		NWNW	000103	0.15	IRRIG	10	45
	River's Edge Investments, LLC		SENE	000606	0.24	IRRIG	10	45
	River's Edge Investments, LLC		SENW	000101	0.2	IRRIG	10	45
	River's Edge Investments, LLC		SENW	000102	0.19	IRRIG	10	45
	River's Edge Investments, LLC		SENW	000103	0.15	IRRIG	10	45
	River's Edge Investments, LLC		SWNE	000604	0.65	IRRIG	10	45
	River's Edge Investments, LLC		SWNE	000606	0.21	IRRIG	10	45
	River's Edge Investments, LLC		SWNW	000103	0.05	IRRIG	10	45

TOTAL TRANSFERRED:

8.95 IRRIG 10

RECEIVED
 MAY 14 2010
 WATER RESOURCES DEPT
 SALEM, OREGON

T 11075

EXHIBIT "A-2"
 RIVERS EDGE
 PROPOSED PLACE OF USE

TRS	QQ	TL	ON	TYPE OF USE	POD#
17-12-20	NESW	000102	0.53	IRRIG	10
	NWSW	000102	0.22	IRRIG	10
	SESW	000102	0.77	IRRIG	10
	SWSE	004600	0.79	IRRIG	10
	SWSE	007500	0.1	IRRIG	10
	SWSW	000102	0.17	IRRIG	10
17-12-29	NENE	000600	2.14	IRRIG	10
	NENE	000606	0.2	IRRIG	10
	NENW	000102	0.17	IRRIG	10
	NENW	000103	4.03	IRRIG	10
	NWNE	000605	1.9	IRRIG	10
	NWNE	000606	0.11	IRRIG	10
	NWNW	000103	0.05	IRRIG	10
	SENE	000606	0.09	IRRIG	10
	SENW	000101	0.22	IRRIG	10
	SENW	000102	0.54	IRRIG	10
	SENW	000103	0.53	IRRIG	10
	SWNE	000604	0.1	IRRIG	10
	SWNE	000606	0.01	IRRIG	10
	SWNW	000103	0.33	IRRIG	10
TOTAL TRANSFERRED:			13	IRRIG	10

RIVERS EDGE WATER SERVICE AREA:

TRS	QQ	TL	ON	TYPE OF USE	POD#
17-12-20	NESW		4	QM	10
	NWSW				
	SESW				
	SWSE				
	SWSW				
17-12-29	NENE				
	NENW				
	NWNE				
	NWNW				
	SENE				
	SENW				
	SWNE				
	SWNW				
TOTAL TRANSFERRED:			4	QM	10

RECEIVED
 MAY 1 • 2010
 WATER RESOURCES DEPT
 SALEM, OREGON

T 11075



CENTRAL OREGON IRRIGATION DISTRICT

1055 SW LAKE COURT, REDMOND, OR 97756

PHONE: 541.548.6047 FAX: 541.548.0243

www.coid.org

A MUNICIPAL CORPORATION OF THE STATE OF OREGON

May 13, 2010

Oregon Water Resources Dept
Dorothy Pedersen
725 Summer St NE, Ste A
Salem, OR 97301-1271

RECEIVED

MAY 14 2010

**WATER RESOURCES DEPT
SALEM, OREGON**

RE: Amendment Application – T-9836
Submittal of Temporary Transfer for 2010 – 2011

Dear Dorothy,

Enclosed are 2 transfers, 1 permanent and the other temporary, both with POD changes. Please replace the current application on hold under T-9836 with the amended permanent transfer. The temporary transfer is on the same lands using the same water, allowing use of the water during the 2010-2011 irrigation seasons. All of the "From" maps for Certificate 83571 & 76714 reflect a reconfiguration of HB 3111 maps which have been reviewed by Susan Douthit.

Amendment to T-9836 includes:

- Change in POD - a portion of POD #11 (COID North Canal) to POD #10 (Rivers Edge Golf Club); Change in POU of additional irrigation to River's Edge land
- Change in POD - a portion of POD #1 (Central Oregon Canal) to POD #10. Change in POU of QM for use within the service area of River's Edge
- Change POU of a portion of water currently within River's Edge

Temporary transfer application is a duplicate.

There are several other transactions involving this property currently on file at OWRD. A copy of this letter is being sent to:

- Laura Wilke - currently processing T-11000, a permanent mitigation application submitted by GSI Water Solutions, Inc for City of Bend in December 2009 transferring 13.0 acres of water from Certificate #75760 (appurtenant to River's Edge land)


T 11075

- Susan Douthit - Cancellation Affidavit of 1.05 acres of water on Certificate #83571 & 76714 submitted to OWRD 1/6/10, canceling water overlapping Certificate #75760 (part of T-11000).

The Applicant requests the temporary transfer be terminated in conjunction with the issuance of Final Order on T-9836.

If you have any questions please do not hesitate to call me on my direct line: 541-504-7576 or email me at: lesliec@coid.org.

Sincerely,



Leslie Clark
Water Transfer Specialist

Encl.

cc: River's Edge Investments
Laura Wilke, OWRD
Susan Douthit, OWRD
Danielle MacBain, GSI Water Solutions

T 11075

RECEIVED
MAY 14 2010
WATER RESOURCES DEPT
SALEM, OREGON