

# Application for Water Right Transfer

## Part 1 of 4 – Minimum Requirements Checklist



Oregon Water Resources Department  
725 Summer Street NE, Suite A  
Salem, Oregon 97301-1266  
(503) 986-0900  
www.wrd.state.or.us

**This transfer application will be returned if Parts 1 through 4 and all required attachments are not completed and included.**

### FOR ALL TRANSFER APPLICATIONS

**Check all items included with this application. (N/A = Not Applicable)**

- Part 1 – Completed Minimum Requirements Checklist.
- Part 2 – Completed Transfer Application Map Checklist.
- Part 3 – Completed Transfer Application – Applicant Information and Signature.
- Part 4 – Completed Transfer Application – Water Right Information. Please include a separate Part 4 for each water right. List all water right certificates to be transferred here: **#76273, # 84116 & #55613.**

**Attachments:**

- Completed Transfer Application Map.
- Completed Evidence of Use Affidavit and supporting documentation.
- Fees – Amount enclosed: \$ **1420**  
See the Department’s Fee Schedule at [www.wrd.state.or.us](http://www.wrd.state.or.us) or call (503) 986-0883.
- N/A Affidavit(s) of Consent: **Both Land Owners (Father & Son) signed this Application**
- N/A Supplemental Form D – For water rights served by or issued in the name of an irrigation district. Complete when the transfer applicant is not the irrigation district.
- N/A Land Use Information Form with approval and signature (or signed land use form receipt stub). Not required if water is to be diverted, conveyed, and/or used only on federal lands or if **all** of the following apply: a) a change in place of use only, b) no structural changes, c) the use of water is for irrigation only, and d) the use is located within an irrigation district or an exclusive farm use zone.
- N/A For changes in point(s) of appropriation (well(s)) or additional point(s) of appropriation, Water Well Report/Well Log.
- N/A For Temporary Transfer (one to five years) Begin Year **2010** End Year **2014**. **Five Years**
- N/A For Temporary Transfer only – Current recorded deed for the land **from** which the authorized place of use is being moved.
- N/A Temporary Drought Transfer (For use in counties where the Governor has declared drought)

**RECEIVED**

JUN 21 2010

WATER RESOURCES DEPT  
SALEM, OREGON

**(For Staff Use Only)**

**WE ARE RETURNING YOUR APPLICATION FOR THE FOLLOWING REASON(S):**

___ Application fee not enclosed/insufficient	___ Map not included or incomplete
___ Land Use Form not enclosed or incomplete	___ Additional signature(s) required
___ Other/Explanation _____	___ Part _____ is incomplete

Staff: \_\_\_\_\_ 503-986-0\_\_\_\_ Date: \_\_\_\_/\_\_\_\_/\_\_\_\_

## Part 2 of 4 – Transfer Application Map Checklist

**Your transfer application will be returned if any of the map requirements listed below are not met.**

**Please be sure that the transfer application map you submit includes all the required items and matches the existing water right map. Check all boxes that apply.**

- N/A Certified Water Right Examiner (CWRE) Stamp and Original Signature. For list of CWREs see [http://www1.wrd.state.or.us/pdfs/cwre\\_listing.pdf](http://www1.wrd.state.or.us/pdfs/cwre_listing.pdf). CWRE stamp and signature are not required for temporary changes, historic point of diversion changes, and substitutions.
- N/A If **more than three** water rights are involved, separate maps are needed for each water right.
- Permanent quality printed with dark ink on white or clear paper or film.
- The size of the map can be 8½ x 11 inches, 8½ x 14 inches, or up to 30 x 30 inches. For 30 x 30 inch maps, three (3) paper copies and an electronic copy in a .pdf, .tiff or .jpg format are required.
- A north arrow, a legend, and scale.
- The scale of the map must be: 1 inch = 400 feet, 1 inch = 1,320 feet, the scale of the Final Proof/Claim of Beneficial Use Map (the map used when the permit was certificated), the scale of the county assessor map if the scale is not smaller than 1 inch = 1,320 feet, or a scale that has been pre-approved by the Department.
- Township, Range, Section, ¼ ¼, DLC, Government Lot, and other recognized public land survey lines.
- Tax lot boundaries (property lines) are required. Tax lot numbers are recommended.
- Major physical features including rivers and creeks showing direction of flow, lakes and reservoirs, roads, and railroads.
- Major water delivery system features from the point(s) of diversion/appropriation such as main pipelines, canals, and ditches.
- Existing place of use that includes separate hachuring for each water right, priority date, and use including number of acres in each quarter-quarter section, government lot, or in each quarter-quarter section as projected within government lots, donation land claims, or other recognized public land survey subdivisions. If less than the entirety of the water right is being changed, a separate hachuring is needed for lands left unchanged.
- N/A Proposed place of use that includes separate hachuring for each water right, priority date, and use including number of acres in each quarter-quarter section, government lot, or in each quarter-quarter section as projected within government lots, donation land claims, or other recognized public land survey subdivisions.
- Existing point(s) of diversion or well(s) with distance and bearing or coordinates from a recognized survey corner. This information can be found in your water right certificate or permit.
- N/A If you are proposing a change in point(s) of diversion or well(s), show the proposed location and label it clearly with distance and bearing or coordinates. If GPS coordinates are used, latitude-longitude coordinates may be expressed as either degrees-minutes-seconds with at least one digit after the decimal (example – 42°32'15.5") or degrees-decimal with five or more digits after the decimal (example – 42.53764°).

RECEIVED

JUN 21 2010

WATER RESOURCES DEPT  
SALEM, OREGON

T 11092

# Part 3 of 4 – Applicant Information and Signature

## Applicant Information

APPLICANT/BUSINESS NAME <b>Leon Reese</b>		PHONE NO. <b>(541)276-4566</b>	ADDITIONAL CONTACT NO. ( )
ADDRESS <b>1017 NW 12<sup>th</sup> St.</b>		FAX NO.	
CITY <b>Pendleton</b>	STATE <b>OR</b>	ZIP <b>97801</b>	E-MAIL <b>N/A</b>

**Agent Information** – The agent is authorized to represent the applicant in all matters relating to this application.

AGENT/BUSINESS NAME <b>William Porfily</b>		PHONE NO. <b>(541)449-1327</b>	ADDITIONAL CONTACT NO. <b>(541)561-7259 Cell</b>
ADDRESS <b>P.O. Box 643</b>		FAX NO. <b>(541)449-1327</b>	
CITY <b>Stanfeild</b>	STATE <b>OR</b>	ZIP <b>97875</b>	E-MAIL <b>bporfily@my180.net</b>

If an agent is listed above, please check **one** of the following:

- Please send all correspondence to Agent. Send copies of correspondence to Applicant; **OR**
- Please send all correspondence to Applicant. Send copies of correspondence to Agent.
- Check this box if this project is fully or partially funded by the American Recovery and Reinvestment Act. (Federal stimulus dollars)

Is the applicant the sole owner of the land on which the water right, or portion thereof, proposed for transfer is located?  Yes  No

If NO, include signatures of all landowners (and mailing address if different than the applicant's) or attach affidavits of consent (and mailing addresses) from all landowners or individuals/entities to which the water right(s) has been conveyed.

### Permanent Transfers Only (check one box)

- By signing this application, I understand that, upon receipt of the draft preliminary determination and prior to Department approval of the transfer, I will be required to provide landownership information and evidence that I am authorized to pursue the transfer as identified in OAR 690-380-4010(5); **OR**
- I affirm the applicant is a municipality as defined in ORS 540.510(3)(b) and that the right is in the name of the municipality or a predecessor; **OR**
- I affirm that the applicant is an entity with the authority to condemn property and is acquiring by condemnation the property to which the water right proposed for transfer is appurtenant and have supporting documentation.

**I (we) affirm that the information contained in this application is true and accurate.**

  
Applicant signature

**Leon Reese-Owner**  
Name (and title if applicable) (print)

**6/16/10**  
Date

\_\_\_\_\_  
Applicant signature

~~Shirley Reese-Owner~~  
Name (and title if applicable) (print)

\_\_\_\_\_  
Date

**RECEIVED**

JUN 21 2010

WATER RESOURCES DEPT  
SALEM, OREGON

In your own words tell us what change(s) you want made and the reason for the change(s): **This application is transferring our water rights to reflect changing from wheel lines irrigation to center pivot irrigation for the most of our water right acres. This transfer application is identical to 2008**

**T-10673**

T 11092

**Check the following boxes that apply:**

- The applicant is responsible for completion of change(s). Notices and correspondence should continue to be sent to the applicant.
- The receiving landowner will be responsible for completing the proposed change(s) after the final order is issued. Copies of notices and correspondence should be sent to this landowner.
- The receiving landowner and applicant will be responsible for completion of change(s). Copies of notices and correspondence should be sent to this landowner and the applicant.

At this time, are the lands in this transfer application in the process of being sold?  Yes  No

If YES, and you know who the new landowner will be, please complete the receiving landowner information table below. If you do not know who the new landowner will be, then a request for assignment will have to be filed for at a later date.

If a property sells, the certificated water right(s) located on the land belong to the new owner, unless a sale agreement or other document states otherwise. (To learn about sale agreements please visit our web site at: <http://www1.wrd.state.or.us/pdfs/Transfer-PropertyTransactions.pdf>)

RECEIVING LANDOWNER NAME			PHONE NO.	ADDITIONAL CONTACT NO.
ADDRESS				FAX NO.
CITY	STATE	ZIP	E-MAIL	

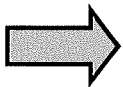
Describe any special ownership circumstances here: \_\_\_\_\_

- Check here if any of the water rights proposed for transfer are or will be located within or served by an irrigation or other water district. (Tip: Complete and attach Supplemental Form D.)

IRRIGATION DISTRICT NAME	ADDRESS		
CITY	STATE	ZIP	

- Check here if water for any of the rights supplied under a water service agreement or other contract for stored water with a federal agency or other entity.

ENTITY NAME	ADDRESS		
CITY	STATE	ZIP	



To meet State Land Use Consistency Requirements, you must list all local governments (each county, city, municipal corporation, or tribal government) within whose jurisdiction water will be diverted, conveyed or used.

ENTITY NAME <b>Umatilla County</b>	ADDRESS <b>216 Se 4th</b>		
CITY <b>Pendelton</b>	STATE <b>OR</b>	ZIP <b>97801</b>	<b>RECEIVED</b> JUN 21 2010

WATER RESOURCES DEPT  
SALEM, OREGON

ENTITY NAME	ADDRESS		
CITY	STATE	ZIP	

**Part 4 of 4 – Water Right Information**

Please use a separate Part 4 for each water right being changed. See instructions at <http://www.wrd.state.or.us/OWRD/PUBS/forms.shtml>.

**CERTIFICATE # 76273**

**Description of Water Delivery System**

System capacity: 1.5 cubic feet per second (cfs) **OR**  
 \_\_\_\_\_ gallons per minute (gpm)

Describe the current water delivery system or the system that was in place at some time within the last five years. Include information on the pumps, canals, pipelines and sprinklers used to divert, convey and apply the water at the authorized place of use. **Certificate 76273 is irrigated with 75 hp submersible pump and two center pivots and on quarter mile wheel line. Delivery system is shown on application map**

**Table 1. Location of Authorized and Proposed Point(s) of Diversion (POD) or Appropriation (POA)**

(Note: If the POD/POA name is not specified on the certificate, assign it a name or number here.)

POD/POA Name or Number	Is this POD/POA Authorized on the Certificate or is it Proposed?	If POA, OWRD Well Log ID# (or Well ID Tag # L-____)	Twp		Rng		Sec	¼ ¼		Tax Lot, DLC or Gov't Lot	Measured Distances (from a recognized survey corner)
Well #1	<input checked="" type="checkbox"/> Authorized <input type="checkbox"/> Proposed	Umat 1351	3	N	30	E	9	NW	SW	TL 800	520 ft South & 940 ft East from the W 1/4 Corner Section 9
	<input type="checkbox"/> Authorized <input type="checkbox"/> Proposed										

**Check all type(s) of change(s) proposed below (change “CODES” are provided in parentheses):**

- |  |   |
|--|---|
| <input checked="" type="checkbox"/> Place of Use (POU)                 | <input type="checkbox"/> Supplemental Use to Primary Use (S to P) |
| <input type="checkbox"/> Character of Use (USE)                        | <input type="checkbox"/> Point of Appropriation/Well (POA)        |
| <input type="checkbox"/> Point of Diversion (POD)                      | <input type="checkbox"/> Additional Point of Appropriation (APOA) |
| <input type="checkbox"/> Additional Point of Diversion (APOD)          | <input type="checkbox"/> Substitution (SUB)                       |
| <input type="checkbox"/> Historic POD (HPOD)                           | <input type="checkbox"/> Government Action POD (GOV)              |
| <input type="checkbox"/> Surface Water POD to Ground Water POA (SW/GW) |   |

**RECEIVED**

JUN 21 2010

WATER RESOURCES DEPT  
SALEM, OREGON

**Will all of the proposed changes affect the entire water right?**

Yes Complete only the Proposed (“to” lands) section of Table 2 on the next page. Use the “CODES” listed above to describe the proposed changes.

No right to be changed

Complete all of Table 2 to describe the portion of the water

Please use additional pages of Table 2 as needed

**Table 2. Description of Changes to Water Right Certificate # 76273**

list only the part of the right that will be changed. For the acreage in each 1/4 1/4, list the change proposed. If more than one change, specify the acreage associated with each POD/POA.

Authorized ("from" lands) as they appear BEFORE THE CHANGES						Proposed ("to" lands) AFTER THE CHANGES																											
Twp	Rng	Sec	1/4 1/4	Tax Lot	Gvt Lot or DLC	Acreage (if applicable)	Type of USE listed on Certificate	POD(s) or POA(s) (name or number from Table 1)	Proposed Changes (see "CODES" from previous page)	Twp	Rng	Sec	1/4 1/4	Tax Lot	Gvt Lot or DLC	Acreage (if applicable)	New Type of USE	POD(s) POA(s) to be used (from Table 1)															
2	S	9	E	15	NE	NW	100		POD #1	POU/POD	2	S	9	E	1	NW	NW	500	1	0.0		POD #5											
									POD #2	POU	3	N	30	E	8	SE	NE	1200		1.1		Well #1											
										POU	3	N	30	E	8	NE	SE	1200		5.1		Well #1											
										POU	3	N	30	E	9	SW	NW	800		5.4		Well #1											
										POU	3	N	30	E	9	SE	NW	800		9.6		Well #1											
										POU	3	N	30	E	9	NE	SW	800		13.65		Well #1											
										POU	3	N	30	E	9	NW	SW	800/900		26.0		Well #1											
										POU	3	N	30	E	9	SW	SW	800		9.95*		Well #1											
TOTAL ACRES																39.7	TOTAL ACRES																70.8

Additional remarks: \* Existing water right described in Certificate 52824 for SW1/4 SW1/4 of section 9 will not be used or transferred during this transfer as, it was allocated no water in the Stage Gulch Critical Ground Water Order .

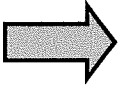
**RECEIVED**  
 JUN 21 2010  
 WATER RESOURCES DEPT  
 SALEM, OREGON

11092

**For Place of Use or Character of Use Changes**

Are there other water right certificates, water use permits or ground water registrations associated with the "from" or the "to" lands?  Yes  No

If YES, list the certificate, water use permit, or ground water registration numbers: \_\_\_\_\_



Pursuant to ORS 540.510, any "layered" water use such as an irrigation right that is supplemental to a primary right proposed for transfer must be included in the transfer or be cancelled. Any change to a ground water registration must be filed separately in a ground water registration modification application.

**For Substitution** (ground water supplemental irrigation will be substituted for surface water primary irrigation)N/A

Ground water supplemental Permit or Certificate # \_\_\_\_\_;

Surface water primary Certificate # \_\_\_\_\_.

**For a change from Supplemental Irrigation Use to Primary Irrigation Use** N/A

Identify the primary certificate to be cancelled. Certificate # \_\_\_\_\_

**For a change in point(s) of appropriation (well(s)) or additional point(s) of appropriation:** N/A

Well log(s) are attached for each authorized and proposed well(s) that are clearly labeled and associated with the corresponding well(s) in Table 1 above and on the accompanying application map. (**Tip:** You may search for well logs on the Department's web page at: [http://apps2.wrd.state.or.us/apps/gw/well\\_log/Default.aspx](http://apps2.wrd.state.or.us/apps/gw/well_log/Default.aspx))

**OR**

Describe the construction of the authorized and proposed well(s) in Table 3 for any wells that do not have a well log.

**Table 3. Construction of Point(s) of Appropriation:** N/A

Any well(s) in this listing must be clearly tied to corresponding well(s) described in Table 1 and shown on the accompanying application map. Failure to provide adequate information is likely to delay the processing of your transfer application. For proposed wells, we recommend that you consult a licensed well driller, geologist, or certified water right examiner for the proper information needed to complete the table.

Proposed or Authorized POA Name or Number	Is well already built? (Yes or No)	If an existing well, OWRD Well ID Tag No. L-___	Total well depth	Casing Diameter	Casing Intervals (feet)	Seal depth(s) (intervals)	Perforated or screened intervals (in feet)	Static water level of completed well (in feet)	Source aquifer (sand, gravel, basalt, etc.)	Well - specific rate (cfs or gpm). If less than full rate of water right

**RECEIVED**

JUN 21 2010

WATER RESOURCES DEPT  
SALEM, OREGON

**Part 4 of 4 – Water Right Information**

Please use a separate Part 4 for each water right being changed. See instructions at <http://www.wrd.state.or.us/OWRD/PUBS/forms.shtml>.

**CERTIFICATE # 84116**

**Description of Water Delivery System**

System capacity: 1.5 cubic feet per second (cfs) **OR**

\_\_\_\_\_ gallons per minute (gpm)

Describe the current water delivery system or the system that was in place at some time within the last five years. Include information on the pumps, canals, pipelines and sprinklers used to divert, convey and apply the water at the authorized place of use **Certificate 84116 is irrigated with 75 hp submersible pump and two center pivots and on quarter mile wheel line. Delivery system is shown on application map Table 1. Location of Authorized and Proposed Point(s) of Diversion (POD) or Appropriation (POA)**

(Note: If the POD/POA name is not specified on the certificate, assign it a name or number here.)

POD/POA Name or Number	Is this POD/POA Authorized on the Certificate or is it Proposed?	If POA, OWRD Well Log ID# (or Well ID Tag # L-___)	Twp	Rng	Sec	¼ ¼	Tax Lot, DLC or Gov't Lot	Measured Distances (from a recognized survey corner)
Well #1	<input checked="" type="checkbox"/> Authorized <input type="checkbox"/> Proposed	Umat 1351	3 N	30 E	9	NW SW	TL 800	2068 Feet North & 911 ft East from the SW Corner Section 9

**Check all type(s) of change(s) proposed below (change “CODES” are provided in parentheses):**

- |  |   |
|--|---|
| <input checked="" type="checkbox"/> Place of Use (POU)                 | <input type="checkbox"/> Supplemental Use to Primary Use (S to P) |
| <input type="checkbox"/> Character of Use (USE)                        | <input type="checkbox"/> Point of Appropriation/Well (POA)        |
| <input type="checkbox"/> Point of Diversion (POD)                      | <input type="checkbox"/> Additional Point of Appropriation (APOA) |
| <input type="checkbox"/> Additional Point of Diversion (APOD)          | <input type="checkbox"/> Substitution (SUB)                       |
| <input type="checkbox"/> Historic POD (HPOD)                           | <input type="checkbox"/> Government Action POD (GOV)              |
| <input type="checkbox"/> Surface Water POD to Ground Water POA (SW/GW) |   |

**RECEIVED**  
JUN 21 2010

**Will all of the proposed changes affect the entire water right?**

Yes Complete only the Proposed (“to” lands) section of Table 2 on the next page. Use the “CODES” listed above to describe the proposed changes.

No right to be changed

Complete all of Table 2 to describe the portion of the water

WATER RESOURCES DEPT  
SALEM, OREGON

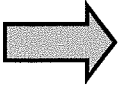




**For Place of Use or Character of Use Changes**

Are there other water right certificates, water use permits or ground water registrations associated with the “from” or the “to” lands?  Yes  No

If YES, list the certificate, water use permit, or ground water registration numbers: \_\_\_\_\_ :



Pursuant to ORS 540.510, any “layered” water use such as an irrigation right that is supplemental to a primary right proposed for transfer must be included in the transfer or be cancelled. Any change to a ground water registration must be filed separately in a ground water registration modification application.

**For Substitution** (ground water supplemental irrigation will be substituted for surface water primary irrigation) N/A

Ground water supplemental Permit or Certificate # \_\_\_\_\_ ;

Surface water primary Certificate # \_\_\_\_\_ .

**For a change from Supplemental Irrigation Use to Primary Irrigation Use;** N/A

Identify the primary certificate to be cancelled. Certificate # \_\_\_\_\_

**For a change in point(s) of appropriation (well(s)) or additional point(s) of appropriation:** N/A

Well log(s) are attached for each authorized and proposed well(s) that are clearly labeled and associated with the corresponding well(s) in Table 1 above and on the accompanying application map. (**Tip:** You may search for well logs on the Department’s web page at: [http://apps2.wrd.state.or.us/apps/gw/well\\_log/Default.aspx](http://apps2.wrd.state.or.us/apps/gw/well_log/Default.aspx))

**OR**

Describe the construction of the authorized and proposed well(s) in Table 3 for any wells that do not have a well log.

**Table 3. Construction of Point(s) of Appropriation**

Any well(s) in this listing must be clearly tied to corresponding well(s) described in Table 1 and shown on the accompanying application map. Failure to provide adequate information is likely to delay the processing of your transfer application. For proposed wells, we recommend that you consult a licensed well driller, geologist, or certified water right examiner for the proper information needed to complete the table.

Proposed or Authorized POA Name or Number	Is well already built? (Yes or No)	If an existing well, OWRD Well ID Tag No. L-____	Total well depth	Casing Diameter	Casing Intervals (feet)	Seal depth(s) (intervals)	Perforated or screened intervals (in feet)	Static water level of completed well (in feet)	Source aquifer (sand, gravel, basalt, etc.)	Well - specific rate (cfs or gpm). If less than full rate of water right

**RECEIVED**  
 JUN 21 2010  
 WATER RESOURCES DEPT  
 SALEM, OREGON

## Part 4 of 4 – Water Right Information

Please use a separate Part 4 for each water right being changed. See instructions at <http://www.wrd.state.or.us/OWRD/PUBS/forms.shtml>.

### CERTIFICATE # 55613

#### Description of Water Delivery System

System capacity: 1.0 cubic feet per second (cfs) **OR**

\_\_\_\_\_ gallons per minute (gpm)

Describe the current water delivery system or the system that was in place at some time within the last five years. Include information on the pumps, canals, pipelines and sprinklers used to divert, convey and apply the water at the authorized place of use **Certificate 55613 is irrigated a 75 hp Turbine pump, three center pivots and one quarter mile wheel line. Delivery system is shown on application map** (Note: If the POD/POA name is not specified on the certificate, assign it a name or number here.)

POD/POA Name or Number	Is this POD/POA Authorized on the Certificate or is it Proposed?	If POA, OWRD Well Log ID# (or Well ID Tag # L-___)	Twp	Rng	Sec	¼ ¼	Tax Lot, DLC or Gov't Lot	Measured Distances (from a recognized survey corner)		
Well	<input checked="" type="checkbox"/> Authorized <input type="checkbox"/> Proposed	Umat 1364	3	N	30	E	22	SW SW	TL 800	820 ft North & 940 ft East from the SW Corner Section 22

**Check all type(s) of change(s) proposed below (change “CODES” are provided in parentheses):**

- |  |   |
|--|---|
| <input checked="" type="checkbox"/> Place of Use (POU)                 | <input type="checkbox"/> Supplemental Use to Primary Use (S to P) |
| <input type="checkbox"/> Character of Use (USE)                        | <input type="checkbox"/> Point of Appropriation/Well (POA)        |
| <input type="checkbox"/> Point of Diversion (POD)                      | <input type="checkbox"/> Additional Point of Appropriation (APOA) |
| <input type="checkbox"/> Additional Point of Diversion (APOD)          | <input type="checkbox"/> Substitution (SUB)                       |
| <input type="checkbox"/> Historic POD (HPOD)                           | <input type="checkbox"/> Government Action POD (GOV)              |
| <input type="checkbox"/> Surface Water POD to Ground Water POA (SW/GW) |   |

**Will all of the proposed changes affect the entire water right?**

Yes Complete only the Proposed (“to” lands) section of Table 2 on the next page. Use the “CODES” listed above to describe the proposed changes.

No  
right to be changed

Complete all of Table 2 to describe the portion of the water

**RECEIVED**

JUN 21 2010

WATER RESOURCES DEPT  
SALEM, OREGON

T 11092

Please use additional pages of Table 2 as needed

**Table 2. Description of Changes to Water Right Certificate # 55613**

list only the part of the right that will be changed. For the acreage in each 1/4 1/4, list the change proposed. If more than one change, specify the acreage associated with each change. If more than one POD/POA, specify the acreage associated with each POD/POA.

Authorized ("from" lands) as they appear BEFORE THE CHANGES						Proposed ("to" lands) AFTER THE CHANGES															
Twp	Rng	Sec	1/4 1/4	Tax Lot	Gvt Lot or DLC	Acreage (if applicable)	Type of USE listed on Certificate	POD(s) or POA(s) (name or number from Table 1)	Proposed Changes (see "CODES" from previous page)		Twp	Rng	Sec	1/4 1/4	Tax Lot	Gvt Lot or DLC	Acreage (if applicable)	New Type of USE	POD(s)/ POA(s) to be used (from Table 1)		
2	S	9	E	15	NE	NW	100	15.0	Irrigation	POD #1 POD #2	2	S	9	E	1	NW	NW	500	1	0.0	POD #5
										POU	3	N	30	E	22	NW	NW	700		1.0	Well
										POU	3	N	30	E	22	SW	NW	700		26.8*	Well
										POU	3	N	30	E	22	SE	NW	700		5.8*	Well
										POU	3	N	30	E	22	NE	SW	800		23.0*	Well
										POU	3	N	30	E	22	NW	SW	800		32.6	Well
										POU	3	N	30	E	22	SW	SW	800		29.1	Well
TOTAL ACRES																TOTAL ACRES	118.3				

Additional remarks: \*Existing water right certificate 56073 for SW 1/4 NW 1/4, SE 1/4 NW 1/4, and NE 1/4 SW 1/4 of Section 22 will not be used or transferred during this transfer as, it was allocated no water in the Stage Gulch Critical Ground Water Order.

RECEIVED

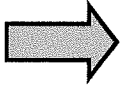
JUN 21 2010

WATER RESOURCES DEPT  
SALEM, OREGON

**For Place of Use or Character of Use Changes**

Are there other water right certificates, water use permits or ground water registrations associated with the "from" or the "to" lands?  Yes  No

If YES, list the certificate, water use permit, or ground water registration numbers: \_\_\_\_\_ :



Pursuant to ORS 540.510, any "layered" water use such as an irrigation right that is supplemental to a primary right proposed for transfer must be included in the transfer or be cancelled. Any change to a ground water registration must be filed separately in a ground water registration modification application.

**For Substitution** (ground water supplemental irrigation will be substituted for surface water primary irrigation) N/A

Ground water supplemental Permit or Certificate # \_\_\_\_\_ ;

Surface water primary Certificate # \_\_\_\_\_ .

**For a change from Supplemental Irrigation Use to Primary Irrigation Use; N/A**

Identify the primary certificate to be cancelled. Certificate # \_\_\_\_\_

**For a change in point(s) of appropriation (well(s)) or additional point(s) of appropriation: N/A**

Well log(s) are attached for each authorized and proposed well(s) that are clearly labeled and associated with the corresponding well(s) in Table 1 above and on the accompanying application map. (**Tip:** You may search for well logs on the Department's web page at: [http://apps2.wrd.state.or.us/apps/gw/well\\_log/Default.aspx](http://apps2.wrd.state.or.us/apps/gw/well_log/Default.aspx))

**OR**

Describe the construction of the authorized and proposed well(s) in Table 3 for any wells that do not have a well log.

**Table 3. Construction of Point(s) of Appropriation**

Any well(s) in this listing must be clearly tied to corresponding well(s) described in Table 1 and shown on the accompanying application map. Failure to provide adequate information is likely to delay the processing of your transfer application. For proposed wells, we recommend that you consult a licensed well driller, geologist, or certified water right examiner for the proper information needed to complete the table.

Proposed or Authorized POA Name or Number	Is well already built? (Yes or No)	If an existing well, OWRD Well ID Tag No. L-____	Total well depth	Casing Diameter	Casing Intervals (feet)	Seal depth(s) (intervals)	Perforated or screened intervals (in feet)	Static water level of completed well (in feet)	Source aquifer (sand, gravel, basalt, etc.)	Well - specific rate (cfs or gpm). If less than full rate of water right

**RECEIVED**

JUN 21 2010

WATER RESOURCES DEPT  
SALEM, OREGON

T 11092

Opt	Date	Sv	RSP	Reading	Cd	Usage	Use	Charge	Pay Date	Amount	Balance
	07-13-09	1	01	20858		10663		959.08			1066.16-
	06-12-09	1	01	10195		10195		934.76	06-16-09	1000.00	2025.24-
	06-04-09	1	01	BATCH 3001				PAYMENT 06-04-09		1000.00	1960.00-
	05-20-09	1	01	0		0		15.00			960.00-
	04-13-09	1	01	59703		0		25.00			975.00-
	04-01-09	1	01	BATCH 3001				PAYMENT 04-01-09		1000.00	1000.00-
	03-11-09	1	01	59703		0		29.20	03-19-09	1880.85	0.00
	02-11-09	1	01	59703E		0		41.89-			1851.65
	01-12-09	1	01	59703		0		55.90	01-13-09	2282.42	1893.54
	12-11-08	1	01	59703		0		34.39			4120.06
	11-10-08	1	01	59703		37488		1803.25	12-05-08	500.00	4085.67
	10-10-08	1	01	22215		49273		2797.42	10-30-08	1228.00	2782.42
	09-11-08	1	01	72942		17428		1213.00	09-26-08	1020.03	1213.00
	08-11-08	1	01	55514		12740		1020.03	08-14-08	3420.54	1020.03
	07-11-08	1	01	42774		26805		1592.64			3420.54
	06-11-08	1	01	15969		38737		2033.38			1827.90
	05-12-08	1	01	77232		434		492.64			205.48-
	04-11-08	1	01	76798		34		43.05			698.12-

75 HP Pump

RECEIVED  
 JUN 21 2010  
 WATER RESOURCES DEPT  
 SALEM, OREGON

T 11092

Opt	Date	Sv	RSP	Reading	Cd	Usage	Use	Charge	Pay Date	Amount	Balance
—	03-11-08	1	01	76764		0		0.00			741.17-
—	02-08-08	1	01	76764		0		38.23			741.17-
—	01-30-08	1	01	5260101	526	Revenue Ref Applied-Past D				817.42-	779.40-
—	01-11-08	1	01	76764		0		38.02	01-30-08	3761.52	38.02
—	12-10-07	1	01	76764		3		31.88			3761.52
—	11-13-07	1	01	76761		22559		1207.66			3729.64
—	10-11-07	1	01	54202		47456		2536.98	11-01-07	2285.90	2521.98
—	10-10-07	1	01	BATCH 1002				PAYMENT	10-10-07	2943.66	2270.90
—	09-11-07	1	01	6746		48649		2270.90			5214.56
—	08-13-07	1	01	58097		27067		1417.73			2943.66
—	07-11-07	1	01	31030		23151		1258.92	07-23-07	1250.00	1525.93
—	06-12-07	1	01	7879		22758		1244.11			1517.01
—	05-11-07	1	01	85121		17		115.97			272.90
—	04-11-07	1	01	85104		22		114.83			156.93
—	04-04-07	1	01	99995	18	Transfer Balance to AP				301.48	42.10
—	03-20-07	1	01	99998	4	Transfer Balances				266.72-	259.38-
—	03-12-07	1	01	85082		157		7.34			7.34
—	02-27-07	1	01	99998	4	Transfer Balances				266.72	0.00

RECEIVED

JUN 21 2010

WATER RESOURCES DEPT  
 SALEM, OREGON

T 11092

Opt	Date	Sv	RSP	Reading	Cd	Usage	Use	Charge	Pay Date	Amount	Balance
-	07-13-09	1	01	34775		14117		1071.60			541.88-
-	06-12-09	1	01	20658		20639		1354.90	06-16-09	1000.00	1613.48-
-	06-04-09	1	01	BATCH 3001				PAYMENT	06-04-09	1000.00	1968.38-
-	05-20-09	1	01	19		19		16.62			968.38-
-	04-13-09	1	01	74412		0		15.00			985.00-
-	04-01-09	1	01	BATCH 3001				PAYMENT	04-01-09	1000.00	1000.00-
-	03-11-09	1	01	74412		23		12.79	03-19-09	1550.38	0.00
-	02-11-09	1	01	74389E		0		15.02-			1537.59
-	01-12-09	1	01	74389		40		28.53	01-13-09	2030.72	1552.61
-	12-11-08	1	01	74349		39		32.00			3554.80
-	11-10-08	1	01	74310		30015		1492.08	12-05-08	500.00	3522.80
-	10-10-08	1	01	44295		44455		2545.72	10-30-08	1149.87	2530.72
-	09-11-08	1	01	99840		16514		1134.87	09-26-08	44.41	1134.87
-	08-11-08	1	01	83326		54		44.41	08-14-08	2873.45	44.41
-	07-11-08	1	01	83272		25641		1508.42			2873.45
-	06-11-08	1	01	57631		35864		1897.04			1365.03
-	05-12-08	1	01	21767		26		22.51			532.01-
-	04-11-08	1	01	21741		13		16.60			554.52-

75 HP Pump & 2 4" WR Cline

RECEIVED

JUN 21 2010

WATER RESOURCES DEPT  
 SALEM, OREGON

T 11092



Opt	Date	Sv	RSP	Reading	Cd	Usage	Use	Charge	Pay Date	Amount	Balance
—	03-11-08	1	01	21728		0		0.00			571.12-
—	02-08-08	1	01	21728		0		18.72			571.12-
—	01-30-08	1	01	5260101	526	Revenue	Ref	Applied-Past D		609.47-	589.84-
—	01-11-08	1	01	21728		0		19.63	01-30-08	2476.12	19.63
—	01-07-08	1	01	BATCH 128000701				PAYMENT	01-07-08	141.40	2476.12
—	12-10-07	1	01	<del>21728</del>		<del>7214</del>		<del>590.87</del>			<del>2617.52</del>
—	11-13-07	1	01	14514		29794		1481.83			2026.65
—	10-11-07	1	01	84720		3506		559.82	11-01-07	2161.43	544.82
—	10-10-07	1	01	BATCH 1002				PAYMENT	10-10-07	1497.25	2146.43
—	09-11-07	1	01	81214		46309		2146.43			3643.68
—	08-13-07	1	01	34905		928		412.92			1497.25
—	07-11-07	1	01	33977		10434		755.78	07-23-07	1293.47	1084.33
—	06-12-07	1	01	23543		26260		1370.66			1622.02
—	05-11-07	1	01	97283		0		99.42			251.36
—	04-11-07	1	01	97283		13		100.41			151.94
—	04-04-07	1	01	99995	18	Transfer	Balance	to AP		406.16	51.53
—	03-20-07	1	01	99998	4	Transfer	Balances			356.22-	354.63-
—	03-12-07	1	01	97270		34		1.59			1.59

RECEIVED

JUN 21 2010

WATER RESOURCES DEPT  
 SALEM, OREGON

↑ 11092