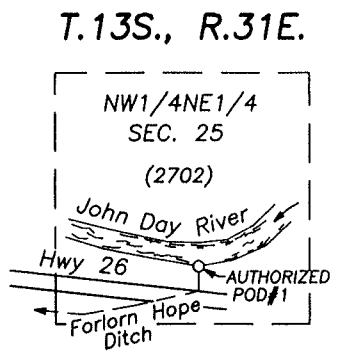
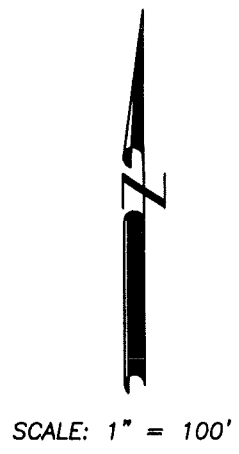
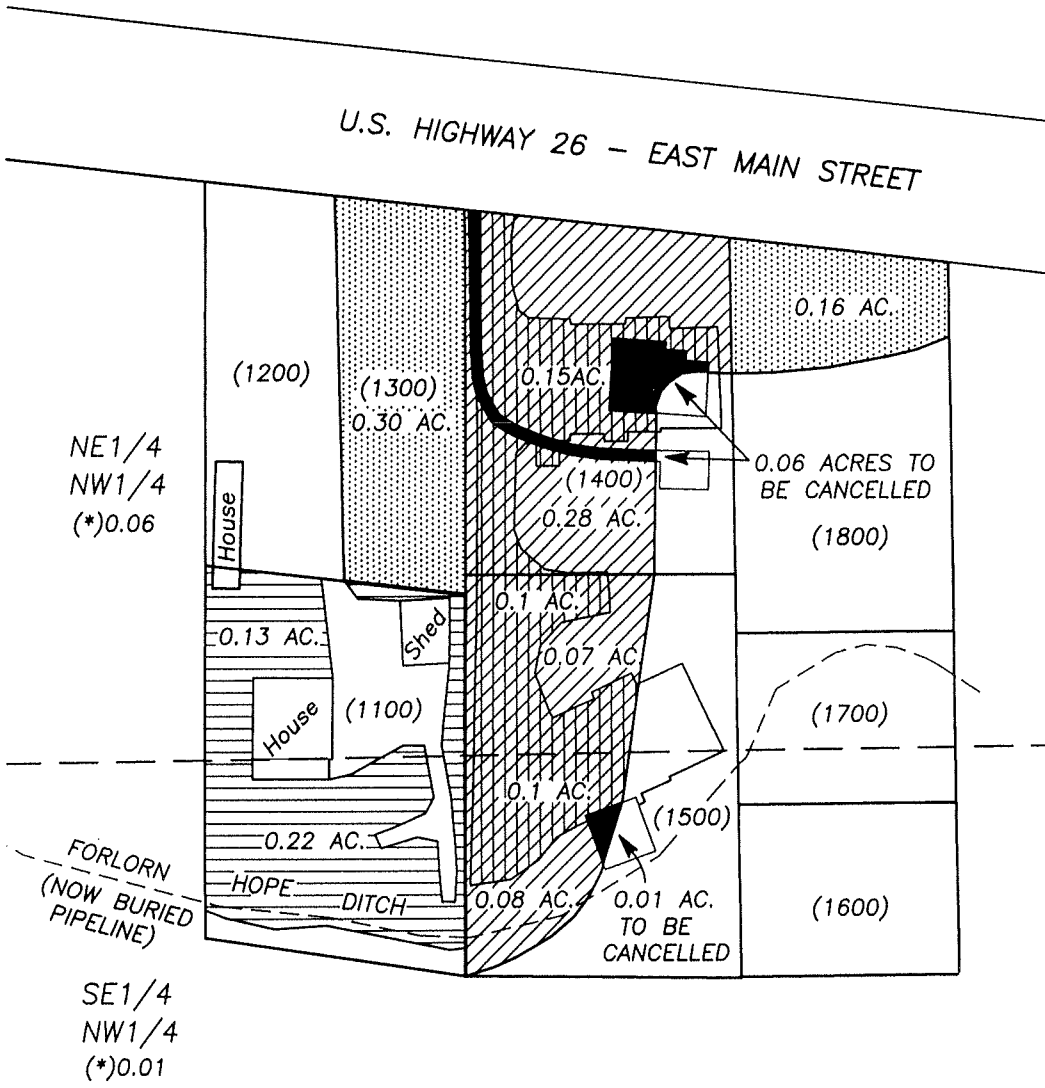


SECTION 25, T.13S., R.31E.



AUTHORIZED POD #1 IS 1020' SOUTH & 740' EAST OF THE N1/4 CORNER SECTION 25, T.13S., R.31E., W.M.

**APPLICATION MAP  
FOR  
CHANGE IN PLACE OF USE  
FOR  
STEP FORWARD ACTIVITIES, INC.**

PREPARED BY:

ROBERT D. BAGETT, CWRE  
217 N. CANYON BLVD.  
JOHN DAY, OREGON  
(541) 575-1251

JUNE 23, 2010

- C61857
- C61857 REMAINING RIGHT
- TRANSFER FROM C61857
- C61857 TRANSFER TO PROPOSED PLACE OF USE

(1400) TAX LOT NO.

(\* ) ACRES TO BE CANCELLED

T 11098

**RECEIVED**

JUN 28 2010

WATER RESOURCES DEPT  
SALEM, OREGON

